


TFL_PSF_9131 SITE INVESTIGATIONS: SMALL SITES INITIATIVE LAND AT CHISWICK HIGH ROAD, CHISWICK, W4 3AY


Geotechnical and Geo-Environmental Desk Study


FEBRUARY 2019

Land at Chiswick High Road, Chiswick, W4 3AY

Geotechnical and Geo-Environmental Desk Study

Author Rimjhim Singh 

Checker Elizabeth Yeatman 

Approver Tony Windsor 

Report No 10024781-ARC-06-XX-RP-YY-0001-01-Geo Report

Date FEBRUARY 2019

VERSION CONTROL

Version	Date	Author	Changes
01	15 th February 2019	Rimjhim Singh	

This report dated 15 February 2019 has been prepared for Transport for London (the "Client") in accordance with the terms and conditions of appointment dated 02 May 2017 (the "Appointment") between the Client and Arcadis Consulting (UK) Limited ("Arcadis") for the purposes specified in the Appointment. For avoidance of doubt, no other person(s) may use or rely upon this report or its contents, and Arcadis accepts no responsibility for any such use or reliance thereon by any other third party.

CONTENTS

1	INTRODUCTION	1
1.1	Terms of Reference	1
1.2	Sources of Information	2
1.3	Limitations and Expectations.....	2
2	SITE SETTING AND HISTORY	3
2.1	Site Location	3
2.2	Site History	3
2.2.1	Summary of Site History	4
2.3	Unexploded Ordnance	5
3	PHYSICAL AND ENVIRONMENTAL SETTING	6
3.1	Published Geology, Hydrogeology and Hydrology	6
3.2	Environmental Public Registers	6
4	PRELIMINARY CONCEPTUAL MODEL.....	8
4.1	Potential Contaminant Sources	8
4.2	Potential Receptors	8
4.2.1	Human Health	8
4.2.2	Controlled Waters	9
4.2.3	Buildings	9
4.3	Potential Pathways	9
4.4	Preliminary Qualitative Risk Assessment.....	9
5	WASTE MANAGEMENT AND POTENTIAL DEVELOPMENT CONSTRAINTS	10
5.1	Waste Management	10
5.2	Potential Development Constraints	10
6	GEOTECHNICAL CONSIDERATIONS	11
7	CONCLUSIONS AND RECOMMENDATIONS	12
7.1	Design Considerations.....	12
7.2	Construction Considerations	12
8	REFERENCES	13

APPENDICES

APPENDIX A

Historical Ordnance Survey Maps

APPENDIX B

Envirocheck Data Sheets and Site Sensitivity Maps

APPENDIX C

Zetica UXO Map and Pre-Desk Study Assessment

1 INTRODUCTION

1.1 Terms of Reference

Arcadis Consulting (UK) Limited (Arcadis) has been commissioned by Transport for London (TfL) 'the Client' to undertake a number of technical surveys for a site at Chiswick High Road, London ('the Site').

TfL is aiming to divest a number of small sites to enable positive regeneration. The objective of this review is to identify potential development constraints due to geotechnical and geo-environmental conditions on Site based on the findings of this desk study.

The objectives of this review are to:

- Review geo-environmental information regarding the Site and its surrounding area; and
- Provide outline information on potential geo-environmental and geotechnical constraints which may impact on the land value or redevelopment potential for the site.

The site location is shown in Figure 1 below.

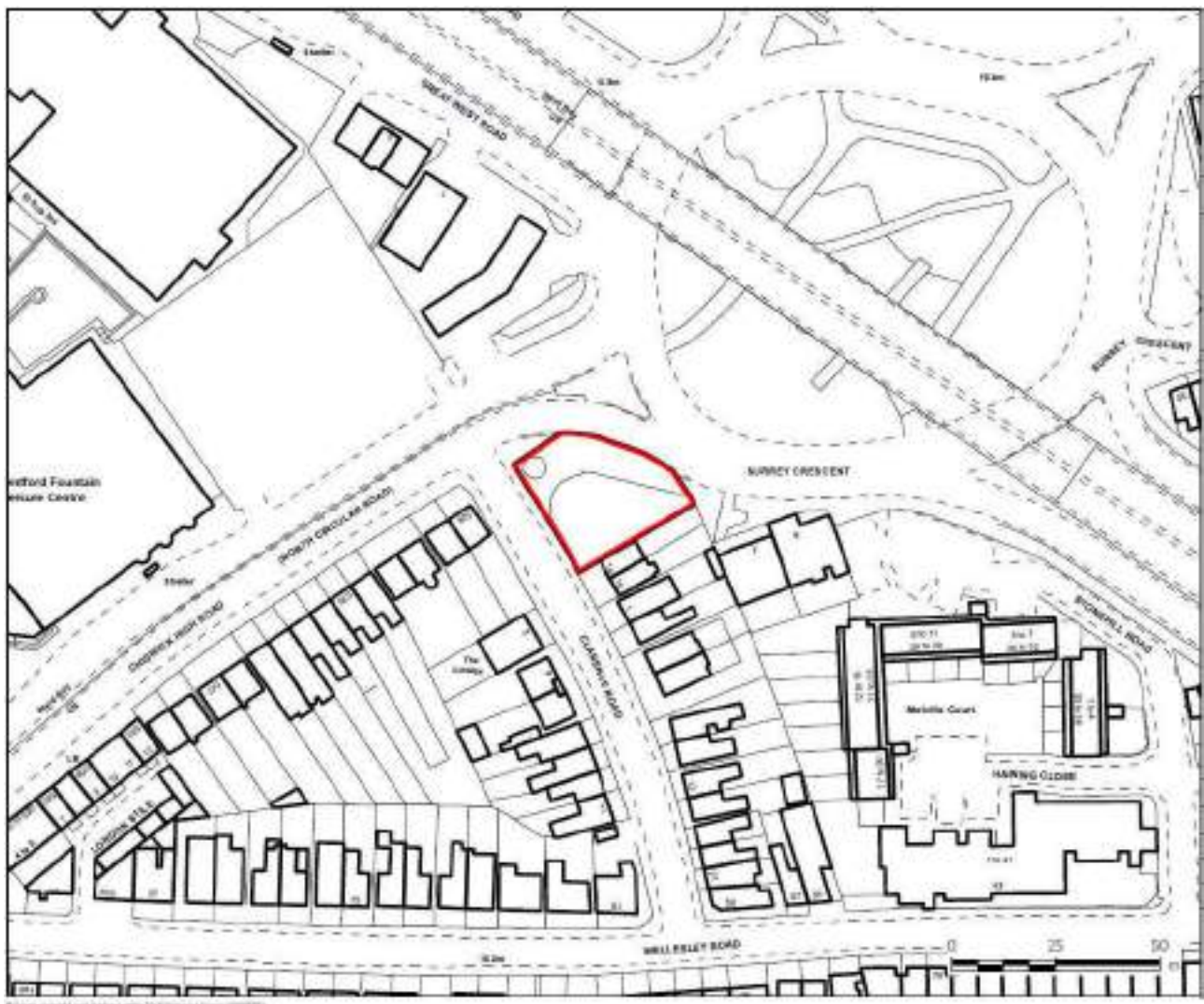


Figure 1: Site Location Plan provided by TfL

1.2 Sources of Information

As part of this desk study report various sources of information have been used and are detailed below:

- The on-line British Geological Survey (BGS) Geology of Britain Map Viewer (Ref. 1);
- Historical borehole records available through BGS website (above) (Ref. 1);
- Historical Ordnance Survey maps obtained from Landmark Envirocheck (included in Appendix A);
- Environmental Information from Landmark Envirocheck Datasheet (Appendix B);
- Current publicly available aerial images and maps from Google maps (Ref. 2);
- Zetica Regional Unexploded Ordnance Map (Appendix C); and
- Unexploded Ordnance data obtained from Bomb Sight National Archives website (Ref. 3).

1.3 Limitations and Expectations

This report has been prepared for the Client in accordance with the terms and conditions of appointment. Arcadis cannot accept any responsibility for any use of or reliance on the contents of this report by any third party. The copyright of this document, including the electronic format shall remain the property of Arcadis.

This report has been compiled from a number of sources, which Arcadis believes to be trustworthy. However, Arcadis is unable to guarantee the accuracy of information provided by others. The report is based on information available at the time of writing. Consequently, there is a potential for further information to become available, which may change this report's conclusion and for which Arcadis cannot be responsible.

2 SITE SETTING AND HISTORY

2.1 Site Location

Table 2.1: Details relating to Site Location

Site Location / Address	Chiswick High Road, London, W4 3AS
National Grid Reference	519320,178290
Approximate Site Area	The Site is roughly triangular in shape and covers an area of approximately 0.09 hectares.
Description of Site	<p>The Site is a vacant parcel of land situated between Clarence Road (to the southwest), Chiswick High Road (to the north/northeast) and bordered by terraced houses to the south. The site is covered predominantly by grass, with gravelled paths to the northwest and occasional mature/semi-mature trees predominantly along the south-eastern edge of the site.</p> <p>The site is currently open to the public and regularly used by dogwalkers. A number of electrical/communication service boxes are present to the north/northeast of the site and a telephone mast is present in the northwest of the site.</p>
Topography	The Topography of the site is generally flat at approximately 11m Above Ordnance Datum (AOD). The immediate surrounding area is generally flat, with the local topography sloping very gently down towards the River Thames to the south.
Surrounding Area	The Site is situated within an area of mixed development including commercial and leisure units to the north and predominantly residential properties to the south and west. An Esso petrol filling station, a construction site for private apartments and Brentford Fountain leisure centre are present to the northwest beyond Chiswick High Road. The Chiswick roundabout and the M4 motorway are present to the northeast of the site.

2.2 Site History

A review of the available historical Ordnance Survey maps (Appendix A) has been undertaken to assess the historical development of the Site and surrounding areas.

It is not the intention of this report to provide a full history, but to identify those past uses on and within the vicinity of the Site that could have resulted in contamination of the soils and/or waters. Significant changes to the land use of the Site and surrounding areas are summarised in Table 2.2 below.

Table 2.2 History of Site and Surrounding Area

Date	Historical Development (Site and Surrounding Area)
1865 - 1882	<p>The Site comprises undeveloped land.</p> <p>The surrounding area predominantly comprises orchards with farm houses/cottages to the south and west. A road is present to the north of the site running north-east to south-west. Terraced residential housing is shown to the northeast fronting the road. A railway line is shown to the west and south within 200m of the site.</p>
1896	<p>Residential housing with rear gardens developed on site. Clarence Road and Surrey Road are now shown to the west and east of the site respectively.</p> <p>Residential development is shown to the south, east and west. Tram lines are shown</p>

Date	Historical Development (Site and Surrounding Area)
	along the road to the north, now labelled High Road. Brentford Market is shown adjacent to the railway to the west.
1915	No significant changes are noted on site. Further residential development to the south and Brentford Market has expanded.
1935	No significant changes are noted on site. Two motor works are marked approximately 140m north of the site. An industrial area is present approximately 150m northeast including mills, engineering works, factories, electrical works and unspecified works.
1948	No significant changes are noted on site.
1960 - 1961	The buildings on site are demolished and the site appears vacant. One motor works is now marked as a warehouse. Expansion of northeast industrial area towards east with additional warehouses and works units. A garage has also been developed approximately 140m to the northeast. High Road to the north is now labelled Chiswick High Road. Residential buildings immediately east have been demolished and developed as a roundabout, with an overpass labelled Great West Road.
1974	No significant changes are noted onsite. Garage approximately 55m north of the site. Blocks of residential housing have been demolished to the southeast.
1982 - 1987	No significant changes are noted onsite. Brentford Market to the northwest has been demolished and this area is developed with large retail units, a leisure centre and other buildings. The garage is now marked as a filling station. Great West Road is now labelled M4 (elevated road).
1999 - 2006	No significant changes are noted onsite. Warehouse to the north is redeveloped as a superstore. Further commercial development to the north.
2019 (from publicly available aerial photography)	The site is a vacant grassed area with a pathway to the north of the site. The garage to the northeast in the industrial area is demolished.

2.2.1 Summary of Site History

The site was previously developed as housing, which was demolished between 1948 and 1960, so there is potential for Made Ground to be present.

Several potential offsite sources of contamination have been identified including a petrol filling station (PFS) approximately 55m northwest of the site from at least 1974, and a garage formerly located roughly 140m to the northeast. Motor works were present approximately 140m north from 1935 to 1980s and an industrial area (formerly including electricity works, factories, mills and engineering works) was developed approximately 150m northeast from c1935.

Based on the local topography which slopes gently down towards the River Thames in the south; the identified potential off-site contamination sources are likely to be up hydraulic gradient and therefore may have impacted the site.

2.3 Unexploded Ordnance

With reference to the Zetica Unexploded Bomb Risk report for the site (Appendix C), the Site is designated as lying within an area denoted as “moderate” bomb risk. Further reference has been made to the Bomb Sight National Archives (Ref. 3) which indicates that five high explosive bombs were dropped within approximately 100m around the Site.

A pre-desk study assessment (PDSA) was obtained from Zetica (Appendix C) which states that during World War II the Site was located in the Municipal Borough of Brentford & Chiswick, which officially recorded 358 High Explosive (HE) bombs with a regional bombing density of 153.5 bombs per 405 hectares. Records indicate that several High Explosive bombs fell in close proximity to the Site.

The PDSA recommends that a detailed desk study needs to be commissioned to assess, and potentially zone, the UXO hazard level on the Site.

3 PHYSICAL AND ENVIRONMENTAL SETTING

3.1 Published Geology, Hydrogeology and Hydrology

With reference to the sources of information detailed in section 1.2, the following information has been obtained.

Table 3.1 Information Regarding Geology, Hydrogeology and Hydrology

Geology / Aquifer Status	Superficial Deposits: Langley Silt Member which is designated as Unproductive Strata. Solid Geology: London Clay Formation which is designated as Unproductive Strata.
BGS Boreholes (within 100m of the site)	No Borehole data was available within 100m of the site. The nearest record is for a borehole approximately 135m northwest of the site (TQ17NE10). Made Ground was recorded to 1.2m, followed by a sandy clay to 1.8m, overlying Gravel and Sand to 5.5m bgl. Firm brown and blue clay were recorded to the base of the borehole at 9m bgl. A groundwater strike was recorded at 7.3m bgl.
Within a Source Protection Zone	Not recorded within 500m of the Site boundary.
Licensed Groundwater Abstraction Points	There are five licenced groundwater abstraction points noted within 1km of the Site. The nearest one is 708m northeast and relates to "business parks make up or top up water" and "direct spray irrigation"..
Surface Water Feature	River Thames is located approximately 426m south of the site flowing east.
Likely Groundwater Flow Direction	Based on the published geology significant groundwater flow within Langley Silt Member and London Clay bedrock is not expected to be present. However, based on the local topography, any shallow groundwater would likely flow towards the south. Perched groundwater may also be present within or at the base of the Made Ground.

3.2 Environmental Public Registers

Public register information from the Envirocheck Report (Appendix B) for the Site and the surrounding area (within 250m radius) has been summarised in Table 3.2 below.

It is not the purpose of this section to provide a comprehensive account of the environmental data but only to detail those factors that could impact the Site.

Table 3.2. Environmental Data

Data type	Description	Distance (m) and Direction
Radon	The site is not in a radon affected area as less than 1% of properties are above the Action Level.	N/A
Discharge Consent	None recorded within a 250m radius of the site	N/A
Pollution Incidents to controlled waters	Two pollution incidents are recorded on site. The first incident involved an unknown oil pollutant, on the 5 th Feb 1996; classified as category 3-minor incident. The second incident involved an unknown agricultural pollutant, on the 4 th May 1998; classified as category 3-minor incident. The location for this record is Chiswick	0m north west 0m west

Data type	Description	Distance (m) and Direction
	Roundabout and therefore this incident is likely to have occurred adjacent to the site.	
Landfill sites (current and historical)	A historical landfill site is recorded at Ibis Lane, Hartington Road. The deposited waste included inert waste.	23m northwest
Potentially Infilled Land	One area of potentially infilled land is recorded, associated with a previous water feature which appears on historic mapping to have comprised a pond.	201m south
Local Authority pollution prevention and controls	Three recorded within 250m of the site. The nearest one is related to a Petrol filling station.	54m northwest
Contemporary Trade Directory Entries	Esso Petrol Filling Station	54m northwest
	Mot Testing Centres	108m northwest
	Garage Services	156m northeast & 208m west
	Dry Cleaners	208m southwest
	Food Products Manufacturers	209m east
	Car dealers	209m northeast

The majority of the Contemporary Trade Directory Entries listed above are located more than 100m from the Site, to the northwest and northeast. Given the distance from the Site, it is considered unlikely that contamination from the majority of these entries would have impacted the site; the London Clay bedrock and unproductive superficial strata (Langley Silt) would limit the vertical and horizontal migration of contaminants. However, given the proximity of the petrol filling to the northwest (broadly hydraulically upgradient), any associated contamination may have impacted the site.

4 PRELIMINARY CONCEPTUAL MODEL

Geo-environmental assessments are required in accordance with current regulatory guidance (CIRIA C552 - Ref. 4 and CLR11 – Ref.5) to consider the significance of potential contamination in terms of plausible contaminant source-pathway-receptor contaminants linkages. As part of this process, it is necessary to develop a conceptual model of these potential contaminant linkages by identifying the potential contamination sources, sensitive receptors and any potential exposure pathways. A risk assessment is then undertaken to determine the potential for these contaminant linkages to be complete.

4.1 Potential Contaminant Sources

Based on the information obtained from the historical and environmental research, the following potential sources of contamination have been identified on and off site (Table 4.1).

It should be noted that it is considered unlikely that all these substances would be present at significant concentrations within the site.

Table 4.1: Potential sources of contamination on site

Source	Potential Contaminants
On Site	
Made Ground is likely to be present on the site from previous development and demolition.	Asbestos, metals, Polycyclic Aromatic Hydrocarbons (PAH), hydrocarbons, ground gas.
London Clay bedrock underlying the site	Sulphates (aggressive ground conditions)
Off site	
Petrol Filling Station (approximately 54m northwest of the site)	Hydrocarbon contamination from below ground fuel tanks and fuelling activities associated with the petrol filling station
Two historic pollution incidents to controlled waters 0m from the Site involving an unknown oil pollutant and an unknown agricultural pollutant.	Hydrocarbon contamination and/or pesticides

4.2 Potential Receptors

The proposed land use is currently unknown. As a precautionary approach the potential receptors detailed below take into consideration the proposed future land use as residential properties with private gardens and landscaped areas. It is considered possible that any potential contamination within the soils may be disturbed during the construction phase, or during gardening or landscaping undertaken by any future site users.

4.2.1 Human Health

- Future site users (residents, visitors, maintenance workers and contractors)

Contamination risks to construction workers are not appraised by chronic (long term) exposure human health risk assessments. There are no appropriate published criteria applicable to assessment of potential risks to construction workers. The potential risks should be addressed by a site-specific construction workers risk assessment and implementation of appropriate health and safety measures, to adequately mitigate any potential risks. All works should be conducted in accordance with the CDM regulations 2015 (Ref. 6) or any other relevant guidance. Construction workers are not considered further as human health receptors.

4.2.2 Controlled Waters

No sensitive controlled water receptors were identified. The River Thames is located approximately 426m south of the site and given the distance is not considered a plausible receptor.

4.2.3 Buildings

- Underground/structures/services (water pipes, concrete, foundations) including sulphate attack
- Proposed buildings

4.3 Potential Pathways

Potential pathways are the routes that link the receptor to the contamination. The potential pathways for this site are summarised in the table below.

Table 4.2: Potential Contaminative Pathways

Receptor	Pathway
Human health (future site users/residents, visitors, maintenance workers and contractors)	<p>Accidental ingestion of contaminants within soil, water and dust</p> <p>Inhalation of dust, vapours and ground gases</p> <p>Dermal contact with contaminants within soil, water and dust</p> <p>Ingestion of contaminated vegetables and soil attached to vegetables</p>
Buildings	<p>Direct contact of building services or foundations with contaminants in the soil and Made Ground</p> <p>Gas and / or vapour accumulation in confined and poorly ventilated spaces</p> <p>Sulphate attack on buried concrete (direct contact)</p>

4.4 Preliminary Qualitative Risk Assessment

Primary sources of on-site contamination are considered to be associated with Made Ground which is likely to be present from former development and demolition of buildings. The petrol filling station to the north of Chiswick High Road is a potential off-site source of hydrocarbon contamination that could have migrated to the site.

Without mitigation, future site users may be at risk from contaminants within the Made Ground / underlying soils if exposure occurs in gardens or soft landscaped areas, especially if soils are disturbed by activities such as digging / gardening.

If significant depths of Made Ground containing putrescible matter or gross hydrocarbon contamination is found to be present, ground gas / vapours could be generated which could accumulate in confined spaces/buildings and pose risk to future site users.

Sensitive controlled water receptors are not considered likely to be present. However, this may need re-evaluating if significant groundwater is encountered during the site works.

The London Clay is a source of naturally occurring sulphates which could impact buried concrete.

This risk will need to be further understood through intrusive investigation into the ground conditions and potential contaminants in the soils. If the Site is found to be contaminated, mitigation measures will be required to break the source-pathway-receptor linkages.

5 Waste Management and Potential Development Constraints

5.1 Waste Management

Consideration should be given to the disposal of waste soils/Made Ground which are likely to be generated by the development. Chemical testing of soils/Made Ground is likely to be required to inform a waste classification assessment and determine the potential disposal options. It should be noted that the waste contractor may require testing of the actual material to be disposal prior to acceptance, and there is no obligation on a landfill operator to accept the waste.

Soils suspected of being contaminated should be segregated from soils which appear to be 'clean' and should not be used elsewhere on the site as fill or landscaping unless they can be proven to be fit for purpose.

Imported topsoil for gardens and landscaped areas should be clean, fit for purpose and validated as necessary.

5.2 Potential Development Constraints

Services such as a telephone mast and communications/ electricity service boxes have been identified to the north of the site. Therefore, there is the potential for below ground services to be present beneath the site.

Hardstanding and pavements are present to the north and northeast of the Site which may need to be removed or broken out, Mature trees and vegetation are present predominantly to the southeast of the Site which may need to be removed.

A ground investigation is recommended to determine the potential contamination present on the Site. From experience, the potential for the need to undertake remediation should be limited given the Site has not previously been used for industrial or commercial use and the anticipated predominantly cohesive geology would limit impacts from off-site sources.

The following potential environmental conditions have been identified that will warrant further consideration and/or implementation:

- Removal of former foundations and concrete obstructions (if present);
- Targeted investigation of the northwest site area to determine any potential impact from the nearby petrol filling station;
- Excavation and replacement of upper part of Made Ground as necessary to support foundation solution;
- Asbestos protection measures during disturbance of Made Ground (depending on the findings of the ground investigation);
- Provision of gas protection measures (depending on the findings of the ground investigation);
- Provision of contaminant resistant water supply pipes (depending on the findings of the ground investigation);
- Provision of clean cover system in garden areas and public open space;
- Potentially further investigation and consultancy advice to support planning obligations.

6 Geotechnical Considerations

Ground conditions anticipated at the site are likely to comprise Made Ground as the site has previously been developed. Based on published geological maps and the nearest historical BGS borehole recorded approximately 135m northwest of the site, superficial deposits are anticipated to a depth of at least 9m bgl, underlain by a significant thickness of London Clay. The anticipated geology of the site should be confirmed through an intrusive investigation.

Potential founding solutions will be dependent on the encountered thickness of Made Ground and the geotechnical properties of the natural deposits. Made Ground is generally considered unsuitable for foundations due to its variable composition and its potential for high total and differential settlement.

Below ground structures and services associated with previous structures may be present and will require removal prior to redevelopment. Ground disturbance caused by the removal of historical structures may increase the thickness of Made Ground already present beneath the site locally.

At this stage, conventional shallow foundations may not be appropriate for the site, but this would depend on the thickness of the Made Ground and the underlying ground conditions. Deeper trench fill may be possible although the maximum practical extent of this type of foundation is in the region of 2-2.5m. In areas of deeper Made Ground, or where deeper soft / loose bands are recorded either piling or ground treatment e.g. vibro-stone columns should provide a suitable foundation solution. The advice of a specialist ground improvement contractor should be sought to verify the suitability of the ground for treatment.

Consideration will need to be given to the presence of existing trees that are removed, retained or the planting of future trees when considering the depths of the foundations. In addition, the risks associated with the London Clay include high plasticity clay which are subject to shrinkage, swelling and sulphate attack and should be considered during the investigation / design.

7 Conclusions and Recommendations

The site is currently an undeveloped and publicly accessible plot of land with a number of electrical boxes to the north and trees predominantly to the southeast. An intrusive site investigation has not been undertaken at this stage.

The site was previously developed as housing which was demolished between 1948 and 1960, therefore Made Ground is anticipated to be present. A petrol filling station is present approximately 55m northwest of the site from at least 1974, which is be a potential off-site source of contamination that could impact the site.

Potential receptors are considered to be future Site users, proposed buildings and underground structures / services. No sensitive Controlled Water receptors have been identified.

Potential geo-environmental constraints have been identified that may impact on the future development. Whilst (low levels) of contamination may be present within the underlying soils, mitigation of risks to Site end users may be delivered by the appropriate design of the development itself (i.e. the use of hardstanding to limit the pathway for human exposure) rather than large scale removal of materials.

7.1 Design Considerations

Potential risks to human health and the built environment have been identified. It is recommended that an intrusive site investigation should be undertaken prior to redevelopment to quantify these risks. This should include for chemical testing of soils, groundwater monitoring (if present) and gas monitoring in accordance with the recommendations in CIRIA C665 (Ref. 7) and CLR 11 (Ref. 5) and consideration of shrinkage, swelling of London Clay and sulphate attack to below ground concrete.

7.2 Construction Considerations

During construction, a watching brief should be undertaken to identify the presence of any unforeseen contamination. If contamination is encountered, all works should cease until the advice of a suitably qualified professional can be sought.

Construction / demolition workers should use appropriate PPE and follow the site-specific contractors risk assessment which should include risks to human health from potential contamination. Due to the historic phases of development and demolition, consideration should be given to the potential presence of asbestos within the Made Ground and the potential for hydrocarbon contamination and vapour to be present from the petrol filling station to the northwest.

Good site management practices should be adopted during the construction phase such as covering stockpiles to minimise surface runoff/dust creation.

There is a potential risk from UXO, and it is recommended that a site-specific detailed desk study is undertaken prior to any intrusive investigations or earthworks. A watching brief from a UXO specialist may be required.

Underground and above ground services may be present beneath the Site especially associated with the electricity boxes and telephone mast towards the north of the site. These will need to be taken into consideration during the proposed development.

8 References

1. British Geological Survey (BGS) [online]. Available at: <https://mapapps.bgs.ac.uk/geologyofbritain/home.html>. Accessed February 2019.
2. Google maps [online]. Available at <https://www.google.co.uk/maps>. Accessed February 2019.
3. Bomb Sight National Archives [on-line]. Available at: <http://bombsight.org>. Accessed February 2019.
4. CIRIA C552 (2001) Contaminated land risk assessment. A guide to good practice.
5. DEFRA and the Environment Agency, 2004. Model Procedures for the Management of Land Contamination, Guidelines for Environmental Risk Assessment and Management, Contaminated Land Report 11 (CLR11).
6. The Construction (Design and Management) Regulations 2015.
7. CIRIA C665 (2007) Assessing risks posed by hazardous ground gases to buildings (revised).

APPENDIX A

Historical Ordnance Survey Maps

Historical Mapping Legends

Ordnance Survey County Series 1:10,560

	Gravel Pit		Sand Pit		Other Pits
	Quarry		Shingle		Orchard
	Osiers		Reeds		Marsh
	Mixed Wood		Deciduous		Brushwood
	Fir		Furze		Rough Pasture
	Arrow denotes flow of water		Trigonometrical Station		
	Site of Antiquities		Bench Mark		
	Pump, Guide Post, Signal Post		Well, Spring, Boundary Post		
	-285 Surface Level				
	Sketched Contour		Instrumental Contour		
	Main Roads		Minor Roads		
	Sunken Road		Raised Road		
	Road over Railway		Railway over River		
	Railway over Road		Level Crossing		
	Road over River or Canal		Road over Stream		
	Road over Stream				
	County Boundary (Geographical)				
	County & Civil Parish Boundary				
	Administrative County & Civil Parish Boundary				
	County Borough Boundary (England)				
	County Burgh Boundary (Scotland)				
	Rural District Boundary				
	Civil Parish Boundary				

Ordnance Survey Plan 1:10,000

	Chalk Pit, Clay Pit or Quarry		Gravel Pit
	Sand Pit		Disused Pit or Quarry
	Refuse or Slag Heap		Lake, Loch or Pond
	Dunes		Boulders
	Coniferous Trees		Non-Coniferous Trees
	Orchard		Scrub
	Bracken		Heath
	Marsh		Reeds
	Building		Glasshouse
	Sloping Masonry		Pylon
	Cutting		Embankment
	Road Under		Road Over
	Level Crossing		Foot Bridge
	Standard Gauge Multiple Track		Standard Gauge Single Track
	Siding, Tramway or Mineral Line		Narrow Gauge
	Geographical County		Administrative County, County Borough or County of City
	Municipal Borough, Urban or Rural District, Burgh or District Council		Borough, Burgh or County Constituency
	Civil Parish		
	BP, BS Boundary Post or Stone		Police Station
	Church		Post Office
	Club House		Public Convenience
	Fire Engine Station		Public House
	Foot Bridge		Signal Box
	Fountain		Spring
	Guide Post		Telephone Call Box
	Mile Post		Telephone Call Post
	Mile Stone		Well

1:10,000 Raster Mapping

	Gravel Pit		Refuse tip or slag heap
	Rock		Rock (scattered)
	Boulders		Boulders (scattered)
	Shingle		Mud
	Sand		Sand Pit
	Slopes		Top of cliff
	General detail		Underground detail
	Overhead detail		Narrow gauge railway
	Multi-track railway		Single track railway
	County boundary (England only)		Civil, parish or community boundary
	District, Unitary, Metropolitan, London Borough boundary		Constituency boundary
	Area of wooded vegetation		Non-coniferous trees
	Non-coniferous trees (scattered)		Coniferous trees
	Coniferous trees (scattered)		Positioned tree
	Orchard		Coppice or Osiers
	Rough Grassland		Heath
	Scrub		Marsh, Salt Marsh or Reeds
	Water feature		Flow arrows
	Mean high water (springs)		Mean low water (springs)
	Telephone line (where shown)		Electricity transmission line (with poles)
	Bench mark (where shown)		Triangulation station
	Point feature (e.g. Guide Post or Mile Stone)		Pylon, flare stack or lighting tower
	Site of (antiquity)		Glasshouse
	General Building		Important Building

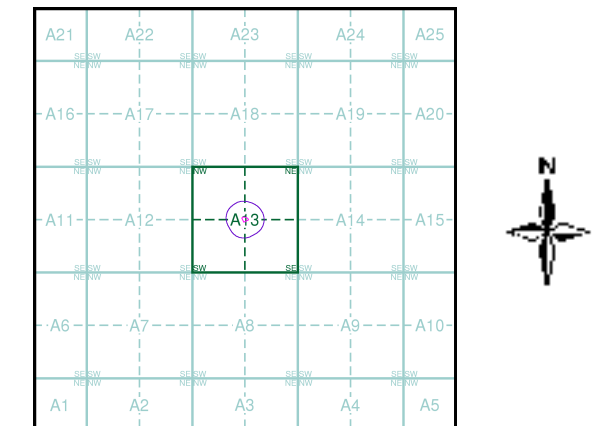
Envirocheck®

LANDMARK INFORMATION GROUP®

Historical Mapping & Photography included:

Mapping Type	Scale	Date	Pg
Middlesex	1:10,560	1868 - 1874	3
Surrey	1:10,560	1871 - 1874	4
London	1:10,560	1896	5
Surrey	1:10,560	1898	6
Middlesex	1:10,560	1920	7
Surrey	1:10,560	1920	8
London	1:10,560	1920	9
Surrey	1:10,560	1933	10
Surrey	1:10,560	1933	11
Middlesex	1:10,560	1934 - 1935	12
Surrey	1:10,560	1938	13
Middlesex	1:10,560	1938	14
London	1:10,560	1938	15
Ordnance Survey Plan	1:10,000	1940	16
Ordnance Survey Plan	1:10,000	1940 - 1958	17
Historical Aerial Photography	1:10,560	1948	18
Historical Aerial Photography	1:10,560	1948	19
Ordnance Survey Plan	1:10,000	1962 - 1963	20
Ordnance Survey Plan	1:10,000	1966 - 1967	21
Ordnance Survey Plan	1:10,000	1976	22
London	1:25,000	1985	23
Ordnance Survey Plan	1:10,000	1988	24
10K Raster Mapping	1:10,000	1999	25
10K Raster Mapping	1:10,000	2006	26
VectorMap Local	1:10,000	2018	27

Historical Map - Slice A



Order Details

Order Number: 191721131_1_1
Customer Ref: 14020774
National Grid Reference: 519320, 178290
Slice: A
Site Area (Ha): 0.09
Search Buffer (m): 1000

Site Details

, Flat 2, 1a, Clarence Road, London, W4 3AS

Landmark®
INFORMATION GROUP

Tel: 0844 844 9952
Fax: 0844 844 9951
Web: www.envirocheck.co.uk

Russian Military Mapping Legends

1:5,000 and 1:10,000 mapping

a. Not drawn to scale b. Drawn to scale

Government and Administrative Buildings Military and Industrial Buildings

Military and Communication Areas Subway Entrance

Fireproof Building Prominent Fireproof Building

Non-fireproof Building Non-fireproof Building (non-dwelling)

Factory, mill, and flour mill, with chimneys Factory, mill, and flour mill, without chimneys

Power Station, drawn to scale Hydroelectric Power Station

Radio Station, drawn to scale Telephone Station, drawn to scale

Abandoned Open-pit Mine or Quarry Open-pit Salt Mine

Pit Oil Deposit or Well Oil Seepage

Tailings Pile Fuel Storage Tanks Natural Gas Tank

Bench Mark Drill Hole Burial Mound Triangulation Point on Burial Mound

Single-track Railroad Small Bridge Double-track Railroad and Station Building

Coniferous Forest Deciduous Forest Mixed Forest

Lawns Citrus Orchard Wet Ground Scattered Vegetation

243.8 Values for prominent elevations

186.0 Numbers for spot elevations, depth soundings, contour lines, etc.

0.2 Velocity of the current, width of river bed, depth of river

180/12 Fractional terms: length and capacity of bridges; depth of fords and condition of the river bottom; height of forest and the diameter of trees

Russian Alphabet (For reference and phonetic interpretation of map text)

А а (A)	З з (Z)	П п (P)	Ч ч (CH)
Б б (B)	И и (I)	Р р (R)	Ш ш (SH)
В в (V)	Й й (Y)	С с (S)	Щ щ (SHCH)
Г г (G)	К к (K)	Т т (T)	Ъ (-)
Д д (D)	Л л (L)	У у (U)	Ы (Y)
Е е (E)	М м (M)	Ф ф (F)	Ь (')
Ё ё (YO)	Н н (N)	Х х (KH)	Э э (E)
Ж ж (ZH)	О о (O)	Ц ц (TS)	Ю ю (YU or IU)
			Я я (YA or IA)

1:25,000 mapping

a. Not drawn to scale b. Drawn to scale

Government and Administrative Buildings Military and Industrial Buildings

Military and Communication Areas Subway Entrance

Partly Demolished Buildings Demolished Buildings

Built-Up Area with Fireproof Buildings Predominant Built-Up Area with Non-Fireproof Buildings Predominant

Individual Fireproof Building Prominent Industrial Building

Individual Dwelling, Fireproof Ruins of an Individual Dwelling

Factory or Mill Chimney Factory or Mill with Chimney Factory or Mill without Chimney Mine or Open Pit Mine

Operating Shaft or Mine Non-Operating Shaft or Mine Salt Mine Tailings Pile

Pit Stone Quarry Gas Pump or Service Station Fuel Storage or Natural Gas Tank

Oil or Natural Gas Derrick Small Hydroelectric Power Station Power Station Transformer Station

Cemetery Burial Mound (height in metres) Triangulation Point on Burial Mound Triangulation Point

Bench Mark Bench Mark (monumented) Telegraph Office Telephone Station

Radio Station Radio Tower Airfield or Seaplane Base Landing Strip

Telegraph/Telephone Lines Main Highway Highway under Construction Improved Dirt Road (former truck road)

Double-track Railroad with First Class Station Dismantled Railroad Railroad Under Construction

Shore Embankment River or Ditch with Embankment Water Gauge Water Level Mark

Well Water Reservoir or Rain Water Pit Spring Isobath with value

Heavy (Index) Contour Line Contour Line and Value Half Contour Line Spot Elevation Value

Coniferous Deciduous Mixed Scrub

Key to Numbers on Mapping

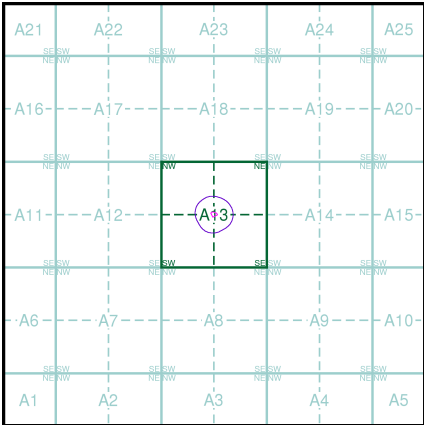
Envirocheck®

LANDMARK INFORMATION GROUP®

Historical Mapping & Photography included:

Mapping Type	Scale	Date	Pg
Middlesex	1:10,560	1868 - 1874	3
Surrey	1:10,560	1871 - 1874	4
London	1:10,560	1896	5
Surrey	1:10,560	1898	6
Middlesex	1:10,560	1920	7
Surrey	1:10,560	1920	8
London	1:10,560	1920	9
Surrey	1:10,560	1933	10
Surrey	1:10,560	1933	11
Middlesex	1:10,560	1934 - 1935	12
Surrey	1:10,560	1938	13
Middlesex	1:10,560	1938	14
London	1:10,560	1938	15
Ordnance Survey Plan	1:10,000	1940	16
Ordnance Survey Plan	1:10,000	1940 - 1958	17
Historical Aerial Photography	1:10,560	1948	18
Historical Aerial Photography	1:10,560	1948	19
Ordnance Survey Plan	1:10,000	1962 - 1963	20
Ordnance Survey Plan	1:10,000	1966 - 1967	21
Ordnance Survey Plan	1:10,000	1976	22
London	1:25,000	1985	23
Ordnance Survey Plan	1:10,000	1988	24
10K Raster Mapping	1:10,000	1999	25
10K Raster Mapping	1:10,000	2006	26
VectorMap Local	1:10,000	2018	27

Russian Map - Slice A



Order Details

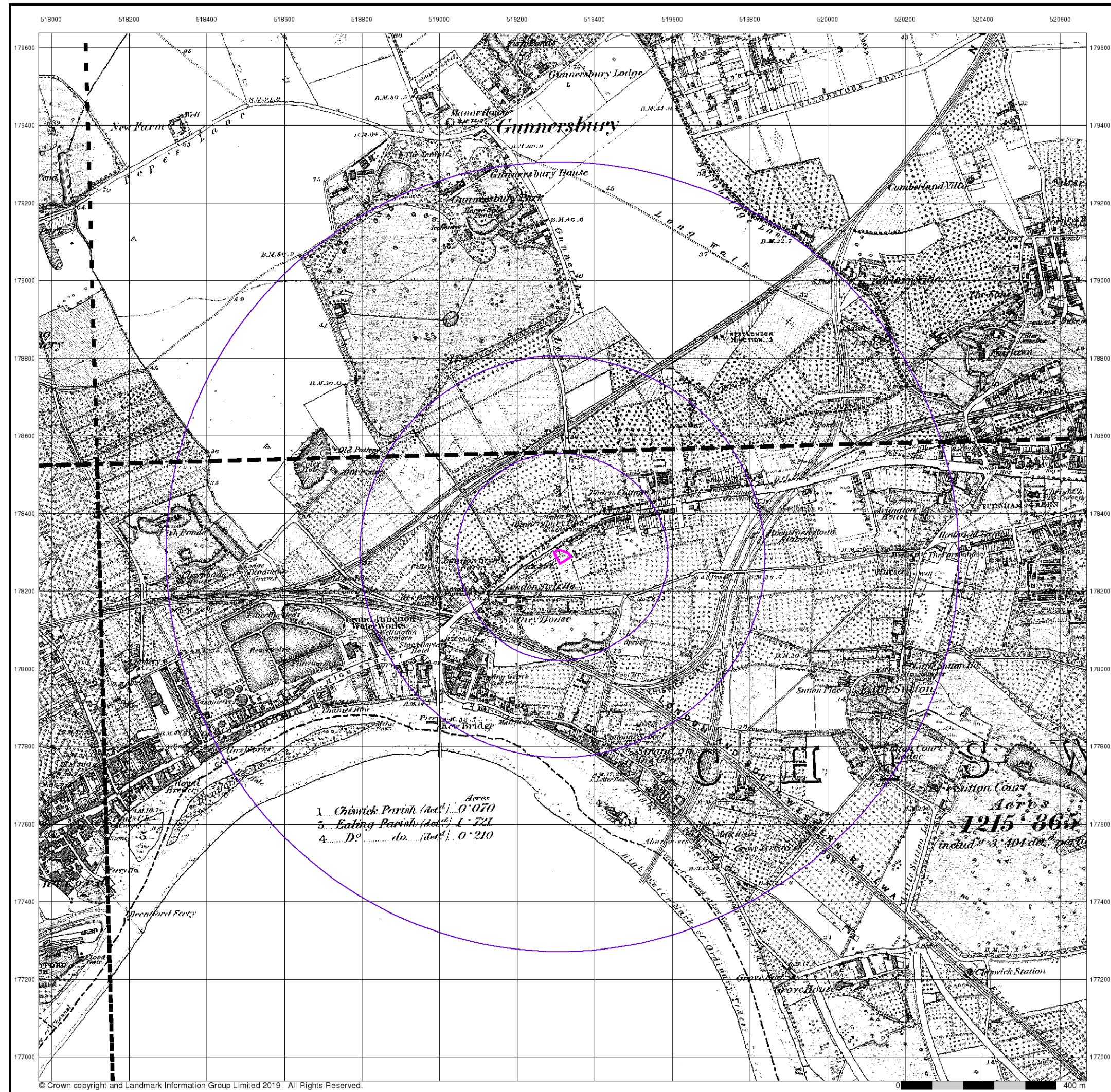
Order Number: 191721131_1_1
Customer Ref: 14020774
National Grid Reference: 519320, 178290
Slice: A
Site Area (Ha): 0.09
Search Buffer (m): 1000

Site Details

, Flat 2, 1a, Clarence Road, London, W4 3AS

Landmark®
INFORMATION GROUP

Tel: 0844 844 9952
Fax: 0844 844 9951
Web: www.envirocheck.co.uk



Envirocheck®

LANDMARK INFORMATION GROUP®

Middlesex

Published 1868 - 1874

Source map scale - 1:10,560

The historical maps shown were reproduced from maps predominantly held at the scale adopted for England, Wales and Scotland in the 1840's. In 1854 the 1:2,500 scale was adopted for mapping urban areas; these maps were used to update the 1:10,560 maps. The published date given therefore is often some years later than the surveyed date. Before 1938, all OS maps were based on the Cassini Projection, with independent surveys of a single county or group of counties, giving rise to significant inaccuracies in outlying areas. In the late 1940's, a Provisional Edition was produced, which updated the 1:10,560 mapping from a number of sources. The maps appear unfinished - with all military camps and other strategic sites removed. These maps were initially overprinted with the National Grid. In 1970, the first 1:10,000 maps were produced using the Transverse Mercator Projection. The revision process continued until recently, with new editions appearing every 10 years or so for urban areas.

Map Name(s) and Date(s)

01500 1868 1:10,560	01600 1874 1:10,560
02000 1869 1:10,560	02100 1873 1:10,560

Historical Map - Slice A

Order Details

Order Number: 191721131_1_1
Customer Ref: 14020774
National Grid Reference: 519320, 178290
Slice: A
Site Area (Ha): 0.09
Search Buffer (m): 1000

Site Details

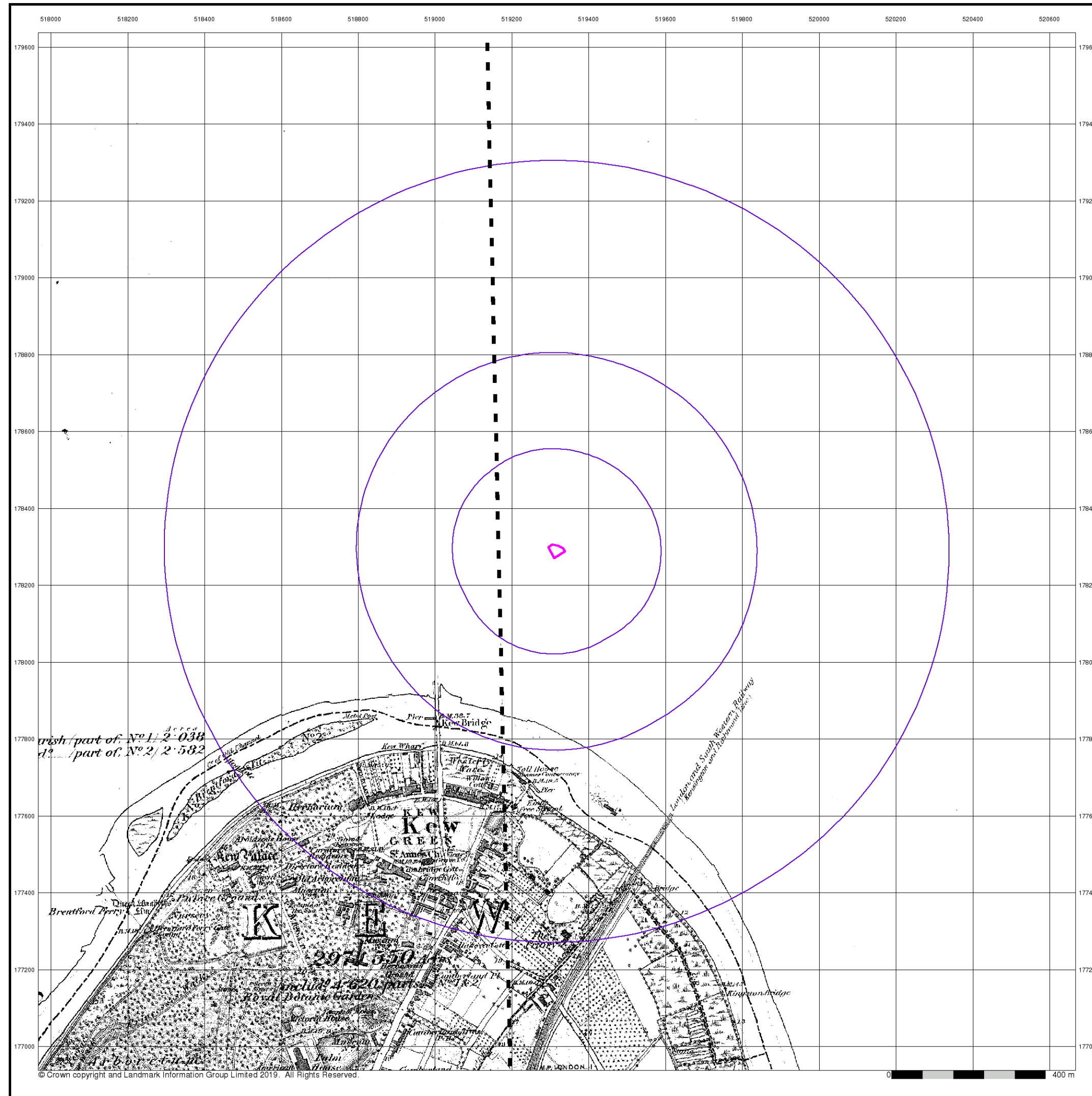
, Flat 2, 1a, Clarence Road, London, W4 3AS

Landmark®

INFORMATION GROUP

Tel: 0844 844 9952
Fax: 0844 844 9951
Web: www.envirocheck.co.uk

A Landmark Information Group Service v50.0 22-Jan-2019 Page 3 of 27



© Crown copyright and Landmark Information Group Limited 2019. All Rights Reserved.

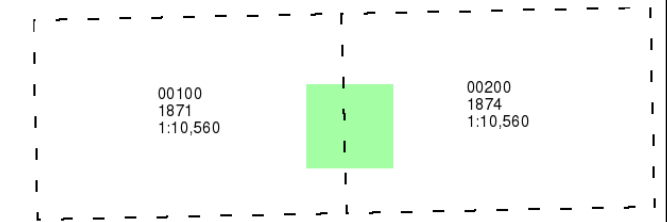
Surrey

Published 1871 - 1874

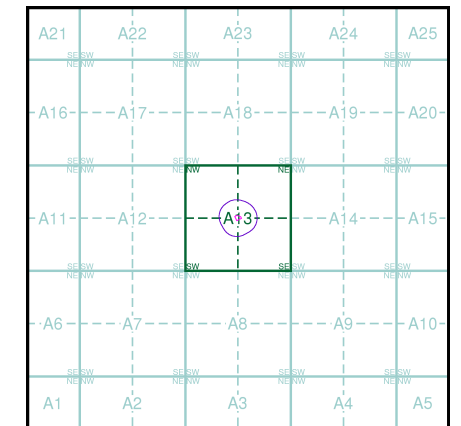
Source map scale - 1:10,560

The historical maps shown were reproduced from maps predominantly held at the scale adopted for England, Wales and Scotland in the 1840's. In 1854 the 1:2,500 scale was adopted for mapping urban areas; these maps were used to update the 1:10,560 maps. The published date given therefore is often some years later than the surveyed date. Before 1938, all OS maps were based on the Cassini Projection, with independent surveys of a single county or group of counties, giving rise to significant inaccuracies in outlying areas. In the late 1940's, a Provisional Edition was produced, which updated the 1:10,560 mapping from a number of sources. The maps appear unfinished - with all military camps and other strategic sites removed. These maps were initially overprinted with the National Grid. In 1970, the first 1:10,000 maps were produced using the Transverse Mercator Projection. The revision process continued until recently, with new editions appearing every 10 years or so for urban areas.

Map Name(s) and Date(s)



Historical Map - Slice A



Order Details

Order Number: 191721131_1_1
Customer Ref: 14020774
National Grid Reference: 519320, 178290
Slice: A
Site Area (Ha): 0.09
Search Buffer (m): 1000

Site Details

, Flat 2, 1a, Clarence Road, London, W4 3AS



© Crown copyright and Landmark Information Group Limited 2019. All Rights Reserved.

Envirocheck®

LANDMARK INFORMATION GROUP®

London

Published 1896

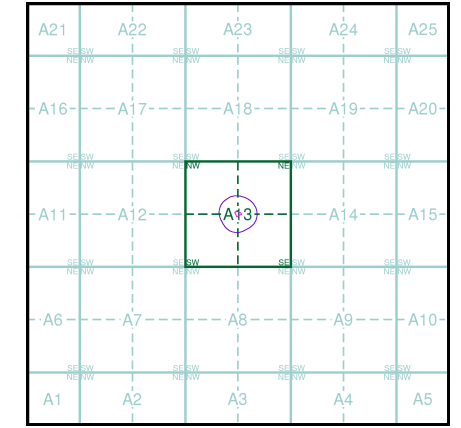
Source map scale - 1:10,560

The historical maps shown were reproduced from maps predominantly held at the scale adopted for England, Wales and Scotland in the 1840's. In 1854 the 1:2,500 scale was adopted for mapping urban areas; these maps were used to update the 1:10,560 maps. The published date given therefore is often some years later than the surveyed date. Before 1938, all OS maps were based on the Cassini Projection, with independent surveys of a single county or group of counties, giving rise to significant inaccuracies in outlying areas. In the late 1940's, a Provisional Edition was produced, which updated the 1:10,560 mapping from a number of sources. The maps appear unfinished - with all military camps and other strategic sites removed. These maps were initially overprinted with the National Grid. In 1970, the first 1:10,000 maps were produced using the Transverse Mercator Projection. The revision process continued until recently, with new editions appearing every 10 years or so for urban areas.

Map Name(s) and Date(s)

005SE 1896 1:10,560	006SW 1896 1:10,560
009NE 1896 1:10,560	010NW 1896 1:10,560

Historical Map - Slice A



Order Details

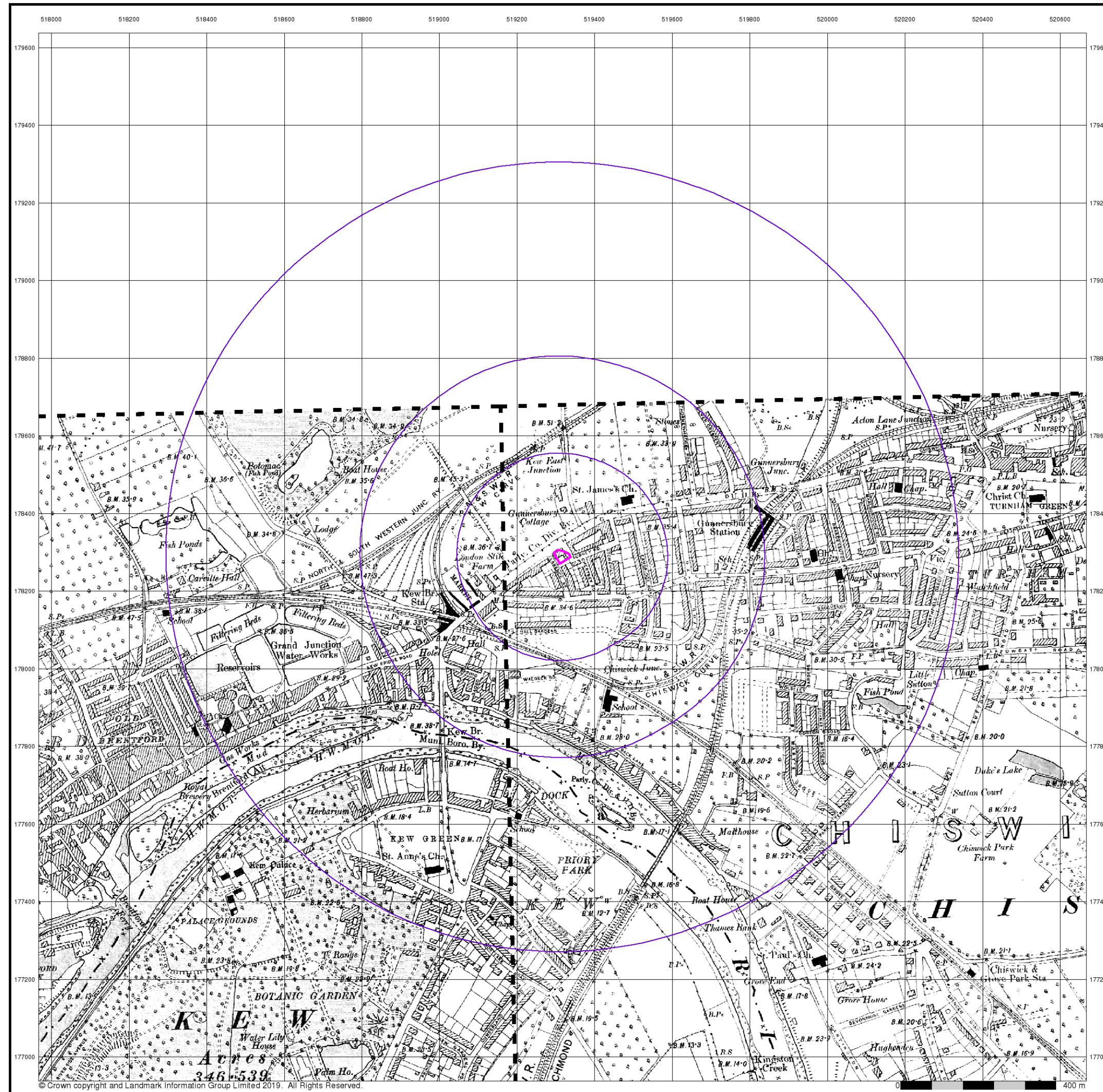
Order Number: 191721131_1_1
Customer Ref: 14020774
National Grid Reference: 519320, 178290
Slice: A
Site Area (Ha): 0.09
Search Buffer (m): 1000

Site Details

, Flat 2, 1a, Clarence Road, London, W4 3AS

Landmark®
INFORMATION GROUP

Tel: 0844 844 9952
Fax: 0844 844 9951
Web: www.envirocheck.co.uk



© Crown copyright and Landmark Information Group Limited 2019. All Rights Reserved.

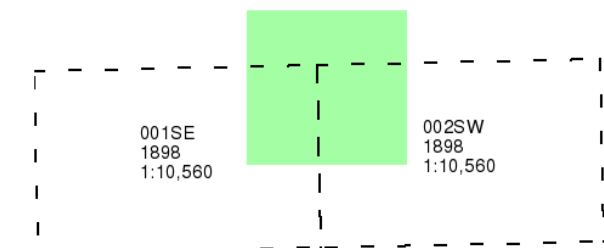
Surrey

Published 1898

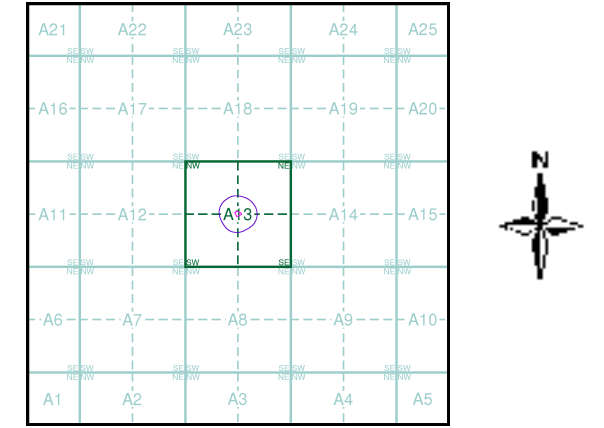
Source map scale - 1:10,560

The historical maps shown were reproduced from maps predominantly held at the scale adopted for England, Wales and Scotland in the 1840's. In 1854 the 1:2,500 scale was adopted for mapping urban areas; these maps were used to update the 1:10,560 maps. The published date given therefore is often some years later than the surveyed date. Before 1938, all OS maps were based on the Cassini Projection, with independent surveys of a single county or group of counties, giving rise to significant inaccuracies in outlying areas. In the late 1940's, a Provisional Edition was produced, which updated the 1:10,560 mapping from a number of sources. The maps appear unfinished - with all military camps and other strategic sites removed. These maps were initially overprinted with the National Grid. In 1970, the first 1:10,000 maps were produced using the Transverse Mercator Projection. The revision process continued until recently, with new editions appearing every 10 years or so for urban areas.

Map Name(s) and Date(s)



Historical Map - Slice A

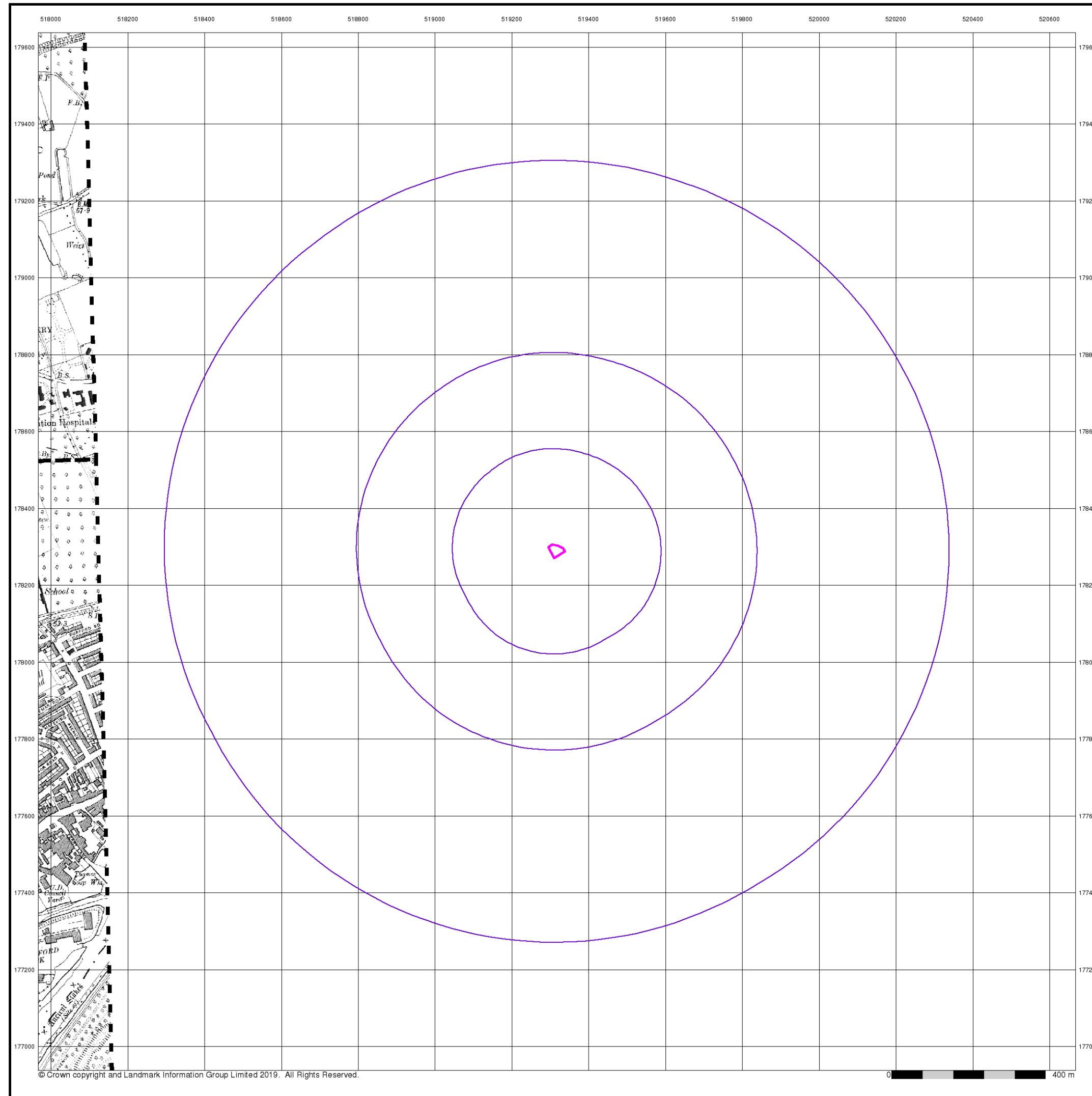


Order Details

Order Number:	191721131_1_1
Customer Ref:	14020774
National Grid Reference:	519320, 178290
Slice:	A
Site Area (Ha):	0.09
Search Buffer (m):	1000

Site Details

, Flat 2, 1a, Clarence Road, London, W4 3AS



© Crown copyright and Landmark Information Group Limited 2019. All Rights Reserved.

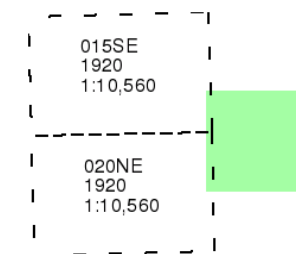
Middlesex

Published 1920

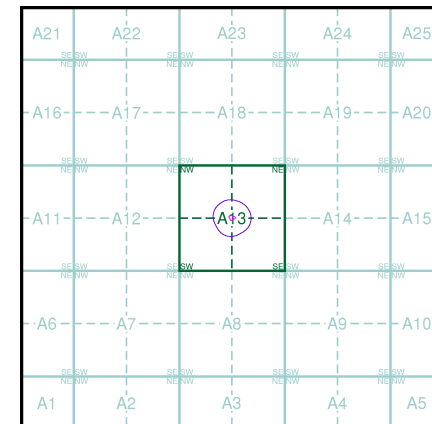
Source map scale - 1:10,560

The historical maps shown were reproduced from maps predominantly held at the scale adopted for England, Wales and Scotland in the 1840's. In 1854 the 1:2,500 scale was adopted for mapping urban areas; these maps were used to update the 1:10,560 maps. The published date given therefore is often some years later than the surveyed date. Before 1938, all OS maps were based on the Cassini Projection, with independent surveys of a single county or group of counties, giving rise to significant inaccuracies in outlying areas. In the late 1940's, a Provisional Edition was produced, which updated the 1:10,560 mapping from a number of sources. The maps appear unfinished - with all military camps and other strategic sites removed. These maps were initially overprinted with the National Grid. In 1970, the first 1:10,000 maps were produced using the Transverse Mercator Projection. The revision process continued until recently, with new editions appearing every 10 years or so for urban areas.

Map Name(s) and Date(s)



Historical Map - Slice A

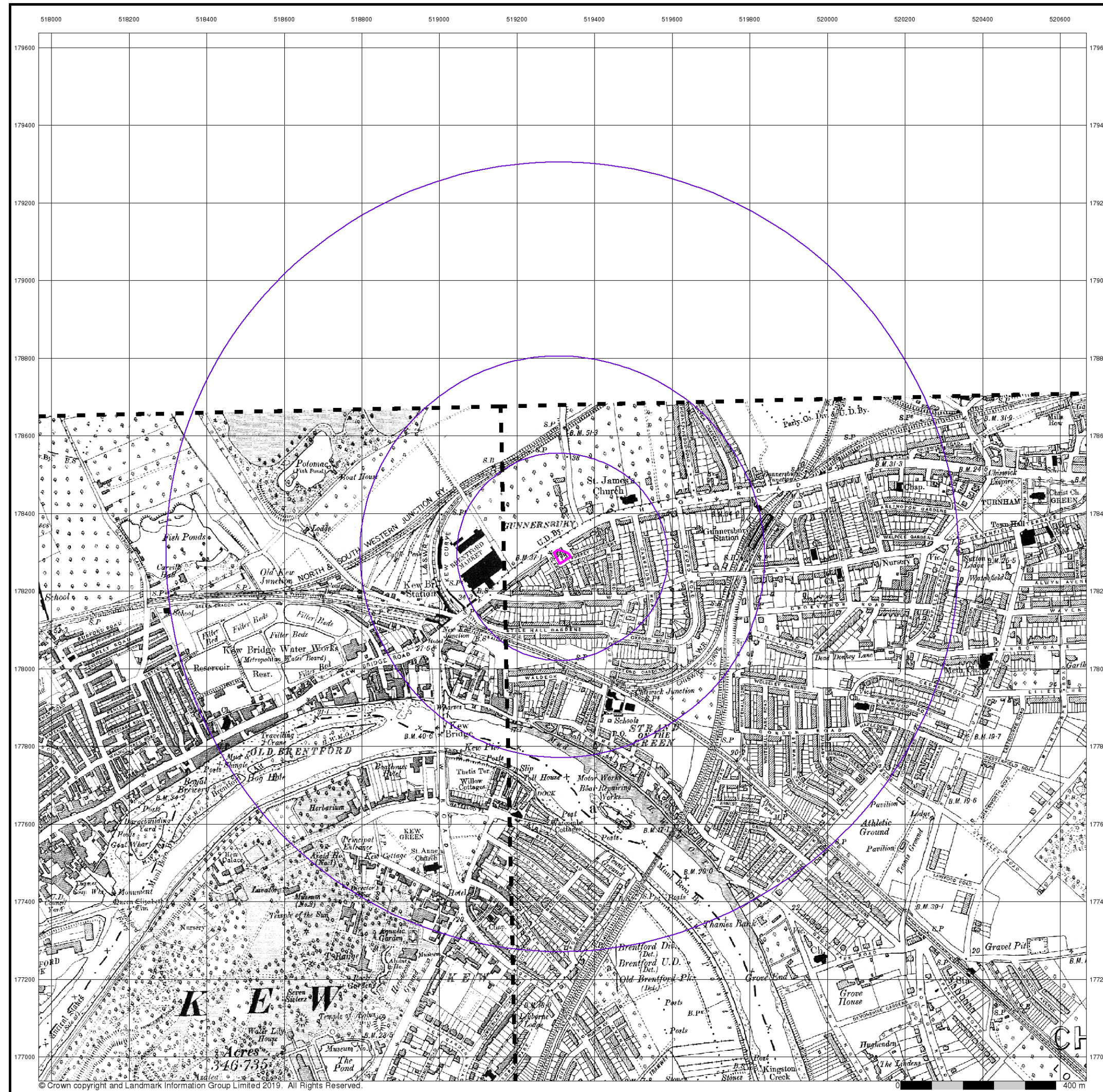


Order Details

Order Number: 191721131_1_1
Customer Ref: 14020774
National Grid Reference: 519320, 178290
Slice: A
Site Area (Ha): 0.09
Search Buffer (m): 1000

Site Details

, Flat 2, 1a, Clarence Road, London, W4 3AS



© Crown copyright and Landmark Information Group Limited 2019. All Rights Reserved.

Envirocheck®

LANDMARK INFORMATION GROUP®

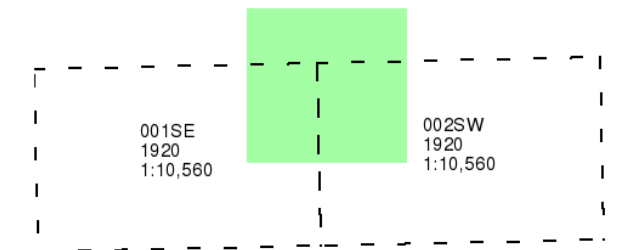
Surrey

Published 1920

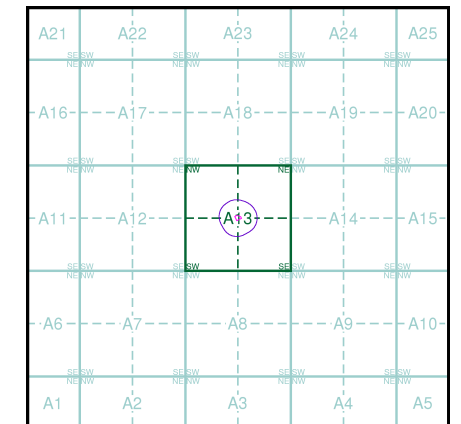
Source map scale - 1:10,560

The historical maps shown were reproduced from maps predominantly held at the scale adopted for England, Wales and Scotland in the 1840's. In 1854 the 1:2,500 scale was adopted for mapping urban areas; these maps were used to update the 1:10,560 maps. The published date given therefore is often some years later than the surveyed date. Before 1938, all OS maps were based on the Cassini Projection, with independent surveys of a single county or group of counties, giving rise to significant inaccuracies in outlying areas. In the late 1940's, a Provisional Edition was produced, which updated the 1:10,560 mapping from a number of sources. The maps appear unfinished - with all military camps and other strategic sites removed. These maps were initially overprinted with the National Grid. In 1970, the first 1:10,000 maps were produced using the Transverse Mercator Projection. The revision process continued until recently, with new editions appearing every 10 years or so for urban areas.

Map Name(s) and Date(s)



Historical Map - Slice A



Order Details

Order Number: 191721131_1_1
Customer Ref: 14020774
National Grid Reference: 519320, 178290
Slice: A
Site Area (Ha): 0.09
Search Buffer (m): 1000

Site Details

, Flat 2, 1a, Clarence Road, London, W4 3AS

Landmark®
INFORMATION GROUP

Tel: 0844 844 9952
Fax: 0844 844 9951
Web: www.envirocheck.co.uk



© Crown copyright and Landmark Information Group Limited 2019. All Rights Reserved.

Envirocheck®

LANDMARK INFORMATION GROUP®

London

Published 1920

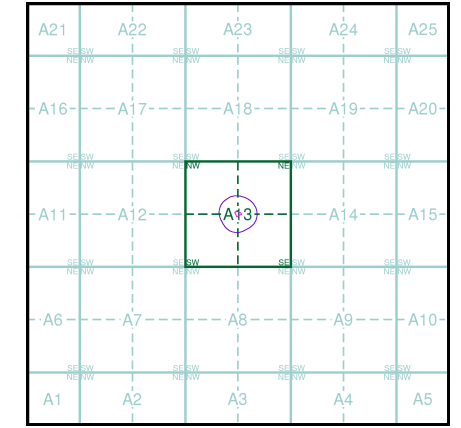
Source map scale - 1:10,560

The historical maps shown were reproduced from maps predominantly held at the scale adopted for England, Wales and Scotland in the 1840's. In 1854 the 1:2,500 scale was adopted for mapping urban areas; these maps were used to update the 1:10,560 maps. The published date given therefore is often some years later than the surveyed date. Before 1938, all OS maps were based on the Cassini Projection, with independent surveys of a single county or group of counties, giving rise to significant inaccuracies in outlying areas. In the late 1940's, a Provisional Edition was produced, which updated the 1:10,560 mapping from a number of sources. The maps appear unfinished - with all military camps and other strategic sites removed. These maps were initially overprinted with the National Grid. In 1970, the first 1:10,000 maps were produced using the Transverse Mercator Projection. The revision process continued until recently, with new editions appearing every 10 years or so for urban areas.

Map Name(s) and Date(s)

00400
1920
1:10,560
00800
1920
1:10,560

Historical Map - Slice A



Order Details

Order Number: 191721131_1_1
Customer Ref: 14020774
National Grid Reference: 519320, 178290
Slice: A
Site Area (Ha): 0.09
Search Buffer (m): 1000

Site Details

, Flat 2, 1a, Clarence Road, London, W4 3AS

Landmark®
INFORMATION GROUP

Tel: 0844 844 9952
Fax: 0844 844 9951
Web: www.envirocheck.co.uk



Envirocheck®

LANDMARK INFORMATION GROUP®

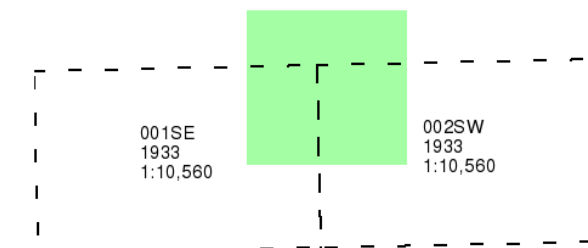
Surrey

Published 1933

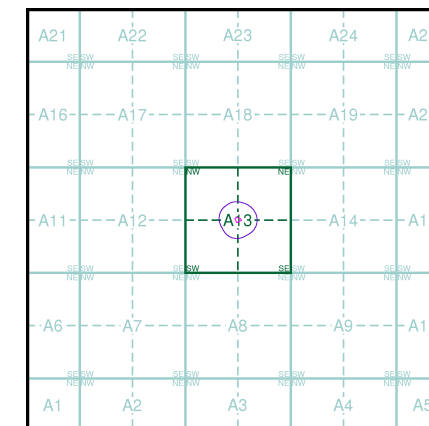
Source map scale - 1:10,560

The historical maps shown were reproduced from maps predominantly held at the scale adopted for England, Wales and Scotland in the 1840's. In 1854 the 1:2,500 scale was adopted for mapping urban areas; these maps were used to update the 1:10,560 maps. The published date given therefore is often some years later than the surveyed date. Before 1938, all OS maps were based on the Cassini Projection, with independent surveys of a single county or group of counties, giving rise to significant inaccuracies in outlying areas. In the late 1940's, a Provisional Edition was produced, which updated the 1:10,560 mapping from a number of sources. The maps appear unfinished - with all military camps and other strategic sites removed. These maps were initially overprinted with the National Grid. In 1970, the first 1:10,000 maps were produced using the Transverse Mercator Projection. The revision process continued until recently, with new editions appearing every 10 years or so for urban areas.

Map Name(s) and Date(s)



Historical Map - Slice A



Order Details

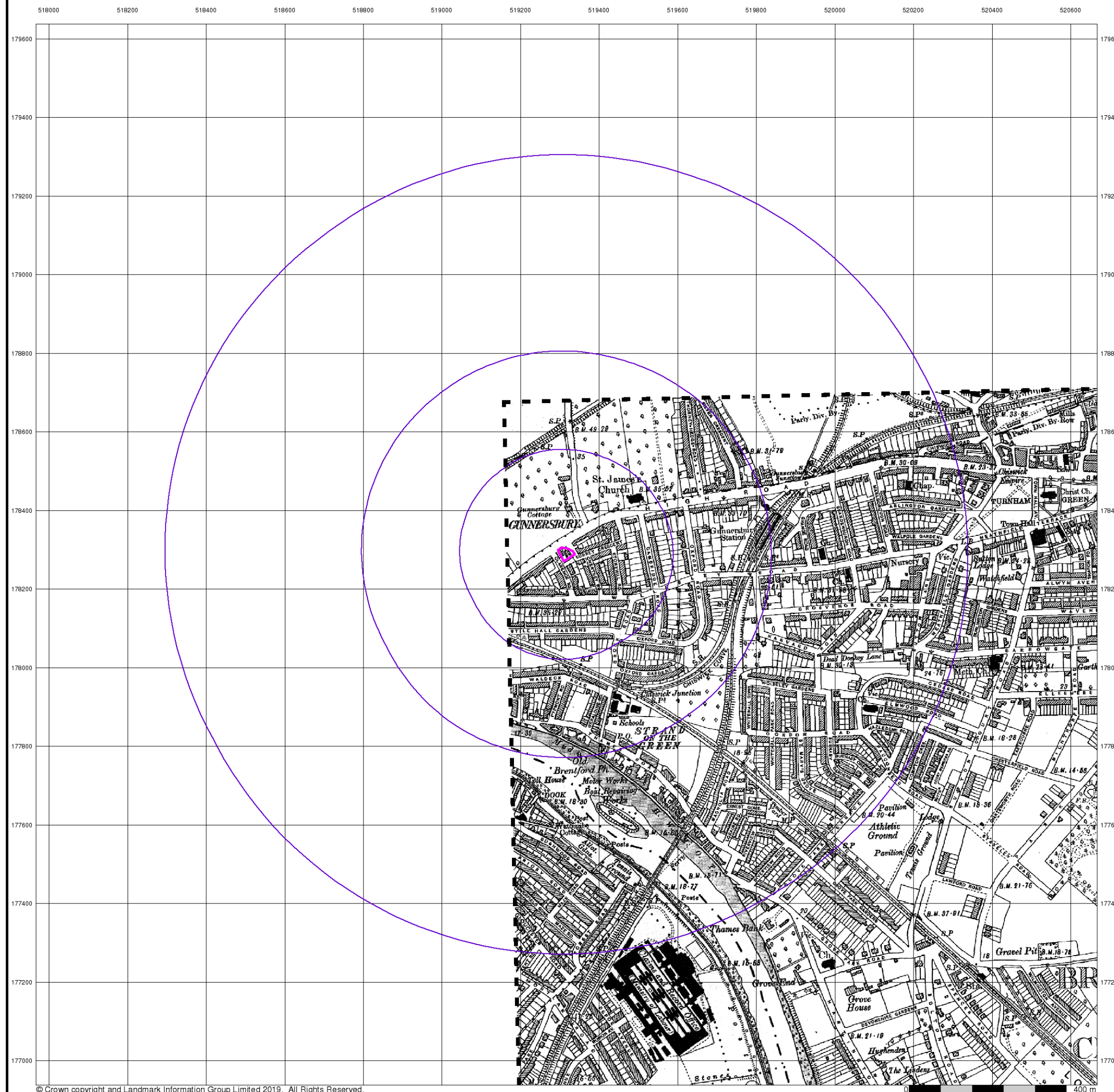
Order Number: 191721131_1_1
Customer Ref: 14020774
National Grid Reference: 519320, 178290
Slice: A
Site Area (Ha): 0.09
Search Buffer (m): 1000

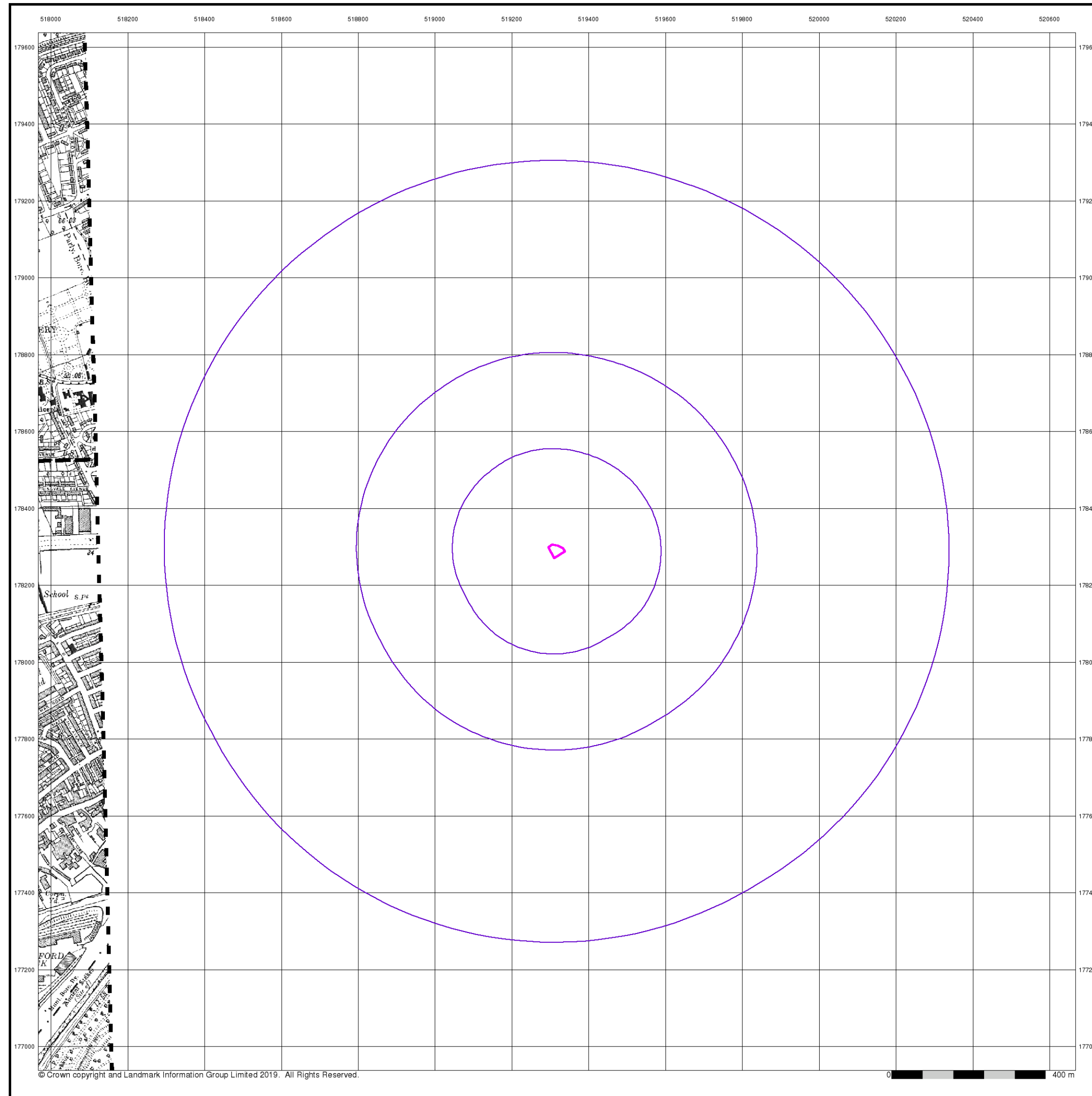
Site Details

, Flat 2, 1a, Clarence Road, London, W4 3AS

Landmark®
INFORMATION GROUP

Tel: 0844 844 9952
Fax: 0844 844 9951
Web: www.envirocheck.co.uk





© Crown copyright and Landmark Information Group Limited 2019. All Rights Reserved.

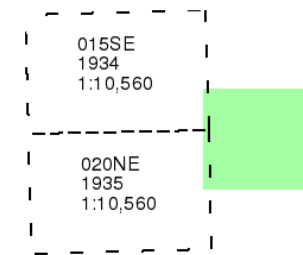
Middlesex

Published 1934 - 1935

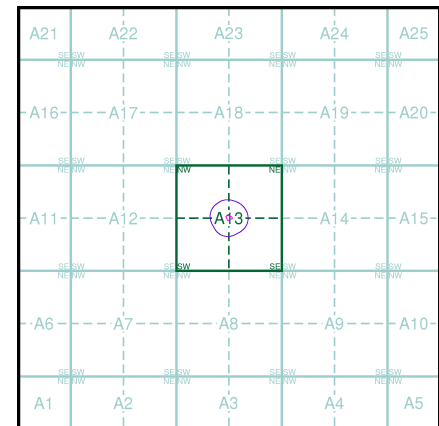
Source map scale - 1:10,560

The historical maps shown were reproduced from maps predominantly held at the scale adopted for England, Wales and Scotland in the 1840's. In 1854 the 1:2,500 scale was adopted for mapping urban areas; these maps were used to update the 1:10,560 maps. The published date given therefore is often some years later than the surveyed date. Before 1938, all OS maps were based on the Cassini Projection, with independent surveys of a single county or group of counties, giving rise to significant inaccuracies in outlying areas. In the late 1940's, a Provisional Edition was produced, which updated the 1:10,560 mapping from a number of sources. The maps appear unfinished - with all military camps and other strategic sites removed. These maps were initially overprinted with the National Grid. In 1970, the first 1:10,000 maps were produced using the Transverse Mercator Projection. The revision process continued until recently, with new editions appearing every 10 years or so for urban areas.

Map Name(s) and Date(s)



Historical Map - Slice A



Order Details

Order Number:

191721131_1_1

Customer Ref:

14020774

National Grid Reference:

519320, 178290

Slice:

A

Site Area (Ha):

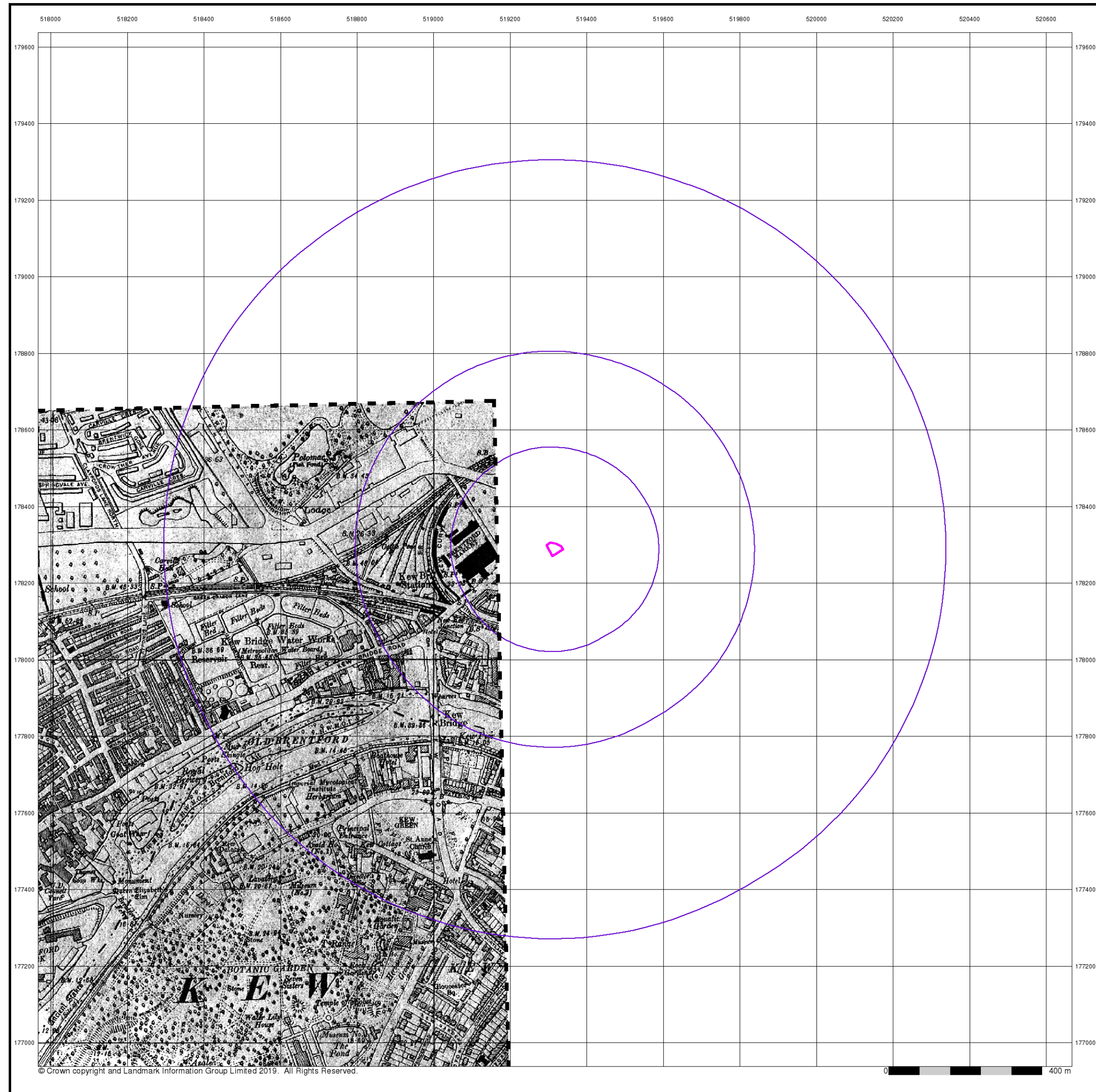
0.09

Search Buffer (m):

1000

Site Details

, Flat 2, 1a, Clarence Road, London, W4 3AS



Envirocheck®

LANDMARK INFORMATION GROUP®

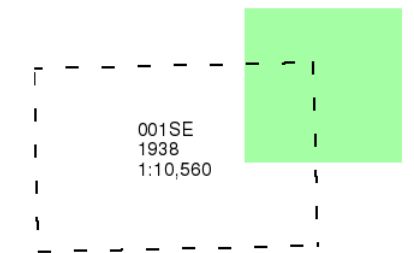
Surrey

Published 1938

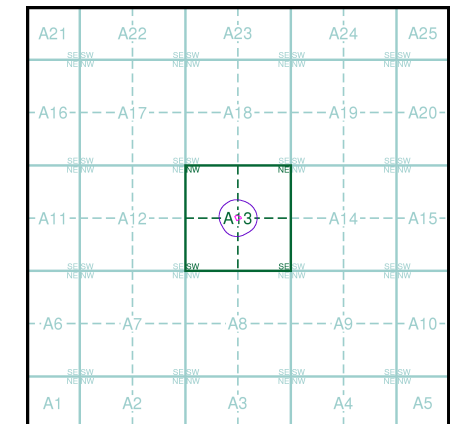
Source map scale - 1:10,560

The historical maps shown were reproduced from maps predominantly held at the scale adopted for England, Wales and Scotland in the 1840's. In 1854 the 1:2,500 scale was adopted for mapping urban areas; these maps were used to update the 1:10,560 maps. The published date given therefore is often some years later than the surveyed date. Before 1938, all OS maps were based on the Cassini Projection, with independent surveys of a single county or group of counties, giving rise to significant inaccuracies in outlying areas. In the late 1940's, a Provisional Edition was produced, which updated the 1:10,560 mapping from a number of sources. The maps appear unfinished - with all military camps and other strategic sites removed. These maps were initially overprinted with the National Grid. In 1970, the first 1:10,000 maps were produced using the Transverse Mercator Projection. The revision process continued until recently, with new editions appearing every 10 years or so for urban areas.

Map Name(s) and Date(s)



Historical Map - Slice A



Order Details

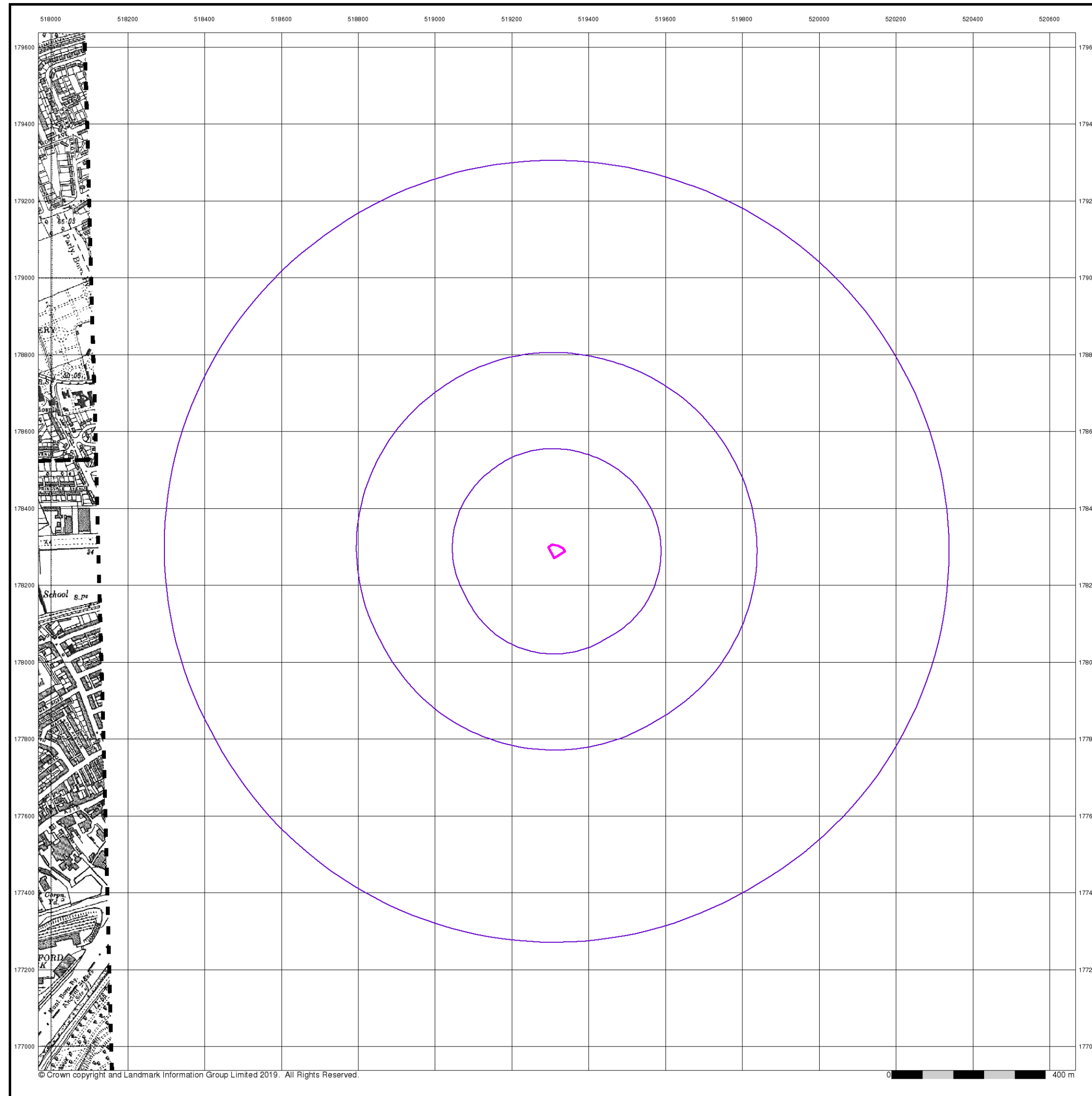
Order Number: 191721131_1_1
Customer Ref: 14020774
National Grid Reference: 519320, 178290
Slice: A
Site Area (Ha): 0.09
Search Buffer (m): 1000

Site Details

, Flat 2, 1a, Clarence Road, London, W4 3AS

Landmark®
INFORMATION GROUP

Tel: 0844 844 9952
Fax: 0844 844 9951
Web: www.envirocheck.co.uk



© Crown copyright and Landmark Information Group Limited 2019. All Rights Reserved.

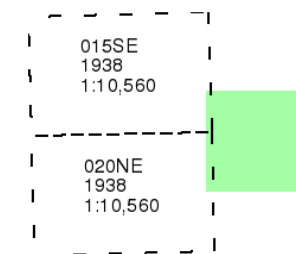
Middlesex

Published 1938

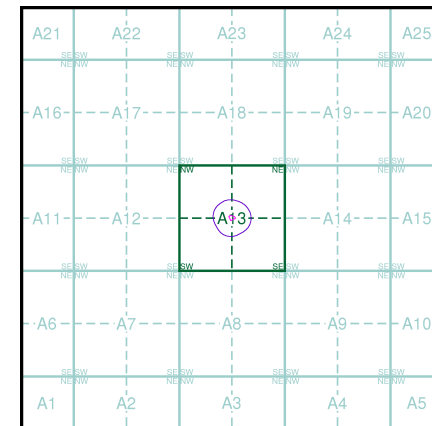
Source map scale - 1:10,560

The historical maps shown were reproduced from maps predominantly held at the scale adopted for England, Wales and Scotland in the 1840's. In 1854 the 1:2,500 scale was adopted for mapping urban areas; these maps were used to update the 1:10,560 maps. The published date given therefore is often some years later than the surveyed date. Before 1938, all OS maps were based on the Cassini Projection, with independent surveys of a single county or group of counties, giving rise to significant inaccuracies in outlying areas. In the late 1940's, a Provisional Edition was produced, which updated the 1:10,560 mapping from a number of sources. The maps appear unfinished - with all military camps and other strategic sites removed. These maps were initially overprinted with the National Grid. In 1970, the first 1:10,000 maps were produced using the Transverse Mercator Projection. The revision process continued until recently, with new editions appearing every 10 years or so for urban areas.

Map Name(s) and Date(s)



Historical Map - Slice A

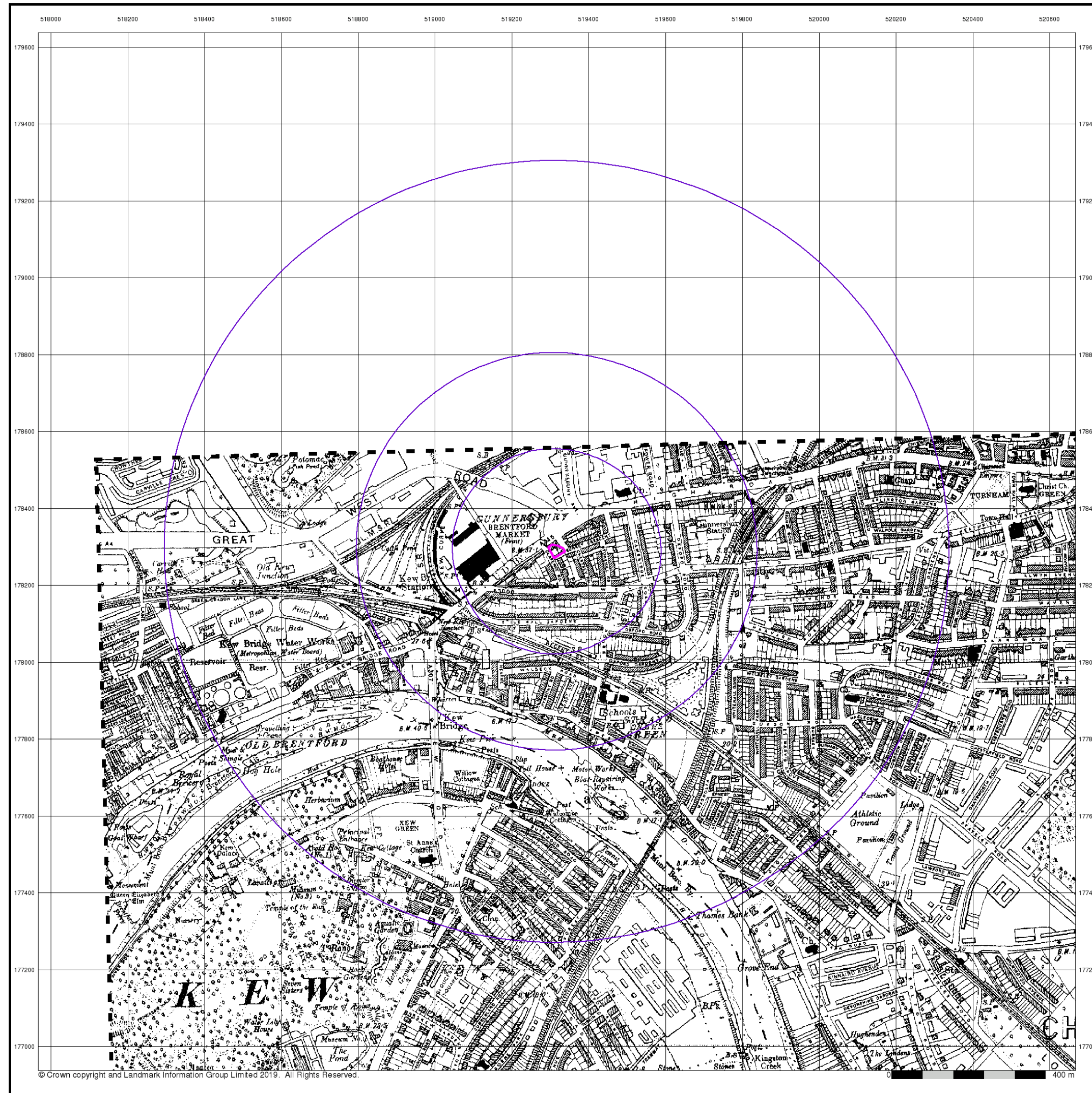


Order Details

Order Number: 191721131_1_1
Customer Ref: 14020774
National Grid Reference: 519320, 178290
Slice: A
Site Area (Ha): 0.09
Search Buffer (m): 1000

Site Details

, Flat 2, 1a, Clarence Road, London, W4 3AS



© Crown copyright and Landmark Information Group Limited 2019. All Rights Reserved.

London

Published 1938

Source map scale - 1:10,560

The historical maps shown were reproduced from maps predominantly held at the scale adopted for England, Wales and Scotland in the 1840's. In 1854 the 1:2,500 scale was adopted for mapping urban areas; these maps were used to update the 1:10,560 maps. The published date given therefore is often some years later than the surveyed date. Before 1938, all OS maps were based on the Cassini Projection, with independent surveys of a single county or group of counties, giving rise to significant inaccuracies in outlying areas. In the late 1940's, a Provisional Edition was produced, which updated the 1:10,560 mapping from a number of sources. The maps appear unfinished - with all military camps and other strategic sites removed. These maps were initially overprinted with the National Grid. In 1970, the first 1:10,000 maps were produced using the Transverse Mercator Projection. The revision process continued until recently, with new editions appearing every 10 years or so for urban areas.

Map Name(s) and Date(s)

00800
1938
1:10,560

Historical Map - Slice A

A21A22A23A24A25

A16A17A18A19A20

A11A12A13A14A15

A6A7A8A9A10

A1A2A3A4A5

Order Details

Order Number:191721131_1_1

Customer Ref:14020774

National Grid Reference:519320, 178290

Slice:A

Site Area (Ha):0.09

Search Buffer (m):1000

Site Details

, Flat 2, 1a, Clarence Road, London, W4 3AS



© Crown copyright and Landmark Information Group Limited 2019. All Rights Reserved.

Envirocheck®

LANDMARK INFORMATION GROUP®

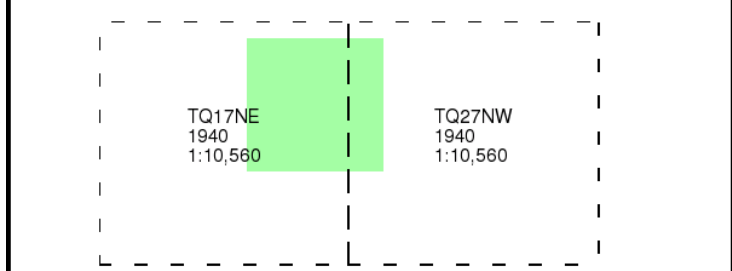
Ordnance Survey Plan

Published 1940

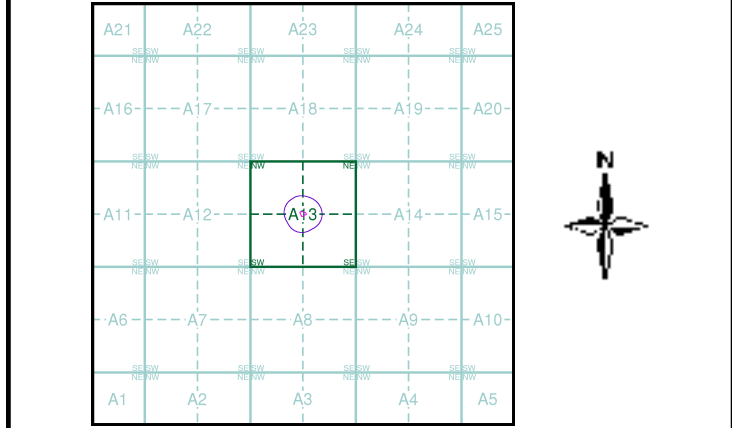
Source map scale - 1:10,000

The historical maps shown were reproduced from maps predominantly held at the scale adopted for England, Wales and Scotland in the 1840's. In 1854 the 1:2,500 scale was adopted for mapping urban areas; these maps were used to update the 1:10,560 maps. The published date given therefore is often some years later than the surveyed date. Before 1938, all OS maps were based on the Cassini Projection, with independent surveys of a single county or group of counties, giving rise to significant inaccuracies in outlying areas. In the late 1940's, a Provisional Edition was produced, which updated the 1:10,560 mapping from a number of sources. The maps appear unfinished - with all military camps and other strategic sites removed. These maps were initially overprinted with the National Grid. In 1970, the first 1:10,000 maps were produced using the Transverse Mercator Projection. The revision process continued until recently, with new editions appearing every 10 years or so for urban areas.

Map Name(s) and Date(s)



Historical Map - Slice A



Order Details

Order Number: 191721131_1_1
Customer Ref: 14020774
National Grid Reference: 519320, 178290
Slice: A
Site Area (Ha): 0.09
Search Buffer (m): 1000

Site Details

, Flat 2, 1a, Clarence Road, London, W4 3AS

Landmark
INFORMATION GROUP
Tel: 0844 844 9952
Fax: 0844 844 9951
Web: www.envirocheck.co.uk



© Crown copyright and Landmark Information Group Limited 2019. All Rights Reserved.

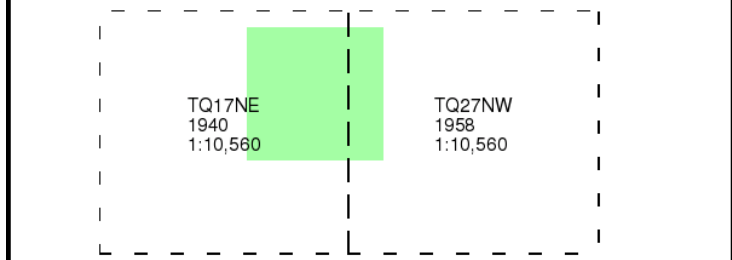
Envirocheck®

LANDMARK INFORMATION GROUP®

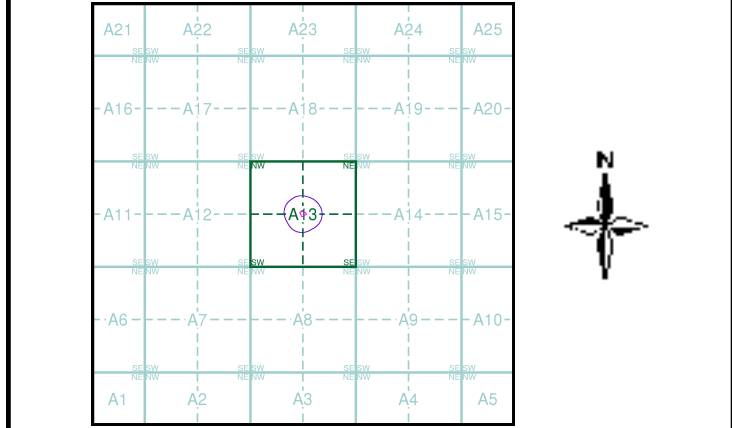
Ordnance Survey Plan
Published 1940 - 1958
Source map scale - 1:10,000

The historical maps shown were reproduced from maps predominantly held at the scale adopted for England, Wales and Scotland in the 1840's. In 1854 the 1:2,500 scale was adopted for mapping urban areas; these maps were used to update the 1:10,560 maps. The published date given therefore is often some years later than the surveyed date. Before 1938, all OS maps were based on the Cassini Projection, with independent surveys of a single county or group of counties, giving rise to significant inaccuracies in outlying areas. In the late 1940's, a Provisional Edition was produced, which updated the 1:10,560 mapping from a number of sources. The maps appear unfinished - with all military camps and other strategic sites removed. These maps were initially overprinted with the National Grid. In 1970, the first 1:10,000 maps were produced using the Transverse Mercator Projection. The revision process continued until recently, with new editions appearing every 10 years or so for urban areas.

Map Name(s) and Date(s)



Historical Map - Slice A



Order Details
Order Number: 191721131_1_1
Customer Ref: 14020774
National Grid Reference: 519320, 178290
Slice: A
Site Area (Ha): 0.09
Search Buffer (m): 1000

Site Details
Flat 2, 1a, Clarence Road, London, W4 3AS

Landmark®
INFORMATION GROUP
Tel: 0844 844 9952
Fax: 0844 844 9951
Web: www.envirocheck.co.uk



Envirocheck®

LANDMARK INFORMATION GROUP®

Historical Aerial Photography

Published 1948

Source map scale - 1:10,560

The Historical Aerial Photos were produced by the Ordnance Survey at a scale of 1:1,250 and 1:10,560 from Air Force photography. They were produced between 1944 and 1951 as an interim measure, pending preparation of conventional mapping, due to post war resource shortages. New security measures in the 1950's meant that every photograph was re-checked for potentially unsafe information with security sites replaced by fake fields or clouds. The original editions were withdrawn and only later made available after a period of fifty years although due to the accuracy of the editing, without viewing both revisions it is not easy to spot the edits. Where available Landmark have included both revisions.

© Landmark Information Group and/or Data Suppliers 2010.

Map Name(s) and Date(s)

TQ17NE 1948 1:10,560	TQ27NW 1948 1:10,560
----------------------------	----------------------------

Historical Aerial Photography - Slice A

LIBRARY HSLIRB

Order Details

Order Number:	191721131_1_1
Customer Ref:	14020774
National Grid Reference:	519320, 178290
Slice:	A
Site Area (Ha):	0.09
Search Buffer (m):	1000

Site Details

, Flat 2, 1a, Clarence Road, London, W4 3AS

Landmark®

INFORMATION GROUP

Tel: 0844 844 9952
Fax: 0844 844 9951
Web: www.envirocheck.co.uk

A Landmark Information Group Service v50.0 22-Jan-2019 Page 19 of 27



© Crown copyright and Landmark Information Group Limited 2019. All Rights Reserved.

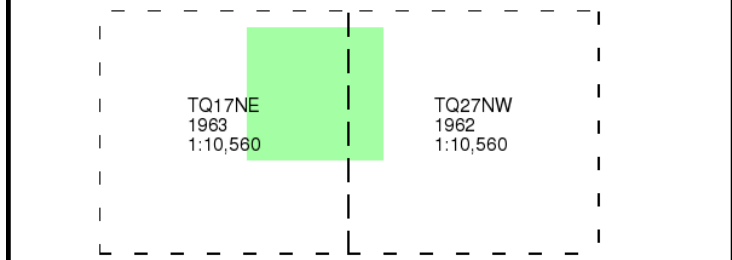
Envirocheck®

LANDMARK INFORMATION GROUP®

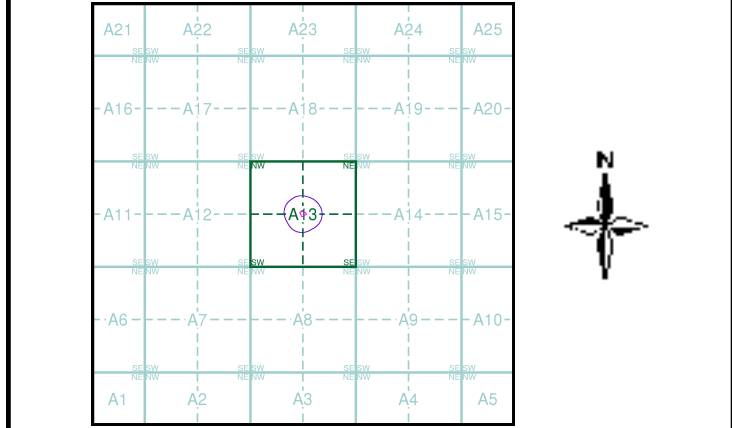
Ordnance Survey Plan
Published 1962 - 1963
Source map scale - 1:10,000

The historical maps shown were reproduced from maps predominantly held at the scale adopted for England, Wales and Scotland in the 1840's. In 1854 the 1:2,500 scale was adopted for mapping urban areas; these maps were used to update the 1:10,560 maps. The published date given therefore is often some years later than the surveyed date. Before 1938, all OS maps were based on the Cassini Projection, with independent surveys of a single county or group of counties, giving rise to significant inaccuracies in outlying areas. In the late 1940's, a Provisional Edition was produced, which updated the 1:10,560 mapping from a number of sources. The maps appear unfinished - with all military camps and other strategic sites removed. These maps were initially overprinted with the National Grid. In 1970, the first 1:10,000 maps were produced using the Transverse Mercator Projection. The revision process continued until recently, with new editions appearing every 10 years or so for urban areas.

Map Name(s) and Date(s)



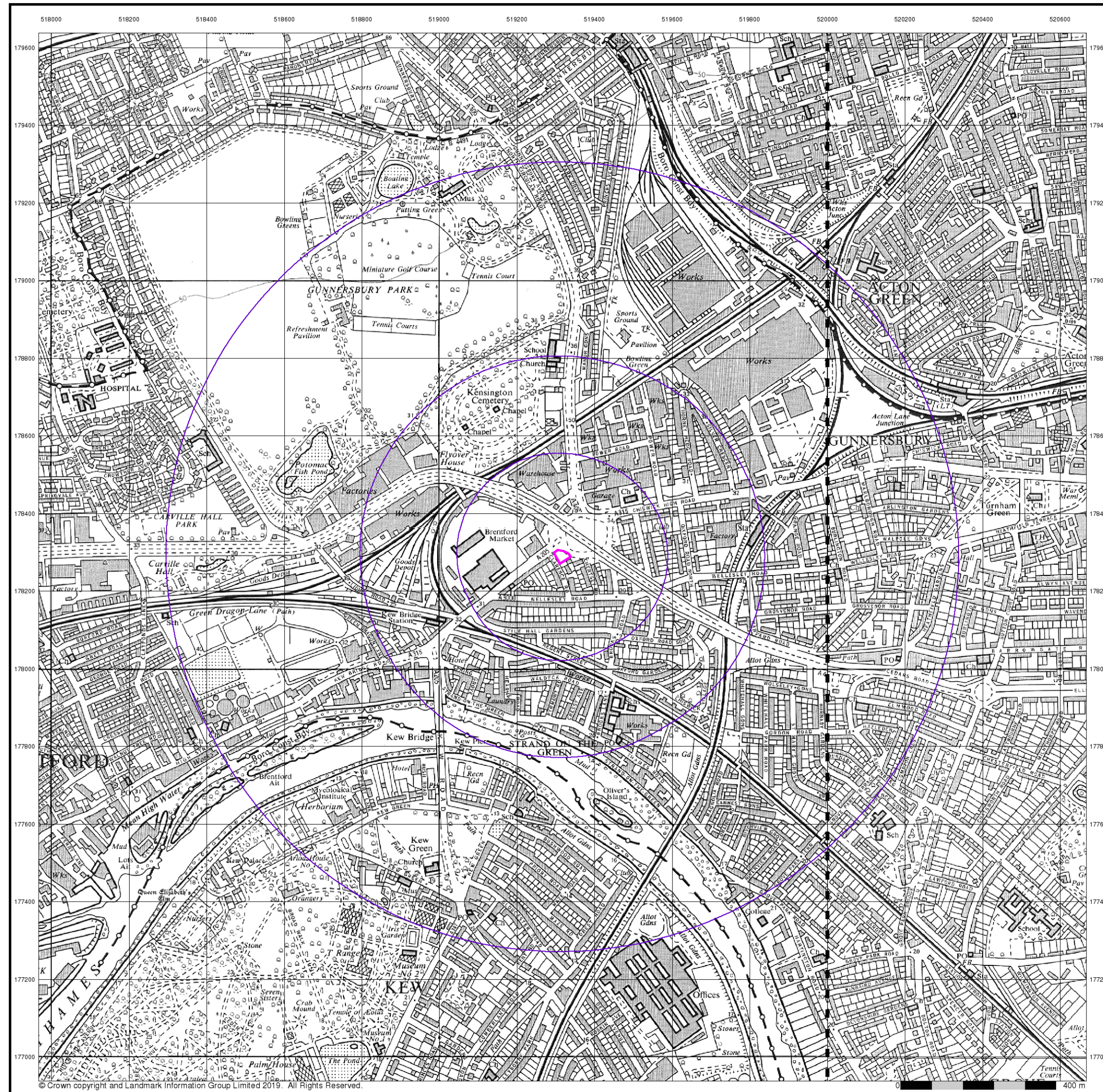
Historical Map - Slice A



Order Details
Order Number: 191721131_1_1
Customer Ref: 14020774
National Grid Reference: 519320, 178290
Slice: A
Site Area (Ha): 0.09
Search Buffer (m): 1000

Site Details
Flat 2, 1a, Clarence Road, London, W4 3AS

Landmark®
INFORMATION GROUP
Tel: 0844 844 9952
Fax: 0844 844 9951
Web: www.envirocheck.co.uk



© Crown copyright and Landmark Information Group Limited 2019. All Rights Reserved.

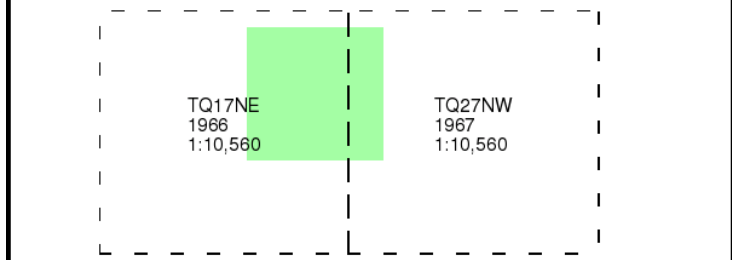
Envirocheck®

LANDMARK INFORMATION GROUP®

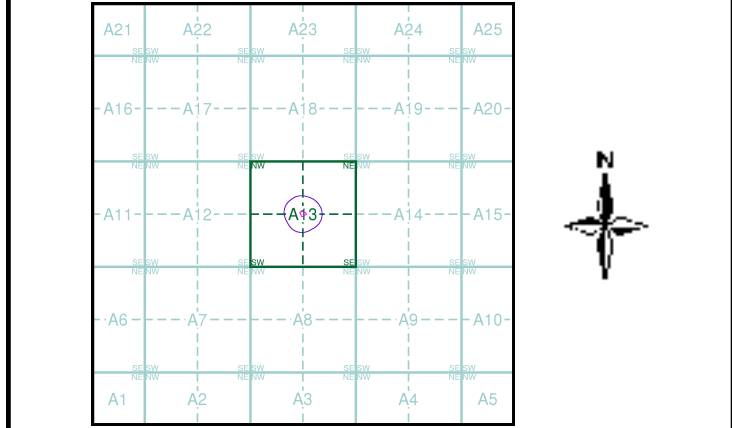
Ordnance Survey Plan Published 1966 - 1967 Source map scale - 1:10,000

The historical maps shown were reproduced from maps predominantly held at the scale adopted for England, Wales and Scotland in the 1840's. In 1854 the 1:2,500 scale was adopted for mapping urban areas; these maps were used to update the 1:10,560 maps. The published date given therefore is often some years later than the surveyed date. Before 1938, all OS maps were based on the Cassini Projection, with independent surveys of a single county or group of counties, giving rise to significant inaccuracies in outlying areas. In the late 1940's, a Provisional Edition was produced, which updated the 1:10,560 mapping from a number of sources. The maps appear unfinished - with all military camps and other strategic sites removed. These maps were initially overprinted with the National Grid. In 1970, the first 1:10,000 maps were produced using the Transverse Mercator Projection. The revision process continued until recently, with new editions appearing every 10 years or so for urban areas.

Map Name(s) and Date(s)



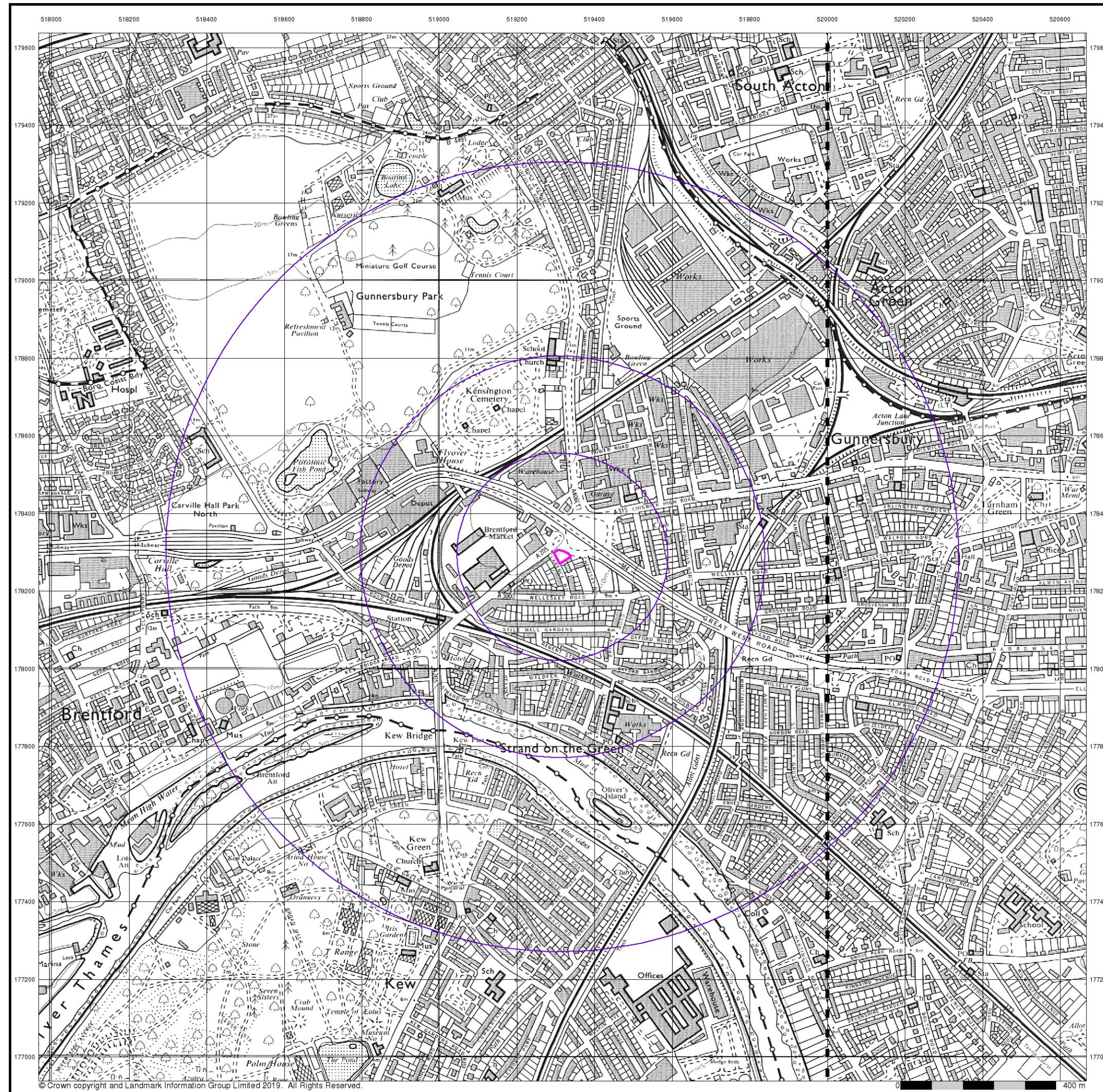
Historical Map - Slice A



Order Details
Order Number: 191721131_1_1
Customer Ref: 14020774
National Grid Reference: 519320, 178290
Slice: A
Site Area (Ha): 0.09
Search Buffer (m): 1000

Site Details
Flat 2, 1a, Clarence Road, London, W4 3AS

Landmark
INFORMATION GROUP
Tel: 0844 844 9952
Fax: 0844 844 9951
Web: www.envirocheck.co.uk



© Crown copyright and Landmark Information Group Limited 2019. All Rights Reserved.

Envirocheck®

LANDMARK INFORMATION GROUP®

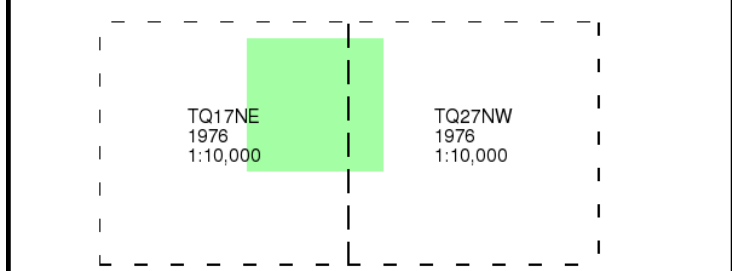
Ordnance Survey Plan

Published 1976

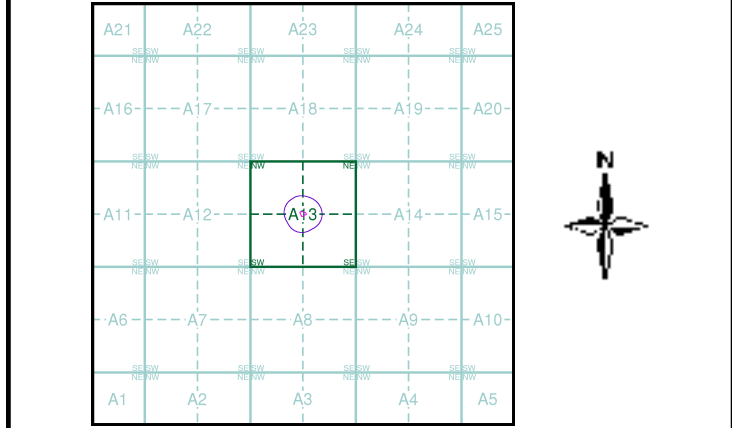
Source map scale - 1:10,000

The historical maps shown were reproduced from maps predominantly held at the scale adopted for England, Wales and Scotland in the 1840's. In 1854 the 1:2,500 scale was adopted for mapping urban areas; these maps were used to update the 1:10,560 maps. The published date given therefore is often some years later than the surveyed date. Before 1938, all OS maps were based on the Cassini Projection, with independent surveys of a single county or group of counties, giving rise to significant inaccuracies in outlying areas. In the late 1940's, a Provisional Edition was produced, which updated the 1:10,560 mapping from a number of sources. The maps appear unfinished - with all military camps and other strategic sites removed. These maps were initially overprinted with the National Grid. In 1970, the first 1:10,000 maps were produced using the Transverse Mercator Projection. The revision process continued until recently, with new editions appearing every 10 years or so for urban areas.

Map Name(s) and Date(s)



Historical Map - Slice A



Order Details

Order Number: 191721131_1_1
Customer Ref: 14020774
National Grid Reference: 519320, 178290
Slice: A
Site Area (Ha): 0.09
Search Buffer (m): 1000

Site Details

, Flat 2, 1a, Clarence Road, London, W4 3AS

Landmark
INFORMATION GROUP
Tel: 0844 844 9952
Fax: 0844 844 9951
Web: www.envirocheck.co.uk



© Copyright Landmark Information Group Ltd. All Rights Reserved.

Envirocheck®

LANDMARK INFORMATION GROUP®

London

Published 1985

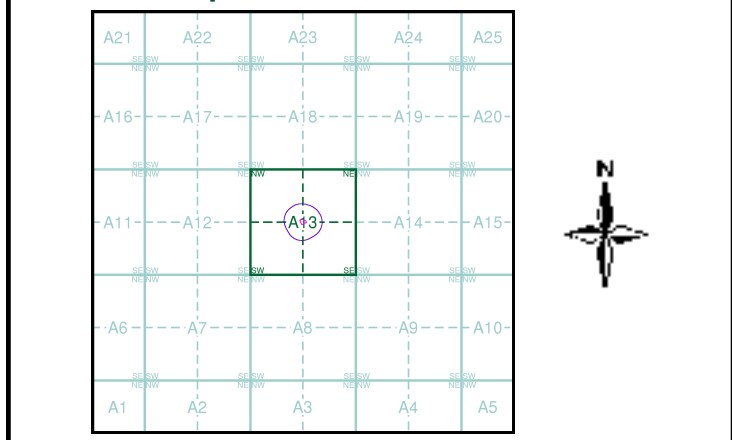
Source map scale - 1:25,000

These maps were produced by the Russian military during the Cold War between 1950 and 1997, and cover 103 towns and cities throughout the U.K. The maps are produced at 1:25,000, 1:10,000 and 1:5,000 scale, and show detailed land use, with colour-coded areas for development, green areas, and non-developed areas. Buildings are coloured black and important building uses (such as hospitals, post offices, factories etc.) are numbered, with a numbered key describing their use. They were produced by the Russians for the benefit of navigation, as well as strategic military sites and transport hubs, for use if they were to have invaded the U.K. The detailed information provided indicates that the areas were surveyed using land-based personnel, on the ground, in the cities that are mapped.

Map Name(s) and Date(s)

TQ17 1985 1:25,000	TQ27 1985 1:25,000
--------------------------	--------------------------

Russian Map - Slice A



Order Details

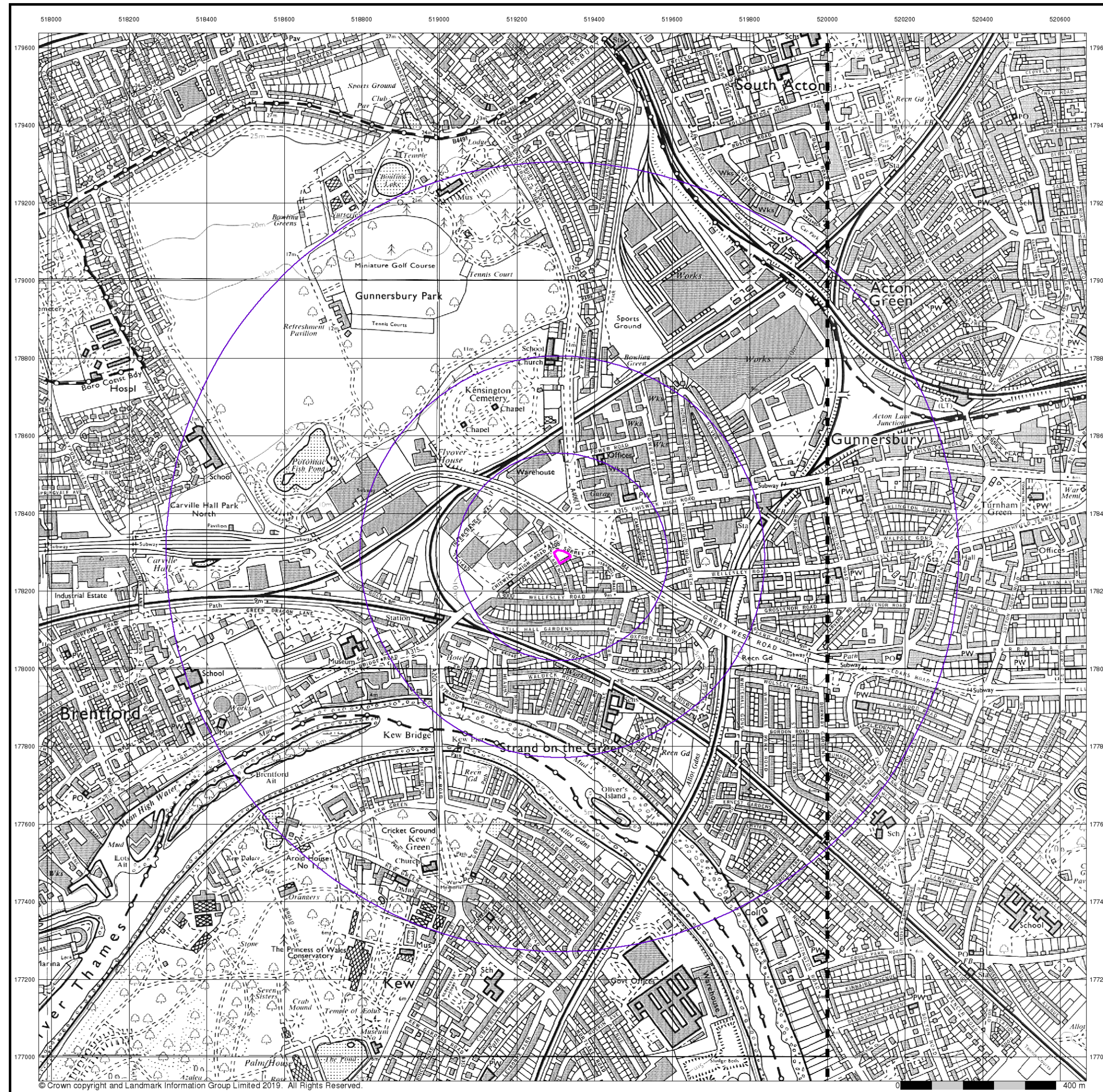
Order Number: 191721131_1_1
Customer Ref: 14020774
National Grid Reference: 519320, 178290
Slice: A
Site Area (Ha): 0.09
Search Buffer (m): 1000

Site Details

, Flat 2, 1a, Clarence Road, London, W4 3AS

Landmark®
INFORMATION GROUP

Tel: 0844 844 9952
Fax: 0844 844 9951
Web: www.envirocheck.co.uk



© Crown copyright and Landmark Information Group Limited 2019. All Rights Reserved.

Envirocheck®

LANDMARK INFORMATION GROUP®

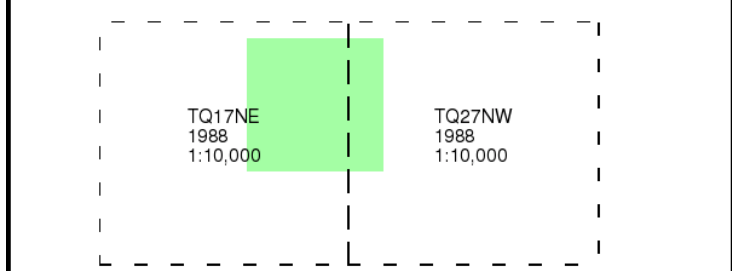
Ordnance Survey Plan

Published 1988

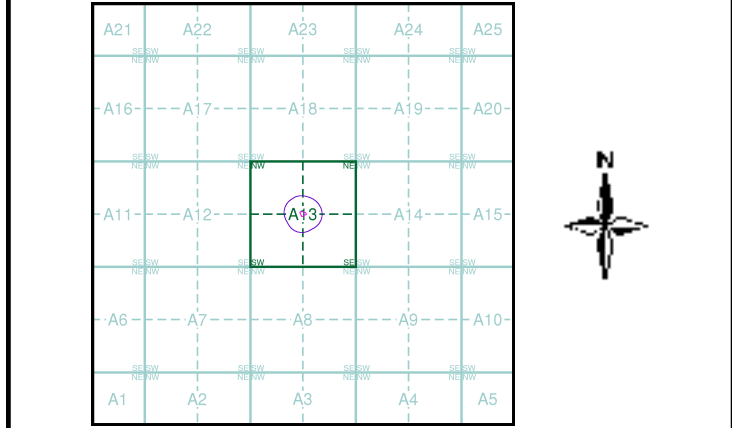
Source map scale - 1:10,000

The historical maps shown were reproduced from maps predominantly held at the scale adopted for England, Wales and Scotland in the 1840's. In 1854 the 1:2,500 scale was adopted for mapping urban areas; these maps were used to update the 1:10,560 maps. The published date given therefore is often some years later than the surveyed date. Before 1938, all OS maps were based on the Cassini Projection, with independent surveys of a single county or group of counties, giving rise to significant inaccuracies in outlying areas. In the late 1940's, a Provisional Edition was produced, which updated the 1:10,560 mapping from a number of sources. The maps appear unfinished - with all military camps and other strategic sites removed. These maps were initially overprinted with the National Grid. In 1970, the first 1:10,000 maps were produced using the Transverse Mercator Projection. The revision process continued until recently, with new editions appearing every 10 years or so for urban areas.

Map Name(s) and Date(s)



Historical Map - Slice A



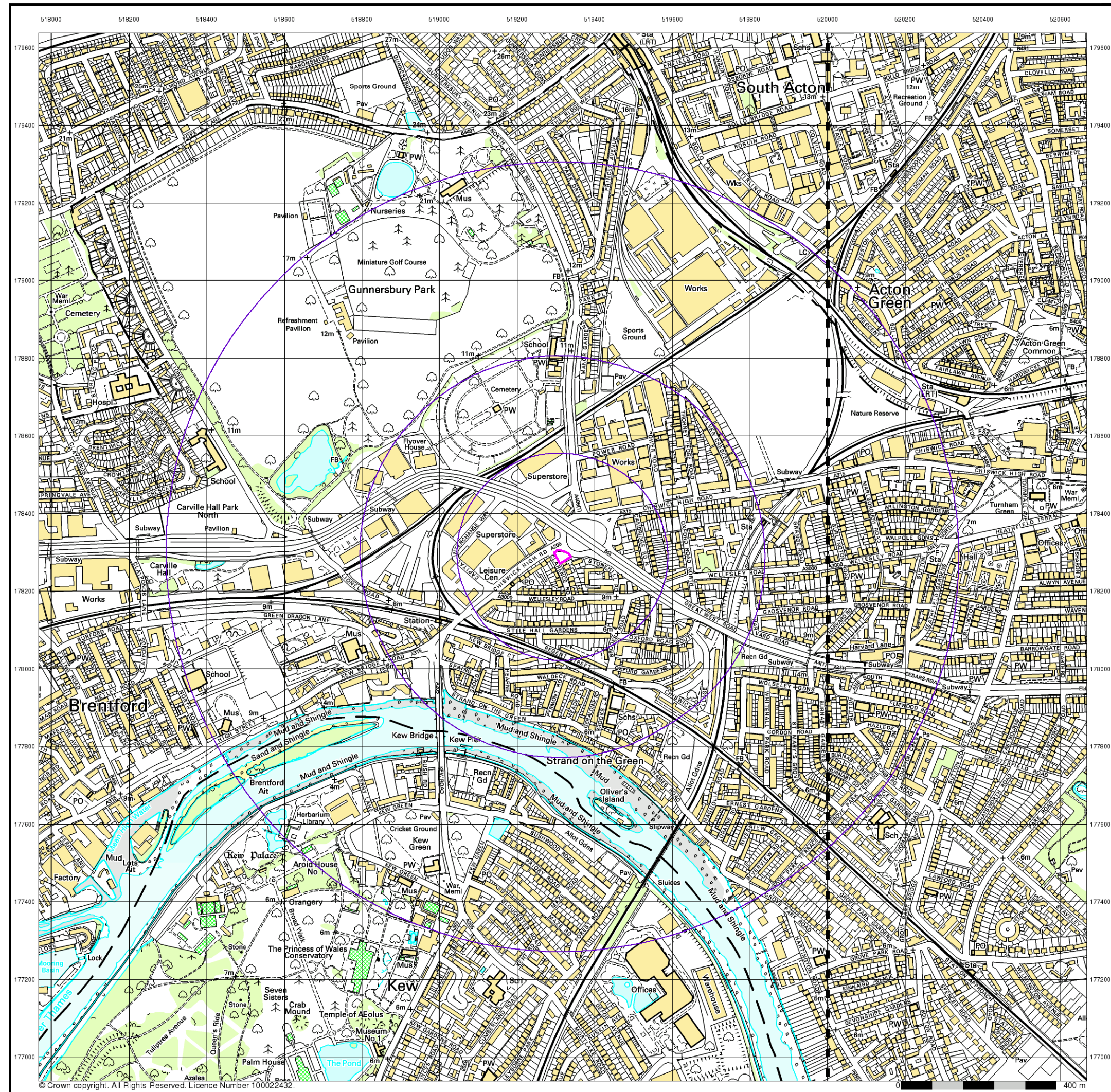
Order Details

Order Number: 191721131_1_1
Customer Ref: 14020774
National Grid Reference: 519320, 178290
Slice: A
Site Area (Ha): 0.09
Search Buffer (m): 1000

Site Details

, Flat 2, 1a, Clarence Road, London, W4 3AS

Landmark
INFORMATION GROUP
Tel: 0844 844 9952
Fax: 0844 844 9951
Web: www.envirocheck.co.uk



Envirocheck®

LANDMARK INFORMATION GROUP®

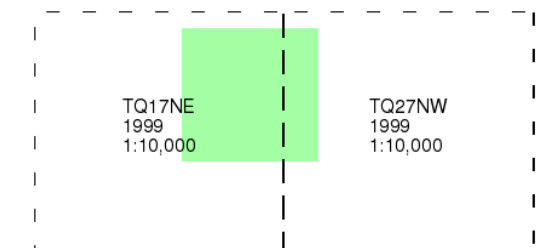
10k Raster Mapping

Published 1999

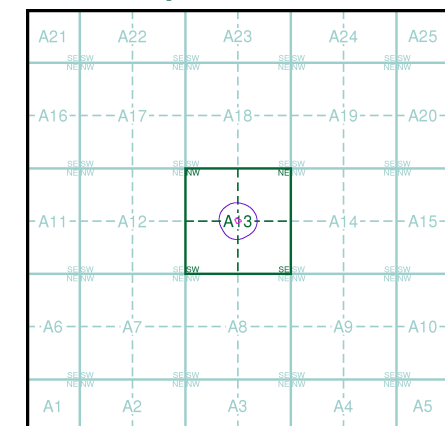
Source map scale - 1:10,000

The historical maps shown were produced from the Ordnance Survey's 1:10,000 colour raster mapping. These maps are derived from Landplan which replaced the old 1:10,000 maps originally published in 1970. The data is highly detailed showing buildings, fences and field boundaries as well as all roads, tracks and paths. Road names are also included together with the relevant road number and classification. Boundary information depiction includes county, unitary authority, district, civil parish and constituency.

Map Name(s) and Date(s)



Historical Map - Slice A



Order Details

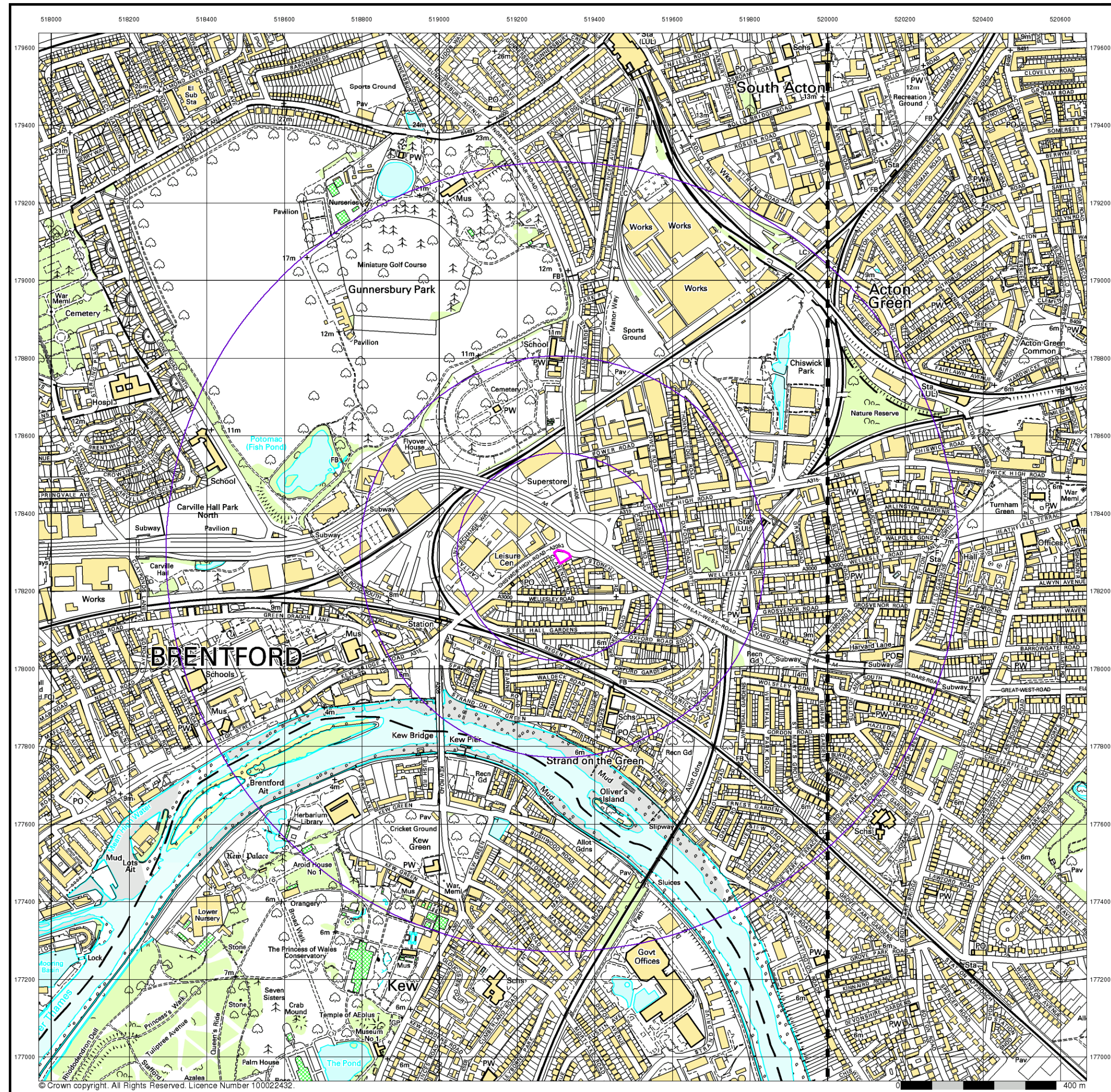
Order Number: 191721131_1_1
Customer Ref: 14020774
National Grid Reference: 519320, 178290
Slice: A
Site Area (Ha): 0.09
Search Buffer (m): 1000

Site Details

, Flat 2, 1a, Clarence Road, London, W4 3AS

Landmark®
LANDMARK INFORMATION GROUP

Tel: 0844 844 9952
Fax: 0844 844 9951
Web: www.envirocheck.co.uk



Envirocheck®

LANDMARK INFORMATION GROUP®

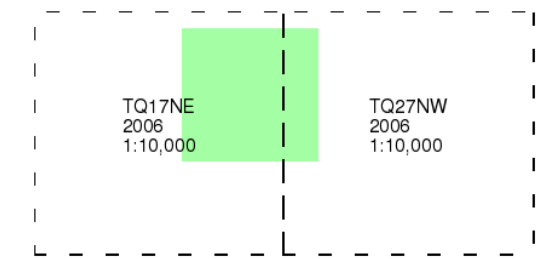
10k Raster Mapping

Published 2006

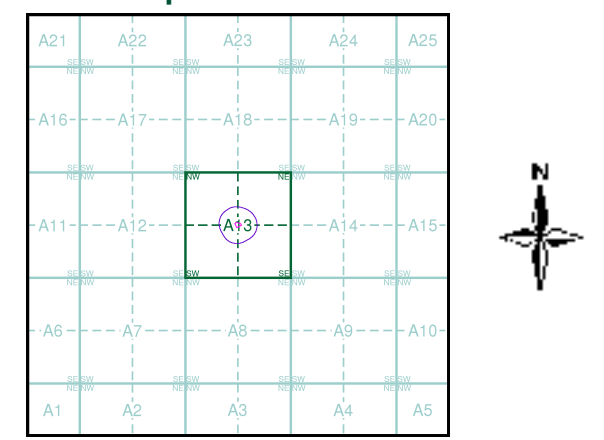
Source map scale - 1:10,000

The historical maps shown were produced from the Ordnance Survey's 1:10,000 colour raster mapping. These maps are derived from Landplan which replaced the old 1:10,000 maps originally published in 1970. The data is highly detailed showing buildings, fences and field boundaries as well as all roads, tracks and paths. Road names are also included together with the relevant road number and classification. Boundary information depiction includes county, unitary authority, district, civil parish and constituency.

Map Name(s) and Date(s)



Historical Map - Slice A



Order Details

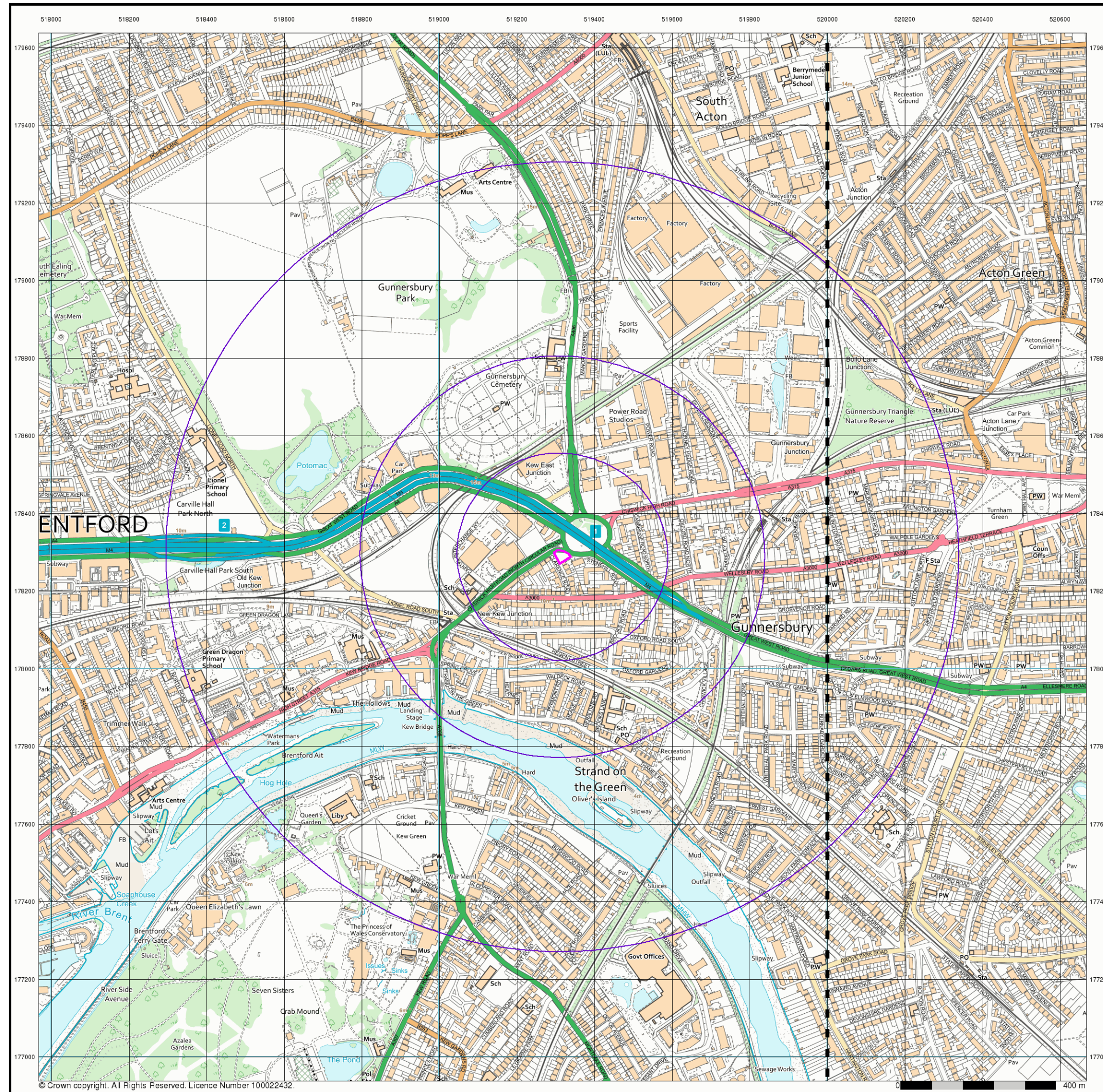
Order Number: 191721131_1_1
Customer Ref: 14020774
National Grid Reference: 519320, 178290
Slice: A
Site Area (Ha): 0.09
Search Buffer (m): 1000

Site Details

, Flat 2, 1a, Clarence Road, London, W4 3AS

Landmark
INFORMATION GROUP

Tel: 0844 844 9952
Fax: 0844 844 9951
Web: www.envirocheck.co.uk



© Crown copyright. All Rights Reserved. Licence Number 100022432.

Envirocheck®

LANDMARK INFORMATION GROUP®

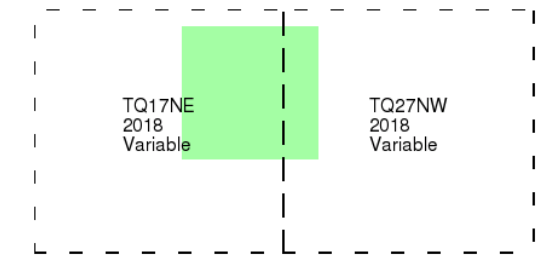
VectorMap Local

Published 2018

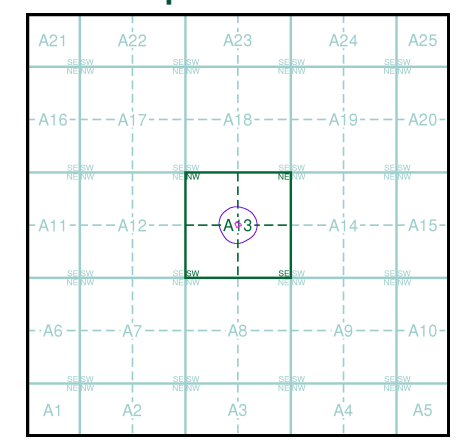
Source map scale - 1:10,000

VectorMap Local (Raster) is Ordnance Survey's highest detailed 'backdrop' mapping product. These maps are produced from OS's VectorMap Local, a simple vector dataset at a nominal scale of 1:10,000, covering the whole of Great Britain, that has been designed for creating graphical mapping. OS VectorMap Local is derived from large-scale information surveyed at 1:1250 scale (covering major towns and cities), 1:2500 scale (smaller towns, villages and developed rural areas), and 1:10 000 scale (mountain, moorland and river estuary areas).

Map Name(s) and Date(s)



Historical Map - Slice A



Order Details

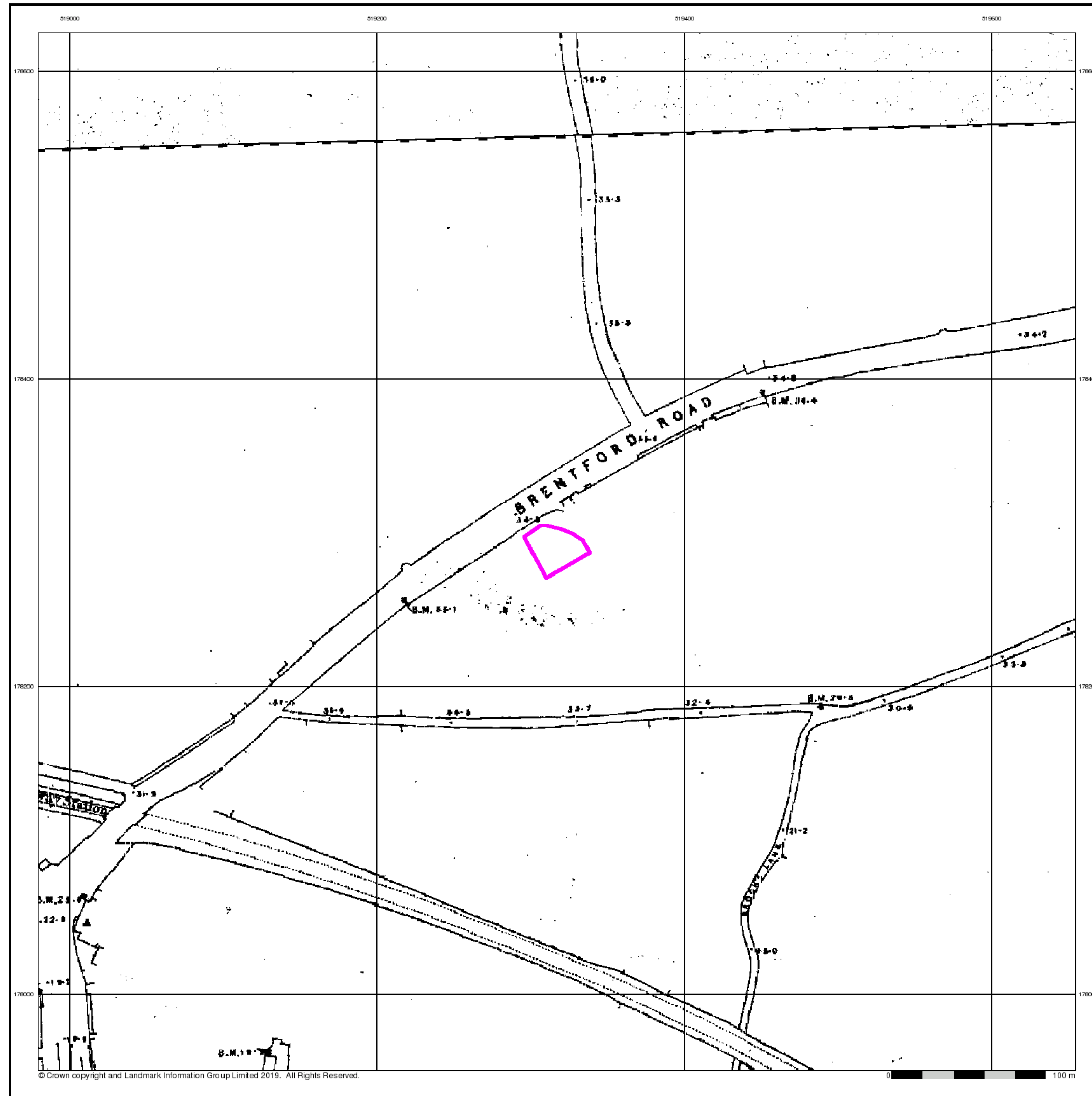
Order Number: 191721131_1_1
Customer Ref: 14020774
National Grid Reference: 519320, 178290
Slice: A
Site Area (Ha): 0.09
Search Buffer (m): 1000

Site Details

, Flat 2, 1a, Clarence Road, London, W4 3AS

Landmark®
INFORMATION GROUP

Tel: 0844 844 9952
Fax: 0844 844 9951
Web: www.envirocheck.co.uk



London

Published 1850

Source map scale - 1:5,280

The historical town plans shown derive from Ordnance Survey mapping from the early to mid 1850s. The 1:2640 scale was introduced in the early 1850s, to survey districts covered by the Local Boards of Health and for a map of the Osborne Estate of Queen Victoria. The general style is similar to that of the early 1:2500s published shortly afterwards.

1:5280 scale was surveyed shortly afterwards in the mid 1850s as general purpose mapping with a standard of content similar to the more contemporary 1:10,560 mapping. The scale was also used for a reduction of the 1:1056 'skeleton survey' of London that was undertaken between 1848 and 1850.

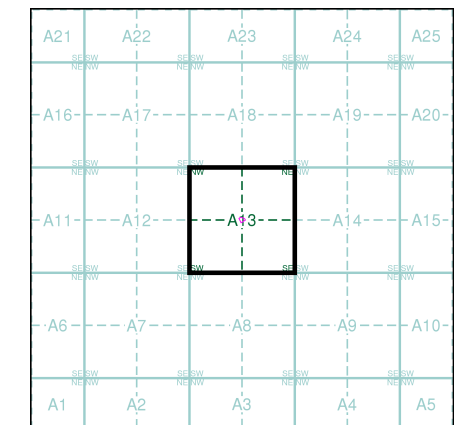
Please note: Due to the partial coverage of Historical Town Plans, it is possible that not all segments within an order will contain mapping. Only the segments that have Town Plan coverage will be generated.

Map Name(s) and Date(s)

006_00_000_SW
1850
1:5,280

010_00_000_NW
1850
1:5,280

Historical Town Plan - Segment A13



Order Details

Order Number: 191721131_1_1
Customer Ref: 14020774
National Grid Reference: 519320, 178290
Slice: A
Site Area (Ha): 0.09
Search Buffer (m): 0

Site Details

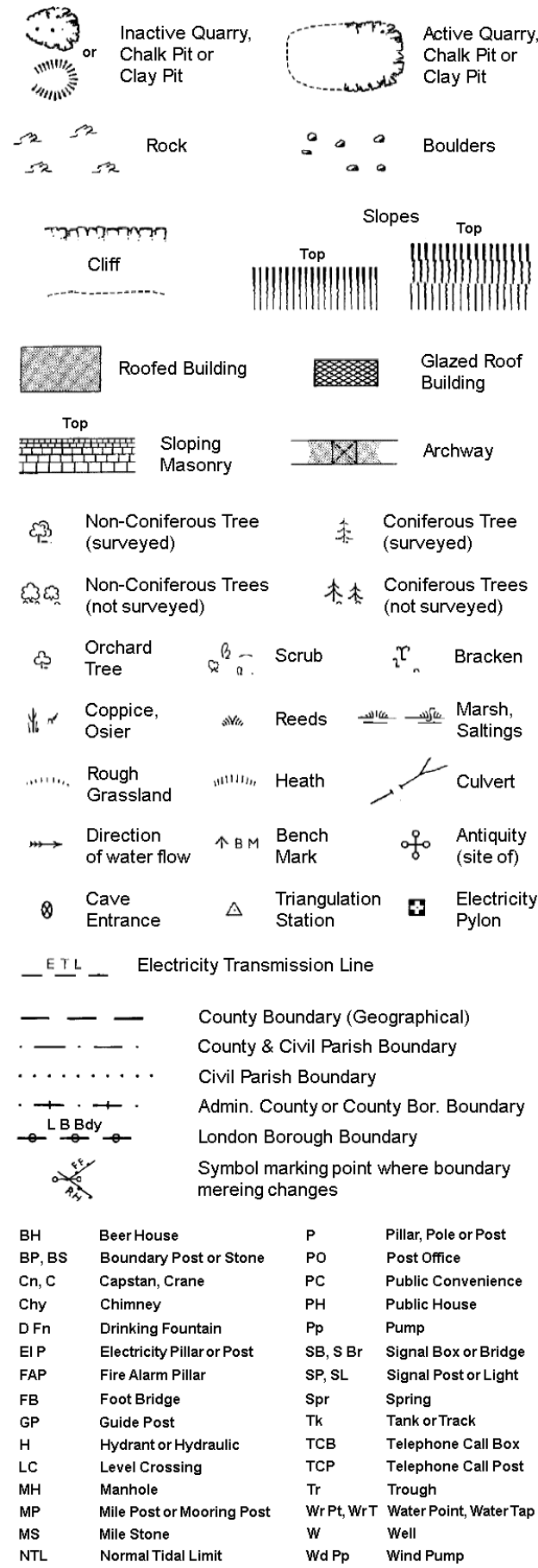
, Flat 2, 1a, Clarence Road, London, W4 3AS

Historical Mapping Legends

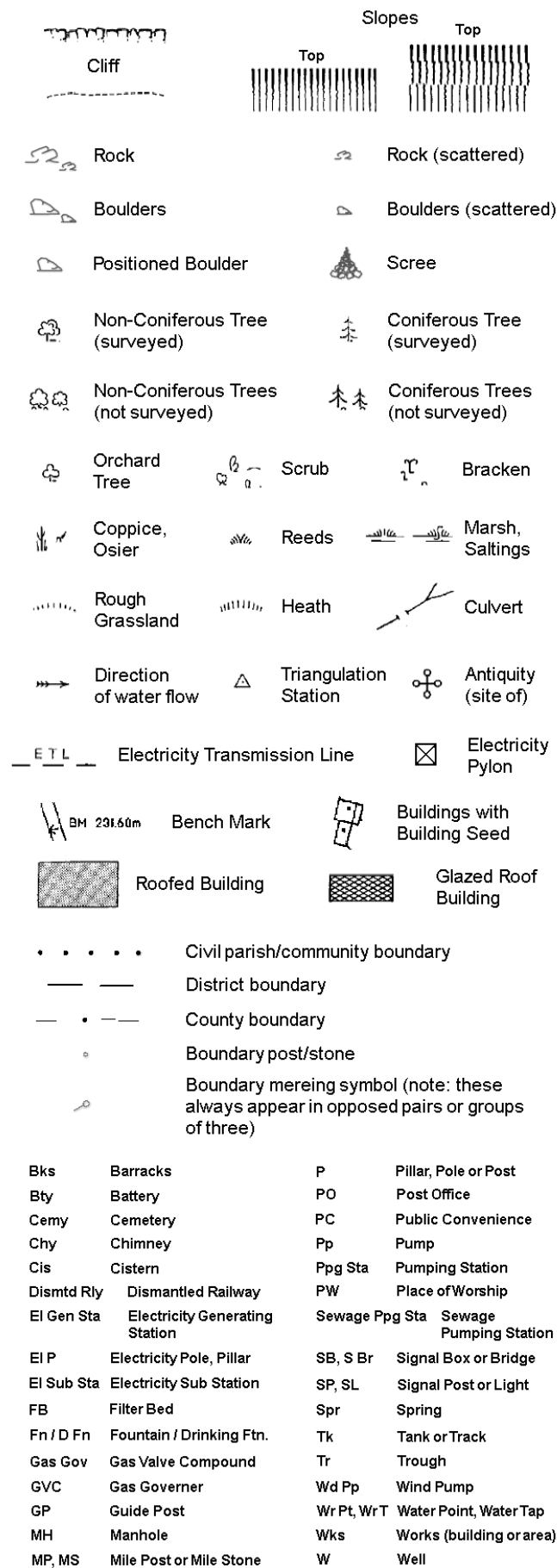
Ordnance Survey County Series and Ordnance Survey Plan 1:2,500



Ordnance Survey Plan, Additional SIMs and Supply of Unpublished Survey Information 1:2,500 and 1:1,250



Large-Scale National Grid Data 1:2,500 and 1:1,250



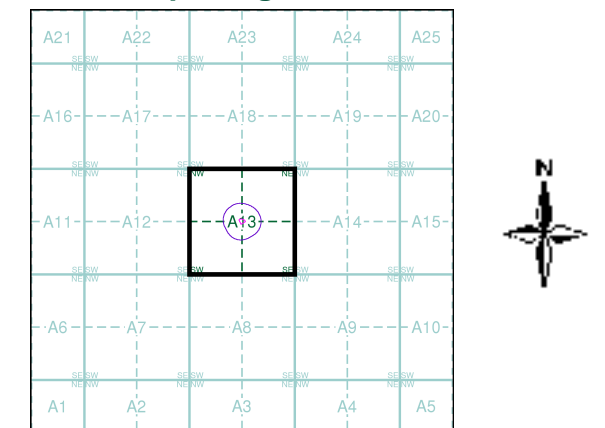
Envirocheck®

LANDMARK INFORMATION GROUP®

Historical Mapping & Photography included:

Mapping Type	Scale	Date	Pg
Middlesex	1:2,500	1865 - 1882	2
Surrey	1:2,500	1866 - 1868	3
Middlesex	1:2,500	1866	4
London	1:2,500	1896	5
Middlesex	1:2,500	1896	6
Surrey	1:2,500	1913	7
Middlesex	1:2,500	1915	8
Surrey	1:2,500	1934 - 1935	9
Middlesex	1:2,500	1935	10
Historical Aerial Photography	1:1,250	1946 - 1947	11
Ordnance Survey Plan	1:1,250	1960 - 1961	12
Ordnance Survey Plan	1:2,500	1961 - 1962	13
Additional SIMs	1:1,250	1961 - 1988	14
Additional SIMs	1:2,500	1961 - 1962	15
Supply of Unpublished Survey Information	1:1,250	1974	16
Ordnance Survey Plan	1:1,250	1980 - 1989	17
Additional SIMs	1:1,250	1980 - 1987	18
Additional SIMs	1:1,250	1982 - 1987	19
Additional SIMs	1:1,250	1987	20
Ordnance Survey Plan	1:1,250	1988 - 1989	21
Large-Scale National Grid Data	1:1,250	1991	22
Large-Scale National Grid Data	1:1,250	1993 - 1995	23
Large-Scale National Grid Data	1:1,250	1996	24
Historical Aerial Photography	1:2,500	1999	25

Historical Map - Segment A13



Order Details

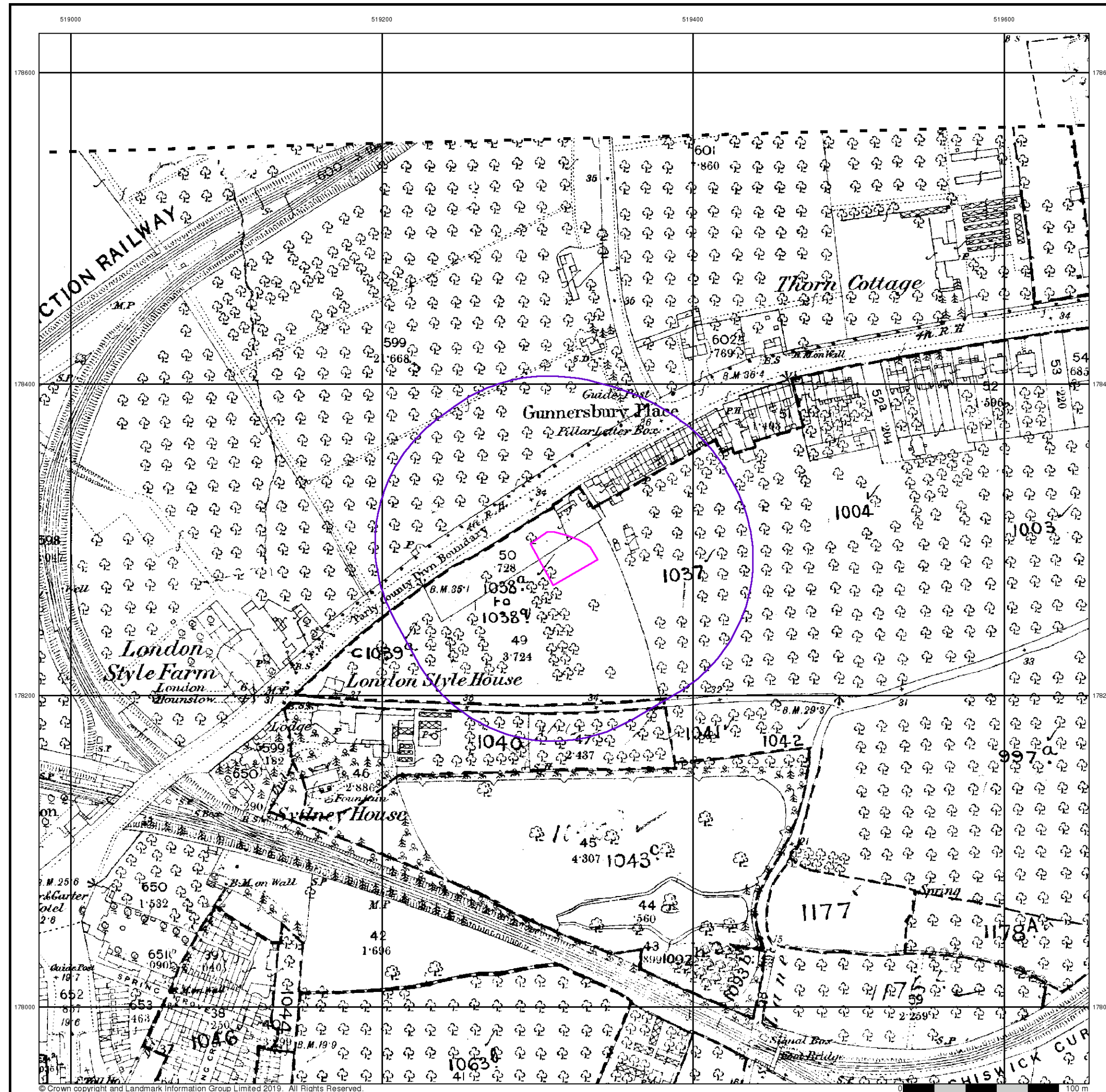
Order Number: 191721131_1_1
Customer Ref: 14020774
National Grid Reference: 519320, 178290
Slice: A
Site Area (Ha): 0.09
Search Buffer (m): 100

Site Details

, Flat 2, 1a, Clarence Road, London, W4 3AS

Landmark®
INFORMATION GROUP

Tel: 0844 844 9952
Fax: 0844 844 9951
Web: www.envirocheck.co.uk



© Crown copyright and Landmark Information Group Limited 2019. All Rights Reserved.

Envirocheck®

LANDMARK INFORMATION GROUP®

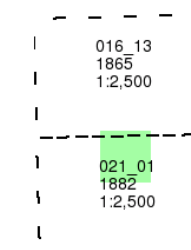
Middlesex

Published 1865 - 1882

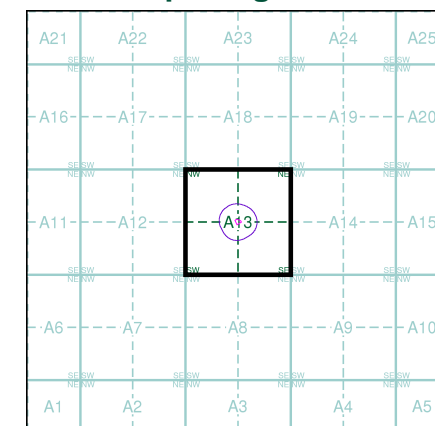
Source map scale - 1:2,500

The historical maps shown were reproduced from maps predominantly held at the scale adopted for England, Wales and Scotland in the 1840's. In 1854 the 1:2,500 scale was adopted for mapping urban areas and by 1896 it covered the whole of what were considered to be the cultivated parts of Great Britain. The published date given below is often some years later than the surveyed date. Before 1938, all OS maps were based on the Cassini Projection, with independent surveys of a single county or group of counties, giving rise to significant inaccuracies in outlying areas.

Map Name(s) and Date(s)



Historical Map - Segment A13



Order Details

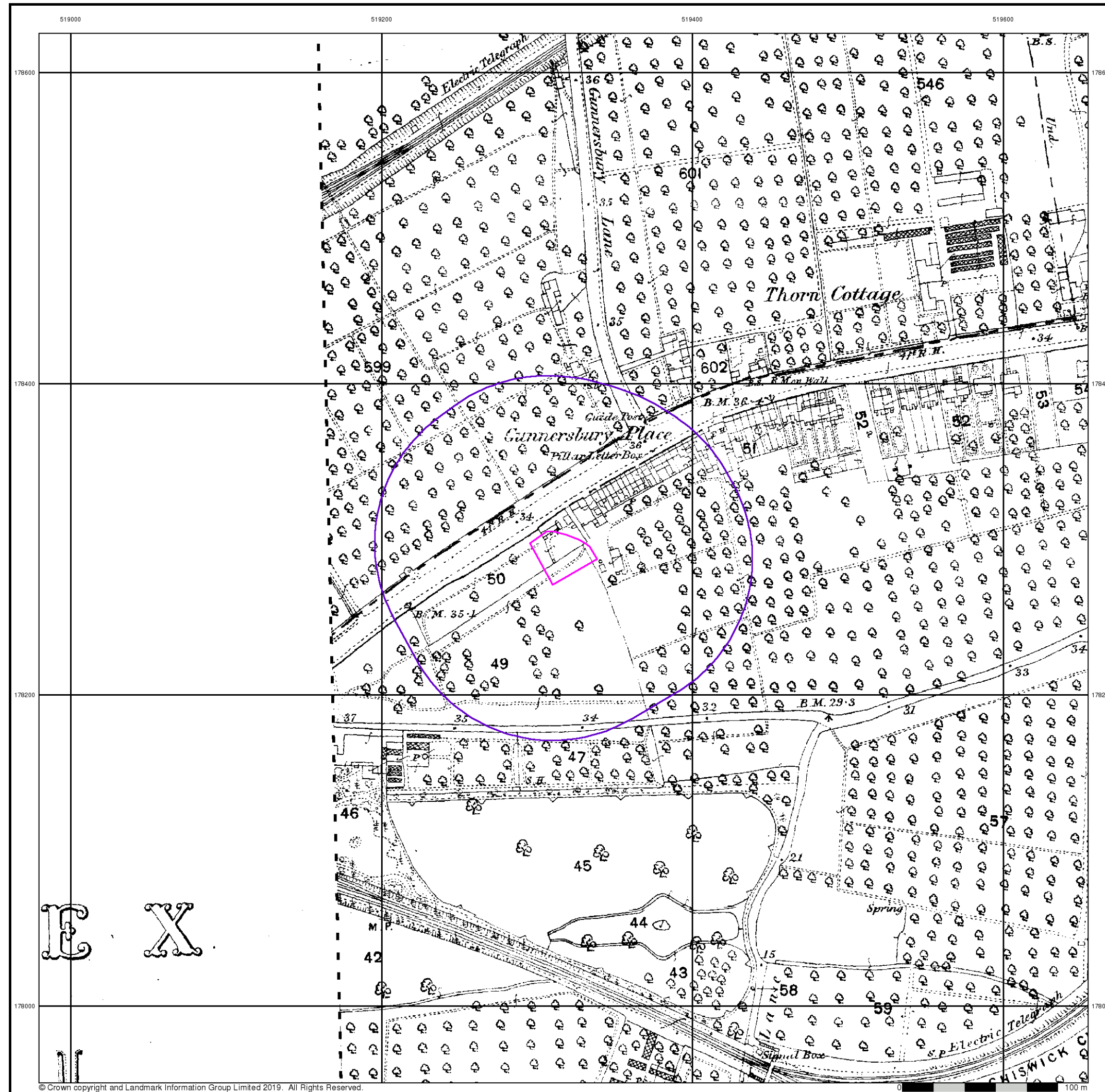
Order Number: 191721131_1_1
Customer Ref: 14020774
National Grid Reference: 519320, 178290
Slice: A
Site Area (Ha): 0.09
Search Buffer (m): 100

Site Details

, Flat 2, 1a, Clarence Road, London, W4 3AS

Landmark®
LANDMARK INFORMATION GROUP

Tel: 0844 844 9952
Fax: 0844 844 9951
Web: www.envirocheck.co.uk



Envirocheck®

LANDMARK INFORMATION GROUP®

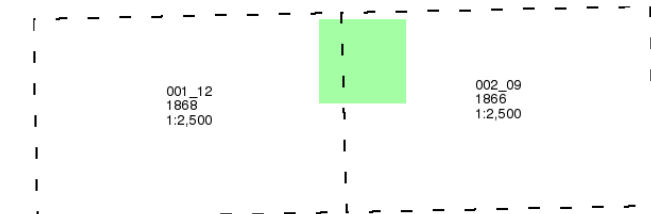
Surrey

Published 1866 - 1868

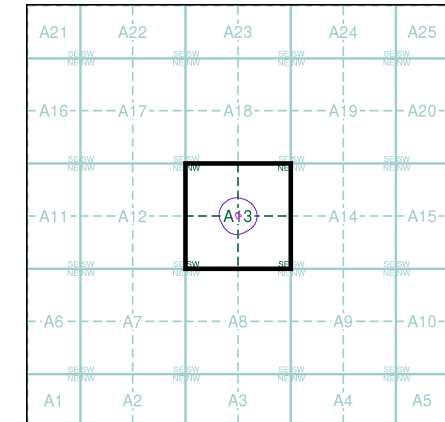
Source map scale - 1:2,500

The historical maps shown were reproduced from maps predominantly held at the scale adopted for England, Wales and Scotland in the 1840's. In 1854 the 1:2,500 scale was adopted for mapping urban areas and by 1896 it covered the whole of what were considered to be the cultivated parts of Great Britain. The published date given below is often some years later than the surveyed date. Before 1938, all OS maps were based on the Cassini Projection, with independent surveys of a single county or group of counties, giving rise to significant inaccuracies in outlying areas.

Map Name(s) and Date(s)



Historical Map - Segment A13



Order Details

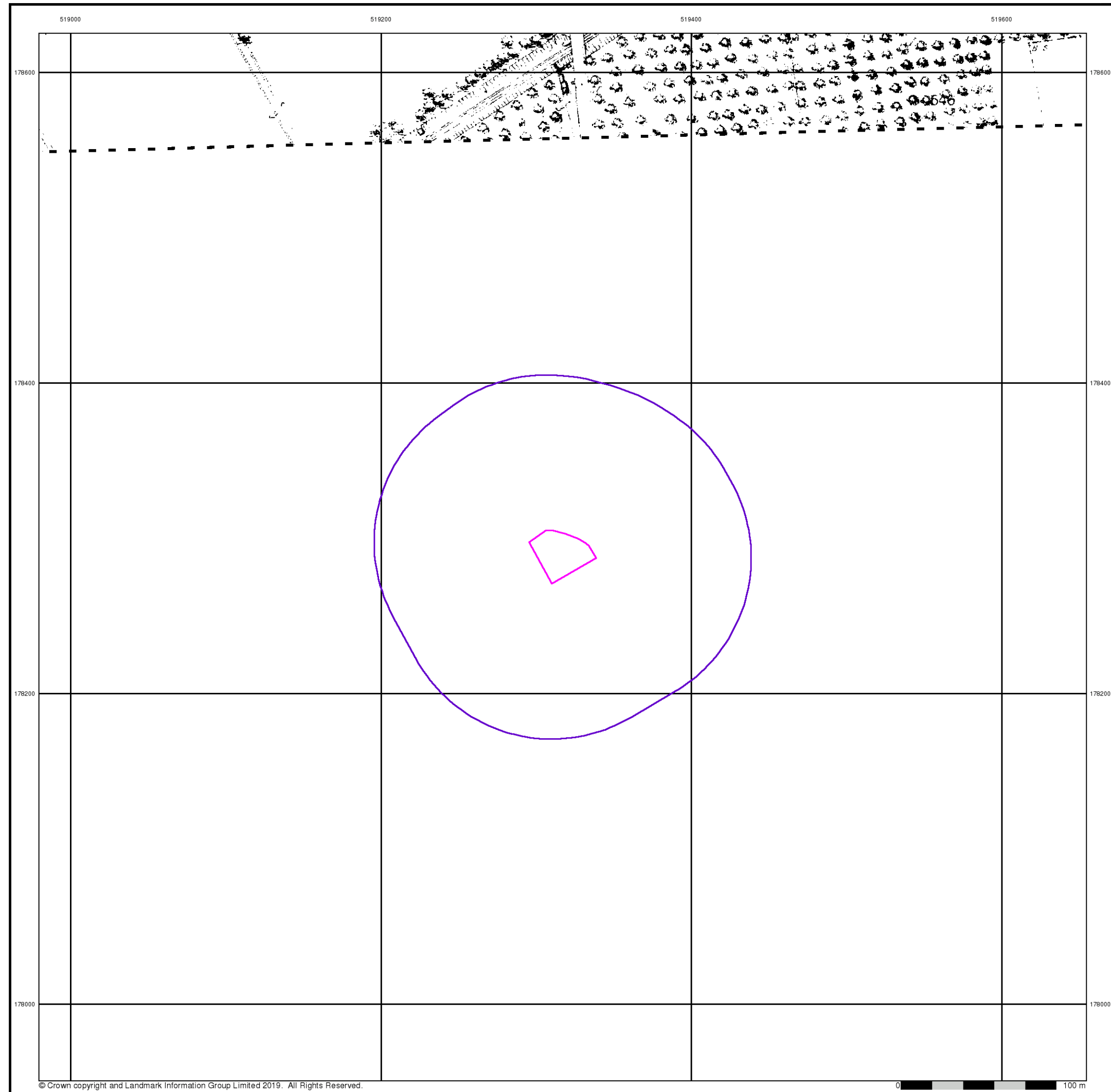
Order Number: 191721131_1_1
Customer Ref: 14020774
National Grid Reference: 519320, 178290
Slice: A
Site Area (Ha): 0.09
Search Buffer (m): 100

Site Details

, Flat 2, 1a, Clarence Road, London, W4 3AS

Landmark®
INFORMATION GROUP

Tel: 0844 844 9952
Fax: 0844 844 9951
Web: www.envirocheck.co.uk



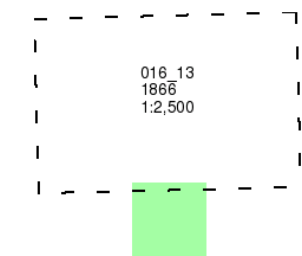
Middlesex

Published 1866

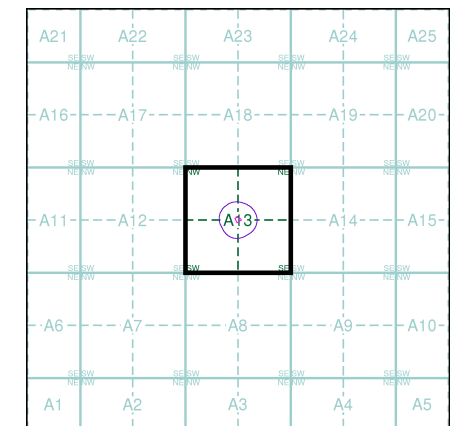
Source map scale - 1:2,500

The historical maps shown were reproduced from maps predominantly held at the scale adopted for England, Wales and Scotland in the 1840's. In 1854 the 1:2,500 scale was adopted for mapping urban areas and by 1896 it covered the whole of what were considered to be the cultivated parts of Great Britain. The published date given below is often some years later than the surveyed date. Before 1938, all OS maps were based on the Cassini Projection, with independent surveys of a single county or group of counties, giving rise to significant inaccuracies in outlying areas.

Map Name(s) and Date(s)



Historical Map - Segment A13

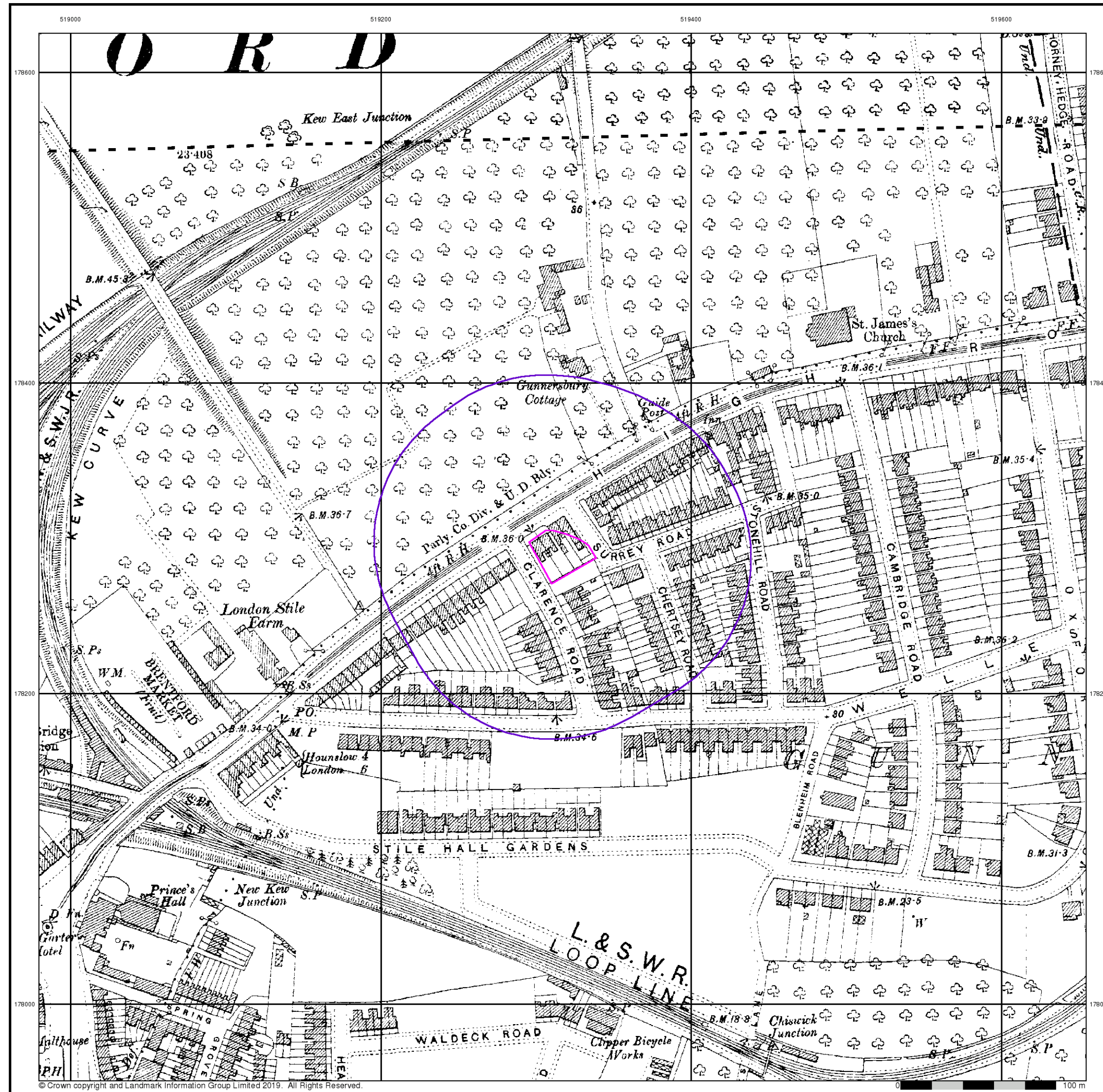


Order Details

Order Number: 191721131_1_1
Customer Ref: 14020774
National Grid Reference: 519320, 178290
Slice: A
Site Area (Ha): 0.09
Search Buffer (m): 100

Site Details

, Flat 2, 1a, Clarence Road, London, W4 3AS



© Crown copyright and Landmark Information Group Limited 2019. All Rights Reserved.

Envirocheck®

LANDMARK INFORMATION GROUP®

London

Published 1896

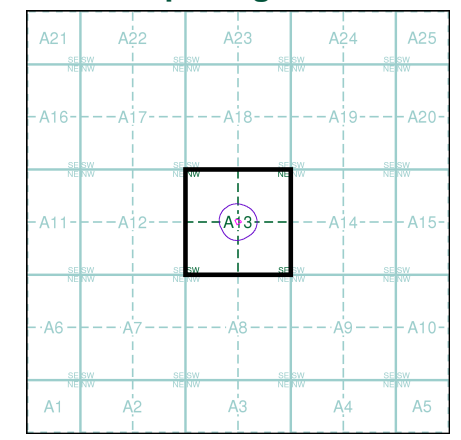
Source map scale - 1:2,500

The historical maps shown were reproduced from maps predominantly held at the scale adopted for England, Wales and Scotland in the 1840's. In 1854 the 1:2,500 scale was adopted for mapping urban areas and by 1896 it covered the whole of what were considered to be the cultivated parts of Great Britain. The published date given below is often some years later than the surveyed date. Before 1938, all OS maps were based on the Cassini Projection, with independent surveys of a single county or group of counties, giving rise to significant inaccuracies in outlying areas.

Map Name(s) and Date(s)

071_00
1896
1:2,500
084_00
1896
1:2,500

Historical Map - Segment A13



Order Details

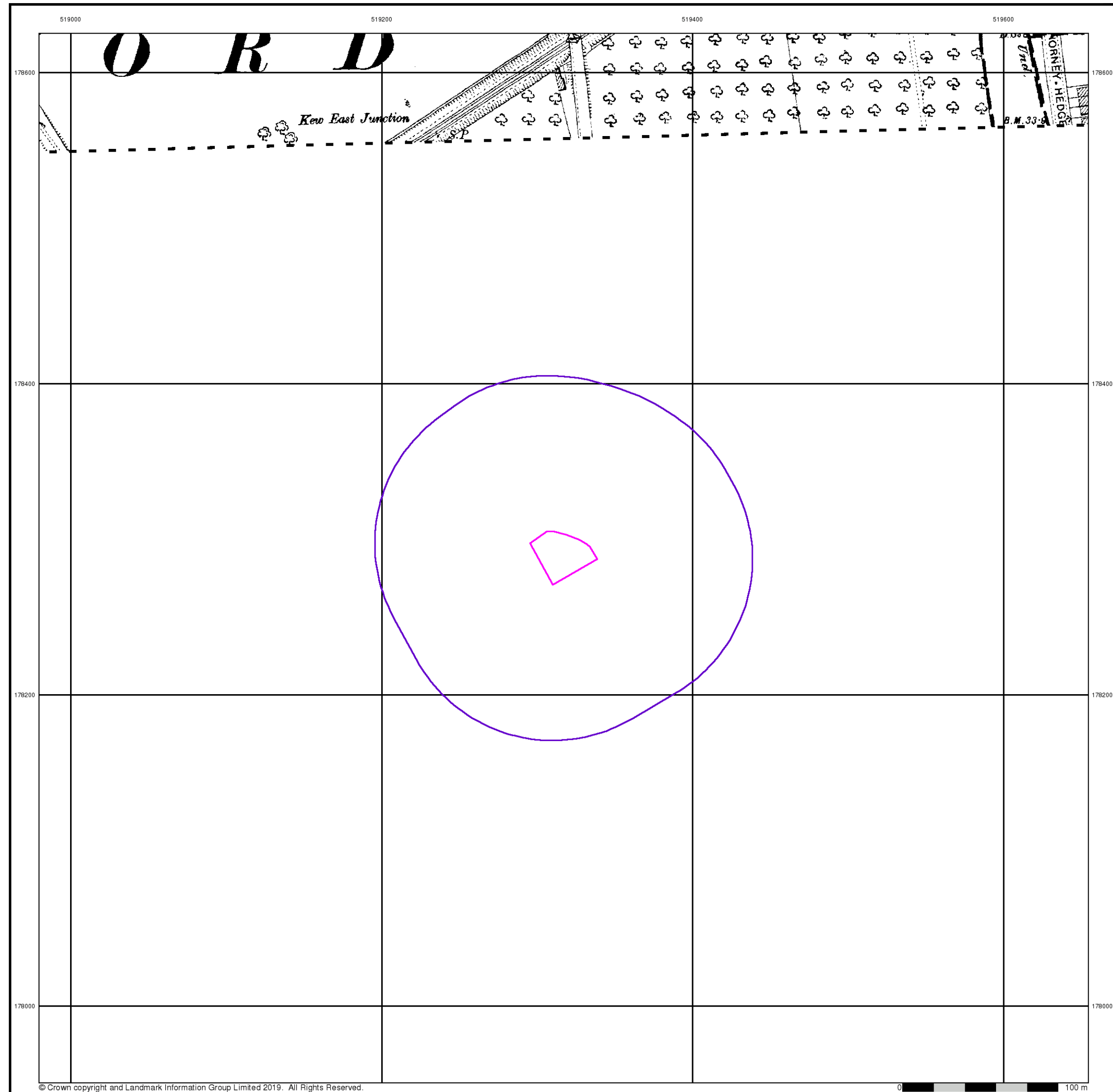
Order Number: 191721131_1_1
Customer Ref: 14020774
National Grid Reference: 519320, 178290
Slice: A
Site Area (Ha): 0.09
Search Buffer (m): 100

Site Details

, Flat 2, 1a, Clarence Road, London, W4 3AS

Landmark®
LANDMARK INFORMATION GROUP

Tel: 0844 844 9952
Fax: 0844 844 9951
Web: www.envirocheck.co.uk



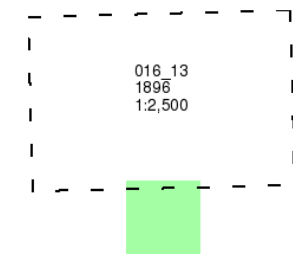
Middlesex

Published 1896

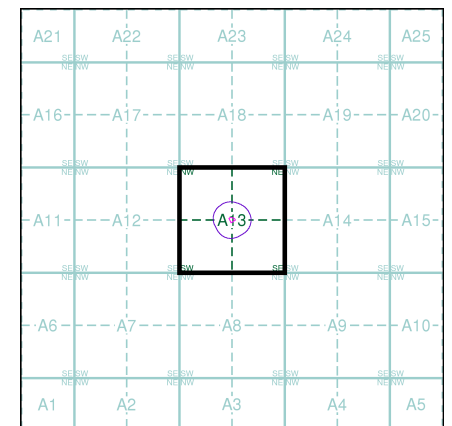
Source map scale - 1:2,500

The historical maps shown were reproduced from maps predominantly held at the scale adopted for England, Wales and Scotland in the 1840's. In 1854 the 1:2,500 scale was adopted for mapping urban areas and by 1896 it covered the whole of what were considered to be the cultivated parts of Great Britain. The published date given below is often some years later than the surveyed date. Before 1938, all OS maps were based on the Cassini Projection, with independent surveys of a single county or group of counties, giving rise to significant inaccuracies in outlying areas.

Map Name(s) and Date(s)



Historical Map - Segment A13

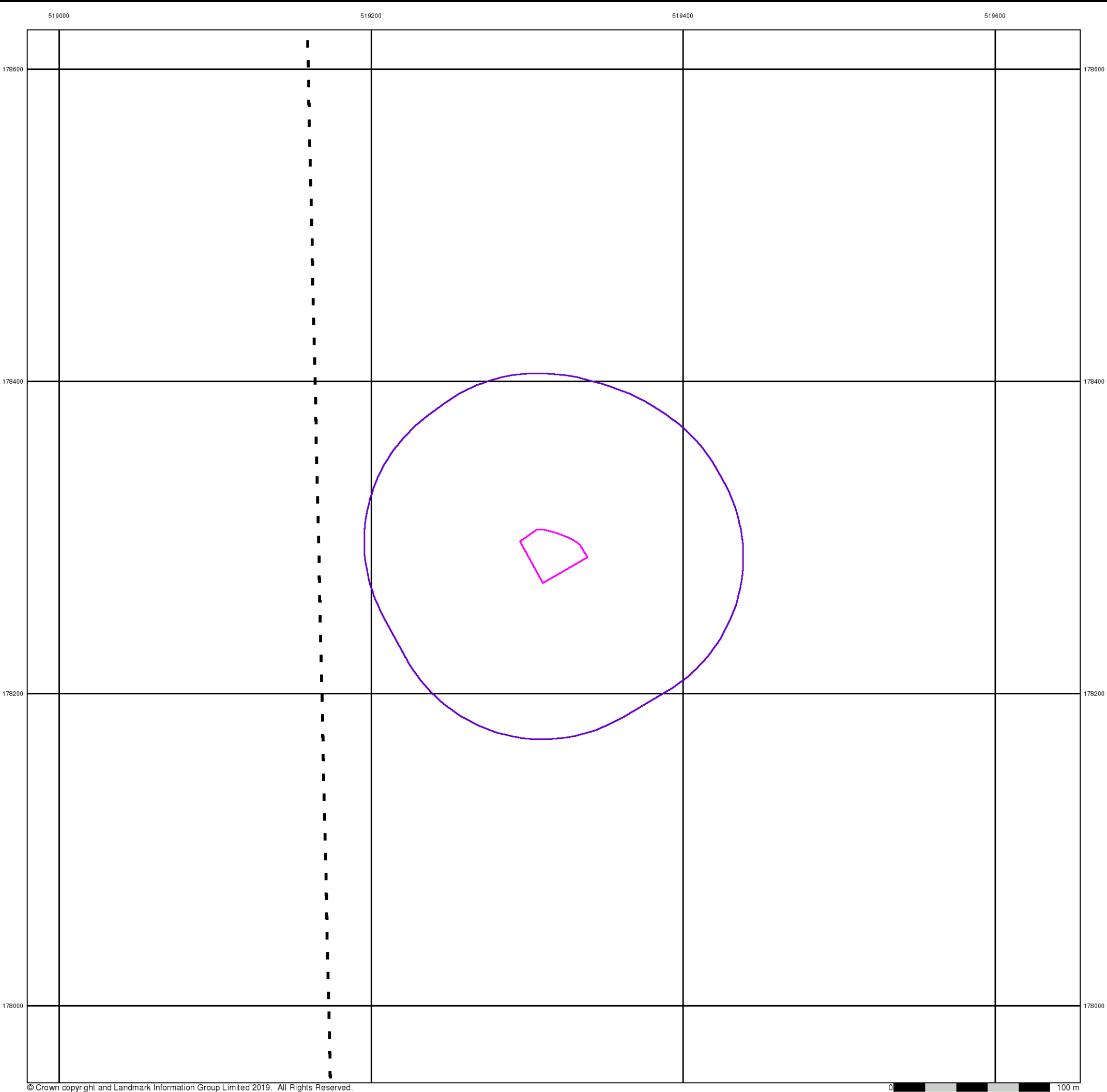


Order Details

Order Number: 191721131_1_1
Customer Ref: 14020774
National Grid Reference: 519320, 178290
Slice: A
Site Area (Ha): 0.09
Search Buffer (m): 100

Site Details

, Flat 2, 1a, Clarence Road, London, W4 3AS



Envirocheck®

LANDMARK INFORMATION GROUP®

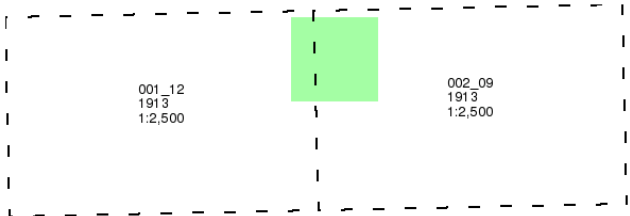
Surrey

Published 1913

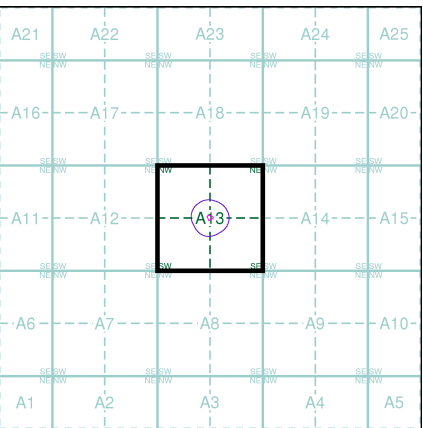
Source map scale - 1:2,500

The historical maps shown were reproduced from maps predominantly held at the scale adopted for England, Wales and Scotland in the 1840's. In 1854 the 1:2,500 scale was adopted for mapping urban areas and by 1896 it covered the whole of what were considered to be the cultivated parts of Great Britain. The published date given below is often some years later than the surveyed date. Before 1938, all OS maps were based on the Cassini Projection, with independent surveys of a single county or group of counties, giving rise to significant inaccuracies in outlying areas.

Map Name(s) and Date(s)



Historical Map - Segment A13



Order Details

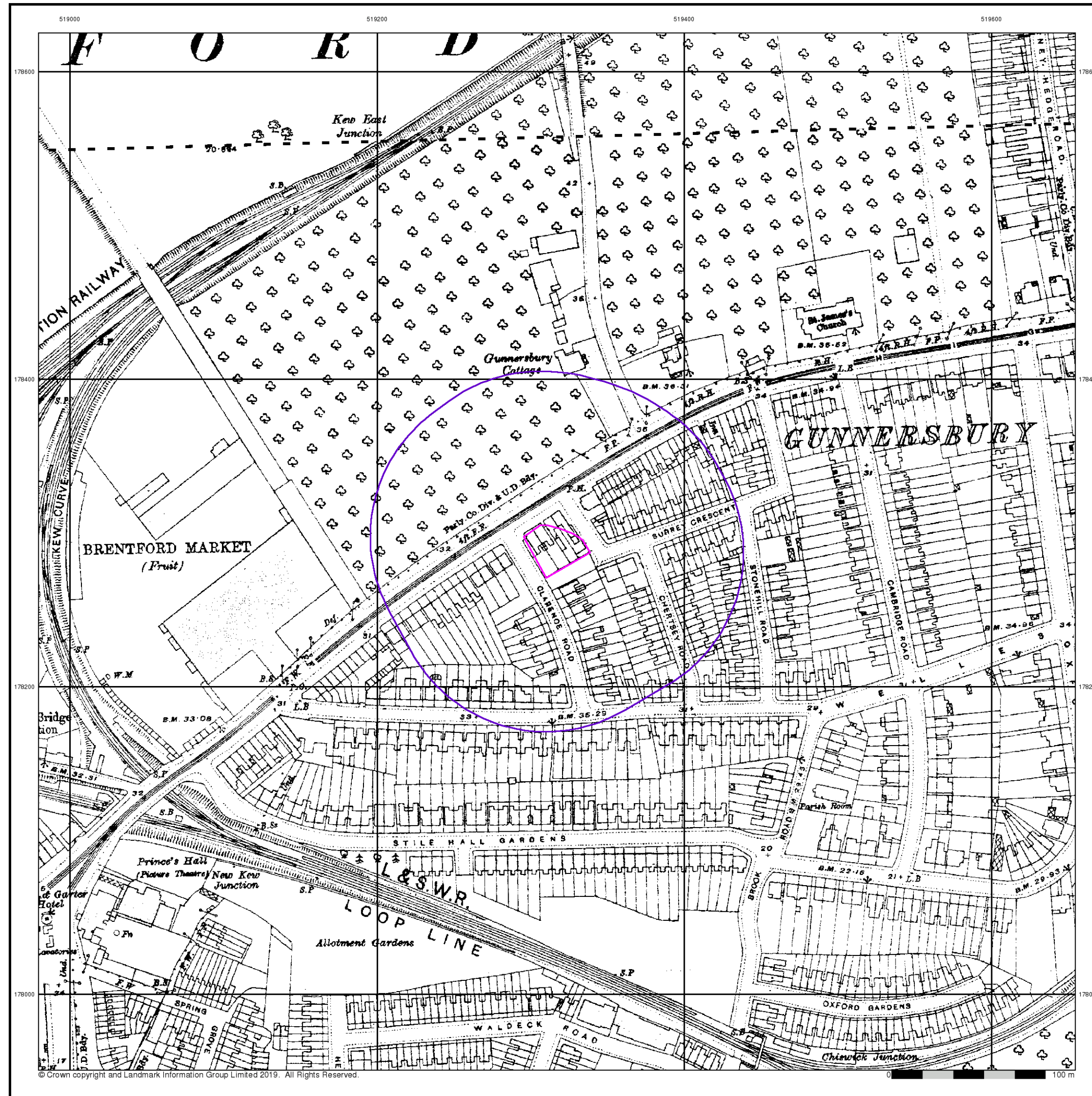
Order Number: 191721131_1_1
Customer Ref: 14020774
National Grid Reference: 519320, 178290
Slice: A
Site Area (Ha): 0.09
Search Buffer (m): 100

Site Details

, Flat 2, 1a, Clarence Road, London, W4 3AS

Landmark®
INFORMATION GROUP

Tel: 0844 844 9952
Fax: 0844 844 9951
Web: www.envirocheck.co.uk



© Crown copyright and Landmark Information Group Limited 2019. All Rights Reserved.

Envirocheck®

LANDMARK INFORMATION GROUP®

Middlesex

Published 1915

Source map scale - 1:2,500

The historical maps shown were reproduced from maps predominantly held at the scale adopted for England, Wales and Scotland in the 1840's. In 1854 the 1:2,500 scale was adopted for mapping urban areas and by 1896 it covered the whole of what were considered to be the cultivated parts of Great Britain. The published date given below is often some years later than the surveyed date. Before 1938, all OS maps were based on the Cassini Projection, with independent surveys of a single county or group of counties, giving rise to significant inaccuracies in outlying areas.

Map Name(s) and Date(s)

016_13
1915
1:2,500

021_01
1915
1:2,500

Historical Map - Segment A13

A21	A22	A23	A24	A25
A16	A17	A18	A19	A20
A11	A12	A13	A14	A15
A6	A7	A8	A9	A10
A1	A2	A3	A4	A5

Order Details

Order Number:	191721131_1_1
Customer Ref:	14020774
National Grid Reference:	519320, 178290
Slice:	A
Site Area (Ha):	0.09
Search Buffer (m):	100

Site Details

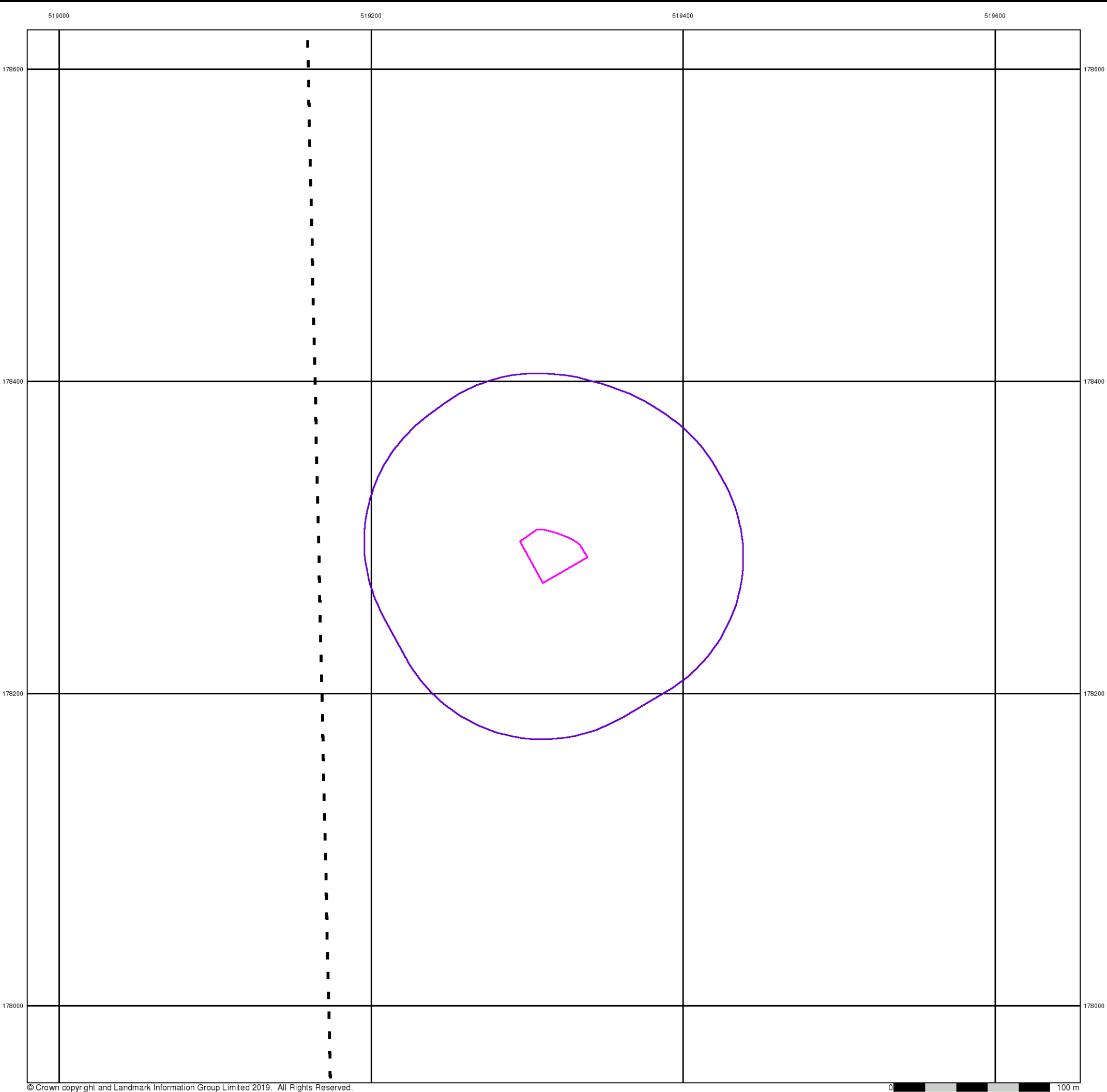
, Flat 2, 1a, Clarence Road, London, W4 3AS

Landmark®

INFORMATION GROUP

Tel: 0844 844 9952
Fax: 0844 844 9951
Web: www.envirocheck.co.uk

A Landmark Information Group Service v50.0 22-Jan-2019 Page 8 of 25



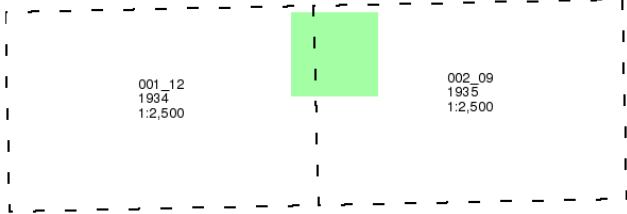
Surrey

Published 1934 - 1935

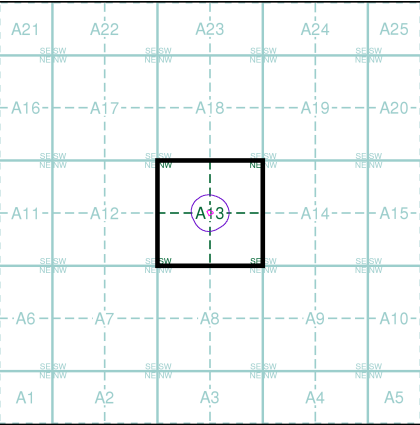
Source map scale - 1:2,500

The historical maps shown were reproduced from maps predominantly held at the scale adopted for England, Wales and Scotland in the 1840's. In 1854 the 1:2,500 scale was adopted for mapping urban areas and by 1896 it covered the whole of what were considered to be the cultivated parts of Great Britain. The published date given below is often some years later than the surveyed date. Before 1938, all OS maps were based on the Cassini Projection, with independent surveys of a single county or group of counties, giving rise to significant inaccuracies in outlying areas.

Map Name(s) and Date(s)



Historical Map - Segment A13

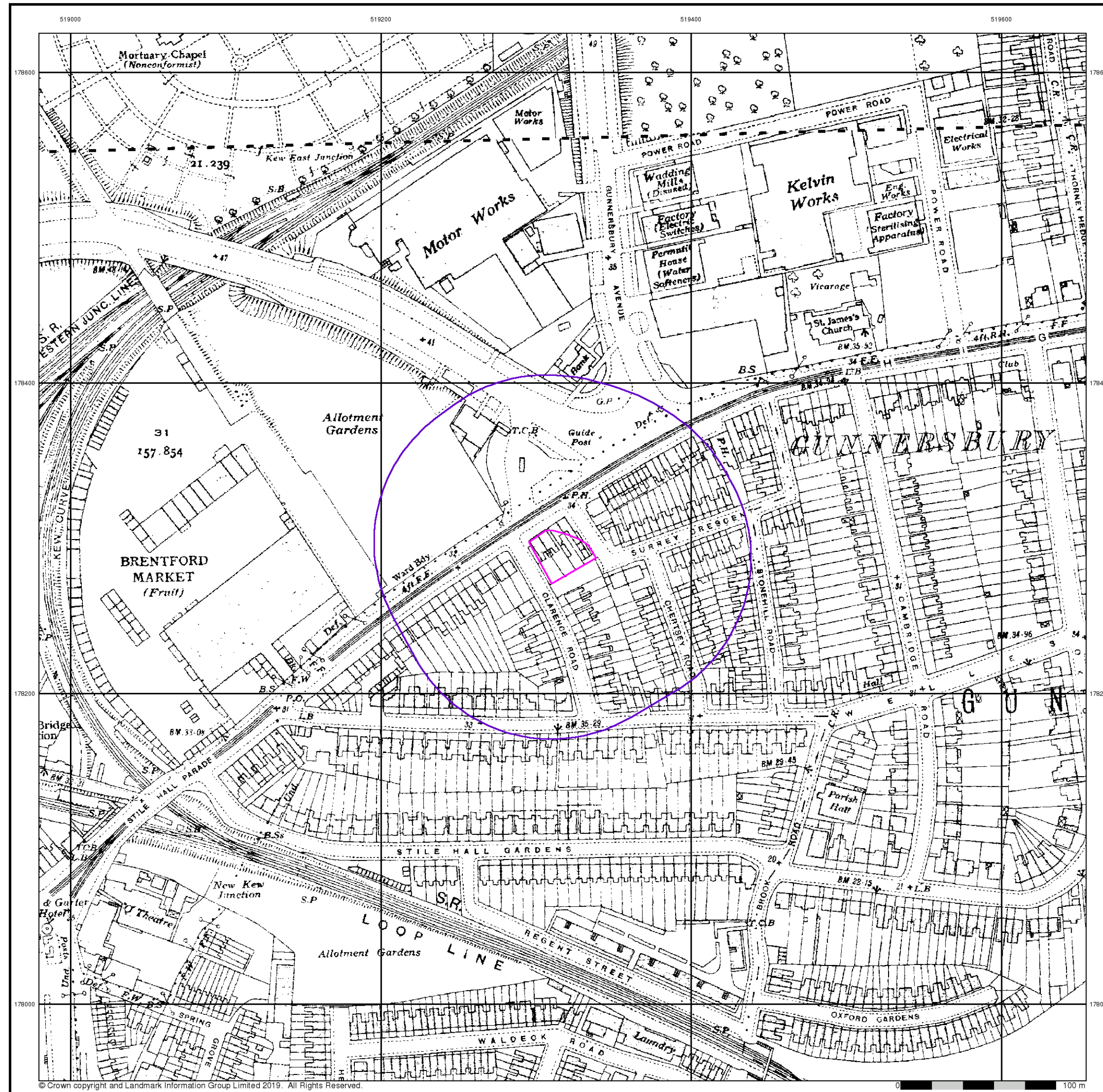


Order Details

Order Number: 191721131_1_1
Customer Ref: 14020774
National Grid Reference: 519320, 178290
Slice: A
Site Area (Ha): 0.09
Search Buffer (m): 100

Site Details

, Flat 2, 1a, Clarence Road, London, W4 3AS



© Crown copyright and Landmark Information Group Limited 2019. All Rights Reserved.

Envirocheck®

LANDMARK INFORMATION GROUP®

Middlesex

Published 1935

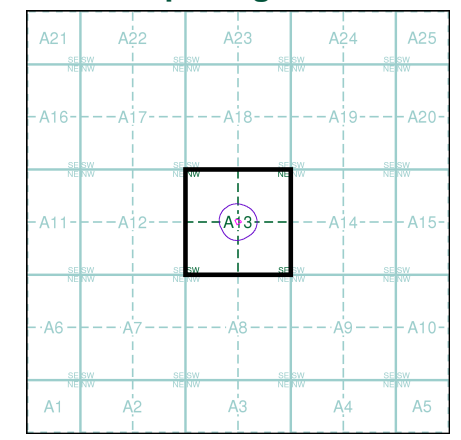
Source map scale - 1:2,500

The historical maps shown were reproduced from maps predominantly held at the scale adopted for England, Wales and Scotland in the 1840's. In 1854 the 1:2,500 scale was adopted for mapping urban areas and by 1896 it covered the whole of what were considered to be the cultivated parts of Great Britain. The published date given below is often some years later than the surveyed date. Before 1938, all OS maps were based on the Cassini Projection, with independent surveys of a single county or group of counties, giving rise to significant inaccuracies in outlying areas.

Map Name(s) and Date(s)

016_13
1935
1:2,500
021_01
1935
1:2,500

Historical Map - Segment A13



Order Details

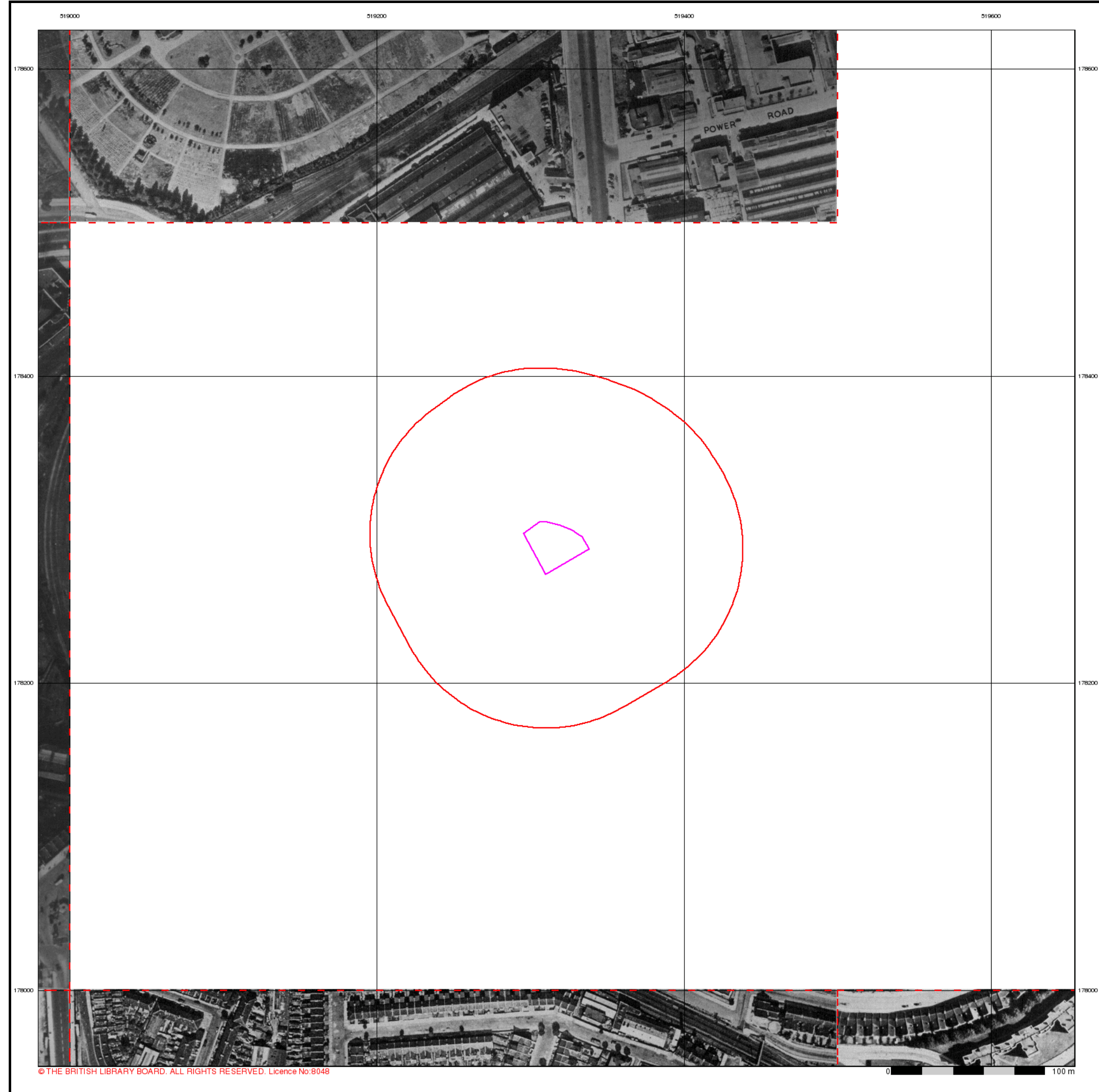
Order Number: 191721131_1_1
Customer Ref: 14020774
National Grid Reference: 519320, 178290
Slice: A
Site Area (Ha): 0.09
Search Buffer (m): 100

Site Details

, Flat 2, 1a, Clarence Road, London, W4 3AS

Landmark®
LANDMARK INFORMATION GROUP

Tel: 0844 844 9952
Fax: 0844 844 9951
Web: www.envirocheck.co.uk



Envirocheck®

LANDMARK INFORMATION GROUP®

Historical Aerial Photography

Published 1946 - 1947

Source map scale - 1:1,250

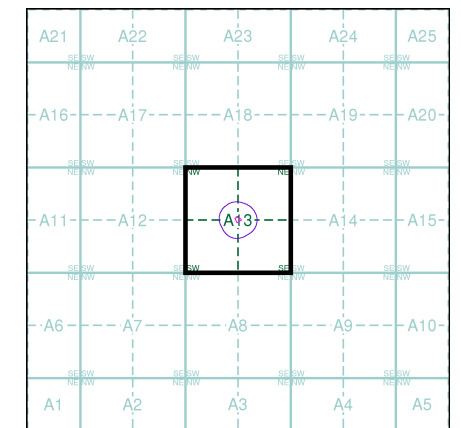
The Historical Aerial Photos were produced by the Ordnance Survey at a scale of 1:1,250 and 1:10,560 from Air Force photography. They were produced between 1944 and 1951 as an interim measure, pending preparation of conventional mapping, due to post war resource shortages. New security measures in the 1950's meant that every photograph was re-checked for potentially unsafe information with security sites replaced by fake fields or clouds. The original editions were withdrawn and only later made available after a period of fifty years although due to the accuracy of the editing, without viewing both revisions it is not easy to spot the edits. Where available Landmark have included both revisions.

© THE BRITISH LIBRARY BOARD. ALL RIGHTS RESERVED. Licence No:8048

Map Name(s) and Date(s)

TQ1878NE TO1978NW
1947 1947
1:1,250 1:1,250
TQ1878SE
1946
1:1,250
TQ1877NE TO1977NW TO1977NE
1947 1947 1946
1:1,250 1:1,250 1:1,250

Historical Aerial Photography - Segment A13



LIBRARY
HS111RB

Order Details

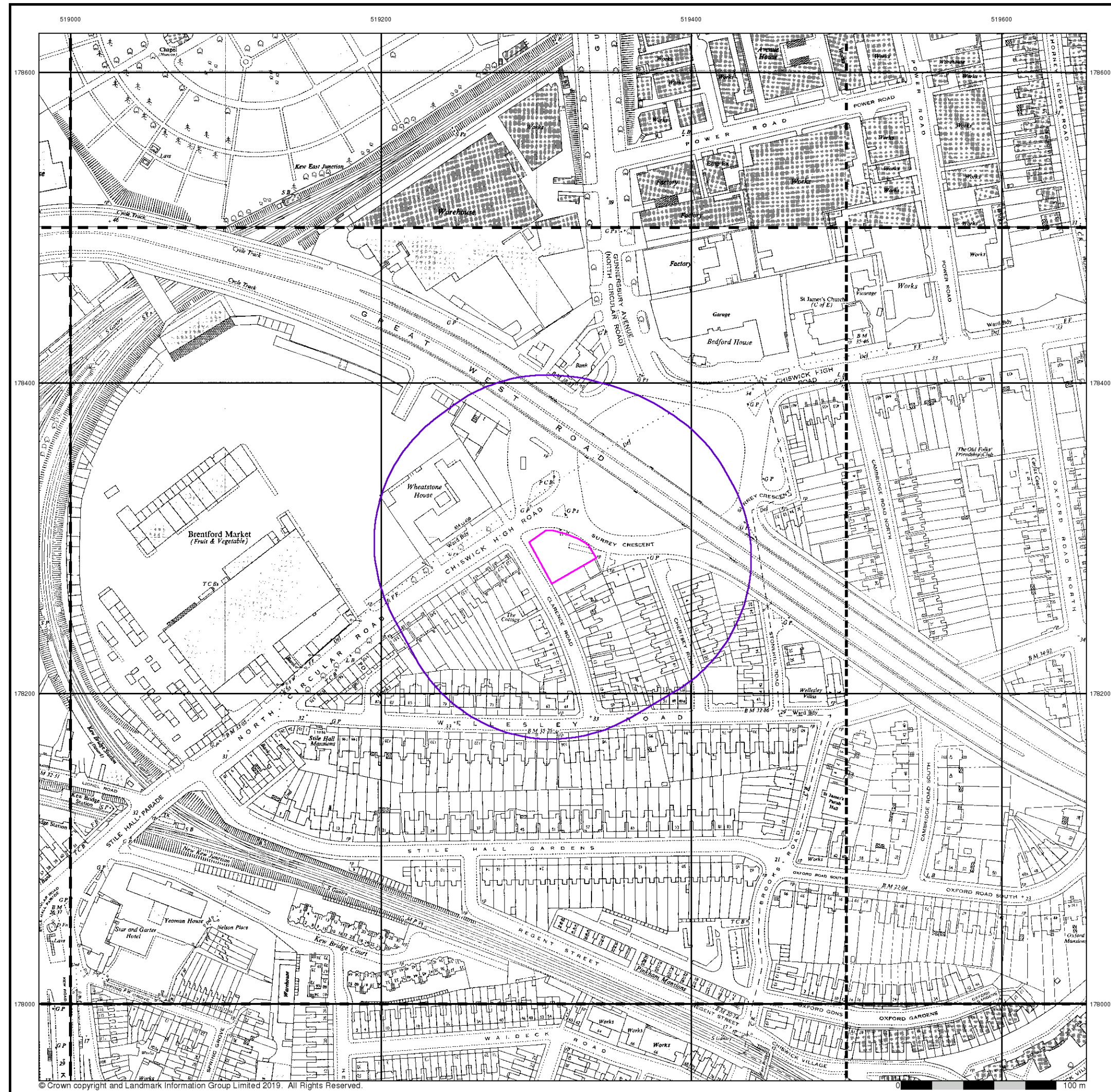
Order Number: 191721131_1_1
Customer Ref: 14020774
National Grid Reference: 519320, 178290
Slice: A
Site Area (Ha): 0.09
Search Buffer (m): 100

Site Details

, Flat 2, 1a, Clarence Road, London, W4 3AS

Landmark®
INFORMATION GROUP

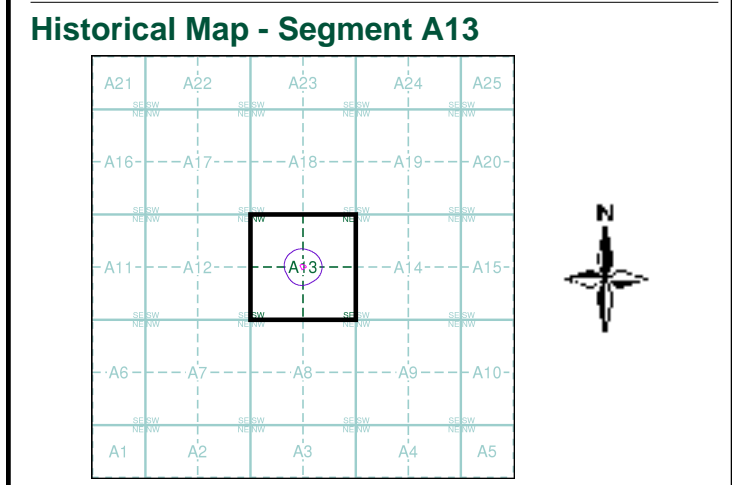
Tel: 0844 844 9952
Fax: 0844 844 9951
Web: www.envirocheck.co.uk



Ordnance Survey Plan
Published 1960 - 1961
Source map scale - 1:1,250

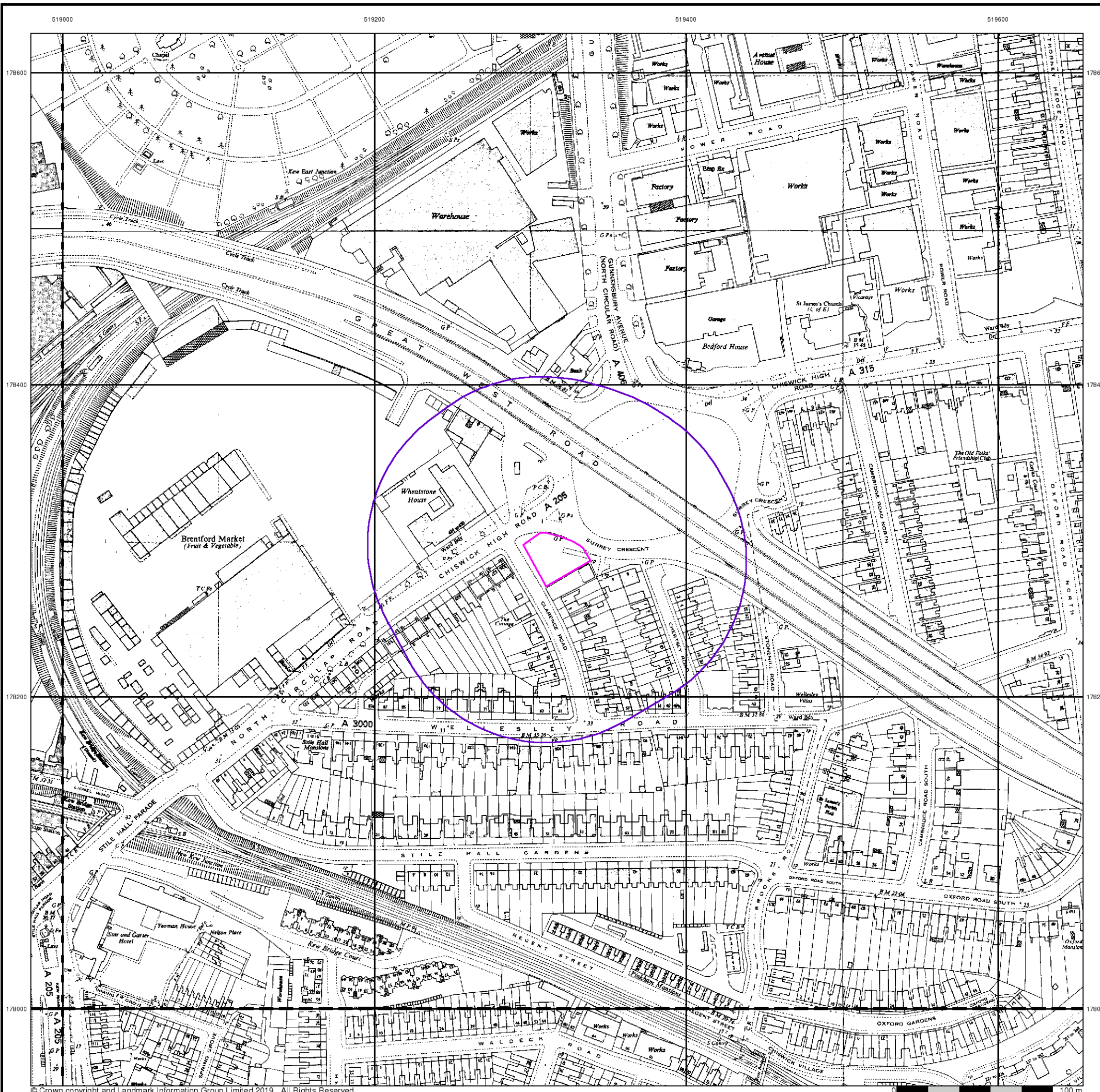
The historical maps shown were reproduced from maps predominantly held at the scale adopted for England, Wales and Scotland in the 1840's. In 1854 the 1:2,500 scale was adopted for mapping urban areas and by 1896 it covered the whole of what were considered to be the cultivated parts of Great Britain. The published date given below is often some years later than the surveyed date. Before 1938, all OS maps were based on the Cassini Projection, with independent surveys of a single county or group of counties, giving rise to significant inaccuracies in outlying areas.

Map Name(s) and Date(s)		
TQ1878NE	TQ1978NW	TQ1978NE
1961	1961	1961
1:1,250	1:1,250	1:1,250
TQ1878SE	TQ1978SW	TQ1978SE
1961	1961	1961
1:1,250	1:1,250	1:1,250
TQ1877NE	TQ1977NW	TQ1977NE
1961	1960	1960
1:1,250	1:1,250	1:1,250



Order Details
Order Number: 191721131_1_1
Customer Ref: 14020774
National Grid Reference: 519320, 178290
Slice: A
Site Area (Ha): 0.09
Search Buffer (m): 100

Site Details
, Flat 2, 1a, Clarence Road, London, W4 3AS



© Crown copyright and Landmark Information Group Limited 2019. All Rights Reserved.

Ordnance Survey Plan

Published 1961 - 1962

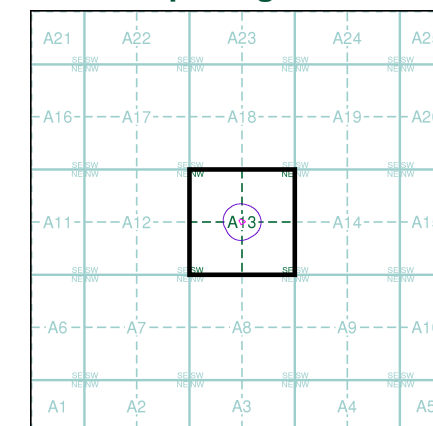
Source map scale - 1:2,500

The historical maps shown were reproduced from maps predominantly held at the scale adopted for England, Wales and Scotland in the 1840's. In 1854 the 1:2,500 scale was adopted for mapping urban areas and by 1896 it covered the whole of what were considered to be the cultivated parts of Great Britain. The published date given below is often some years later than the surveyed date. Before 1938, all OS maps were based on the Cassini Projection, with independent surveys of a single county or group of counties, giving rise to significant inaccuracies in outlying areas.

Map Name(s) and Date(s)

TQ1878 1962 12,500	TQ1978 1962 12,500
TQ1877 1961 12,500	TQ1977 1961 12,500

Historical Map - Segment A13

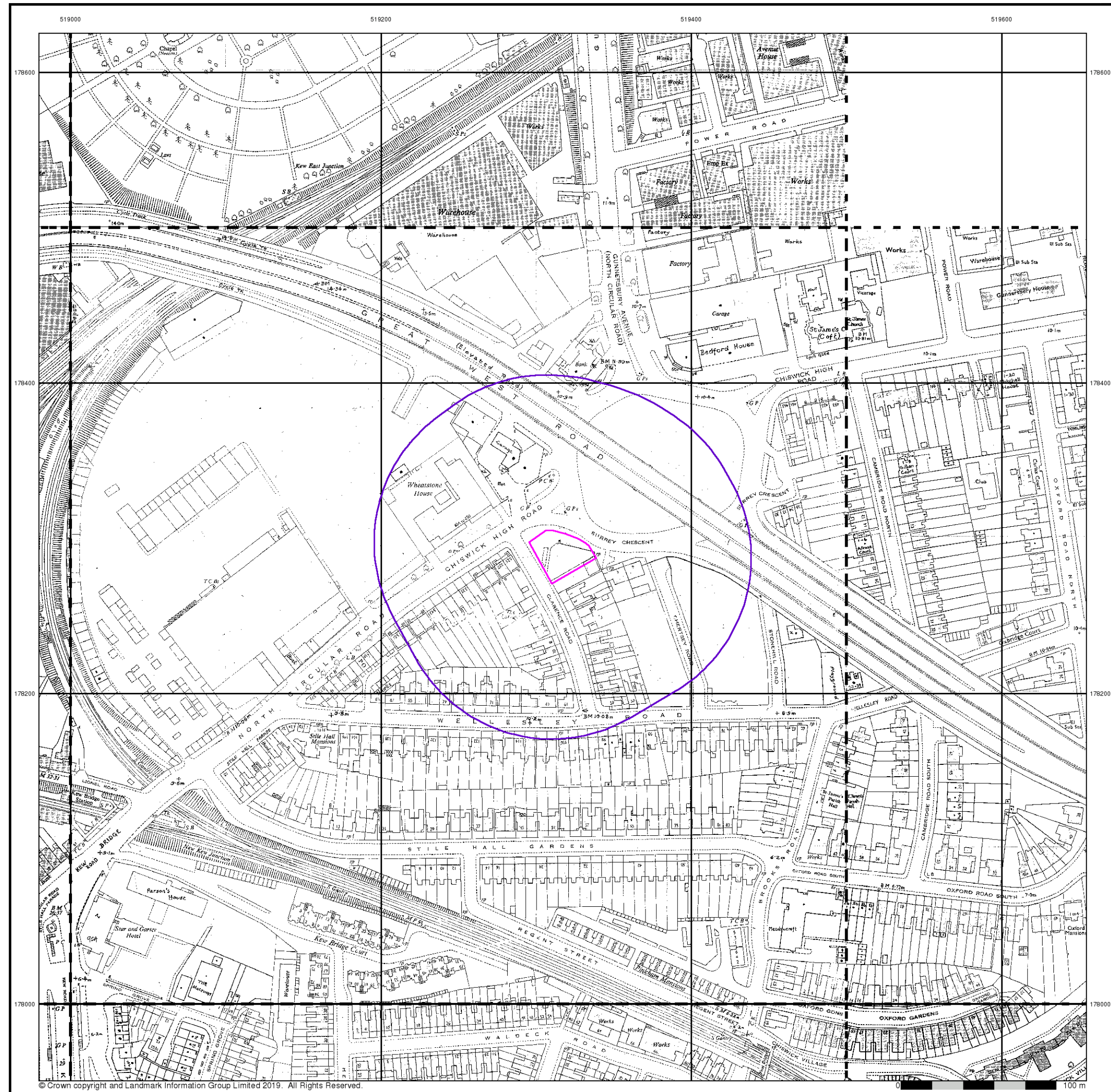


Order Details

Order Number: 191721131_1_1
Customer Ref: 14020774
National Grid Reference: 519320, 178290
Slice: A
Site Area (Ha): 0.09
Search Buffer (m): 100

Site Details

, Flat 2, 1a, Clarence Road, London, W4 3AS



Envirocheck®

LANDMARK INFORMATION GROUP®

Additional SIMs

Published 1961 - 1988

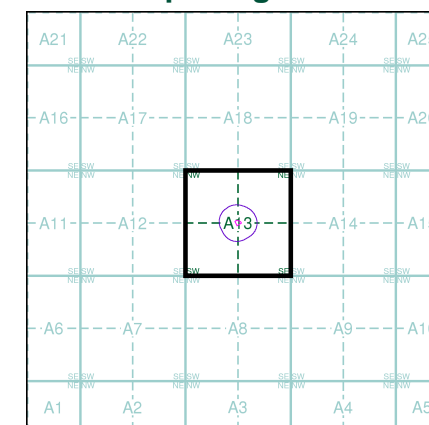
Source map scale - 1:1,250

The SIM cards (Ordnance Survey's 'Survey of Information on Microfilm') are further, minor editions of mapping which were produced and published in between the main editions as an area was updated. They date from 1947 to 1994, and contain detailed information on buildings, roads and land-use. These maps were produced at both 1:2,500 and 1:1,250 scales.

Map Name(s) and Date(s)

TQ1878NE	TQ1978NW
1961	1961
1:1,250	1:1,250
TQ1878SE	TQ1978SW
1967	1978
1:1,250	1:1,250
TQ1877NE	TQ1977NW
1961	1978
1:1,250	1:1,250

Historical Map - Segment A13



Order Details

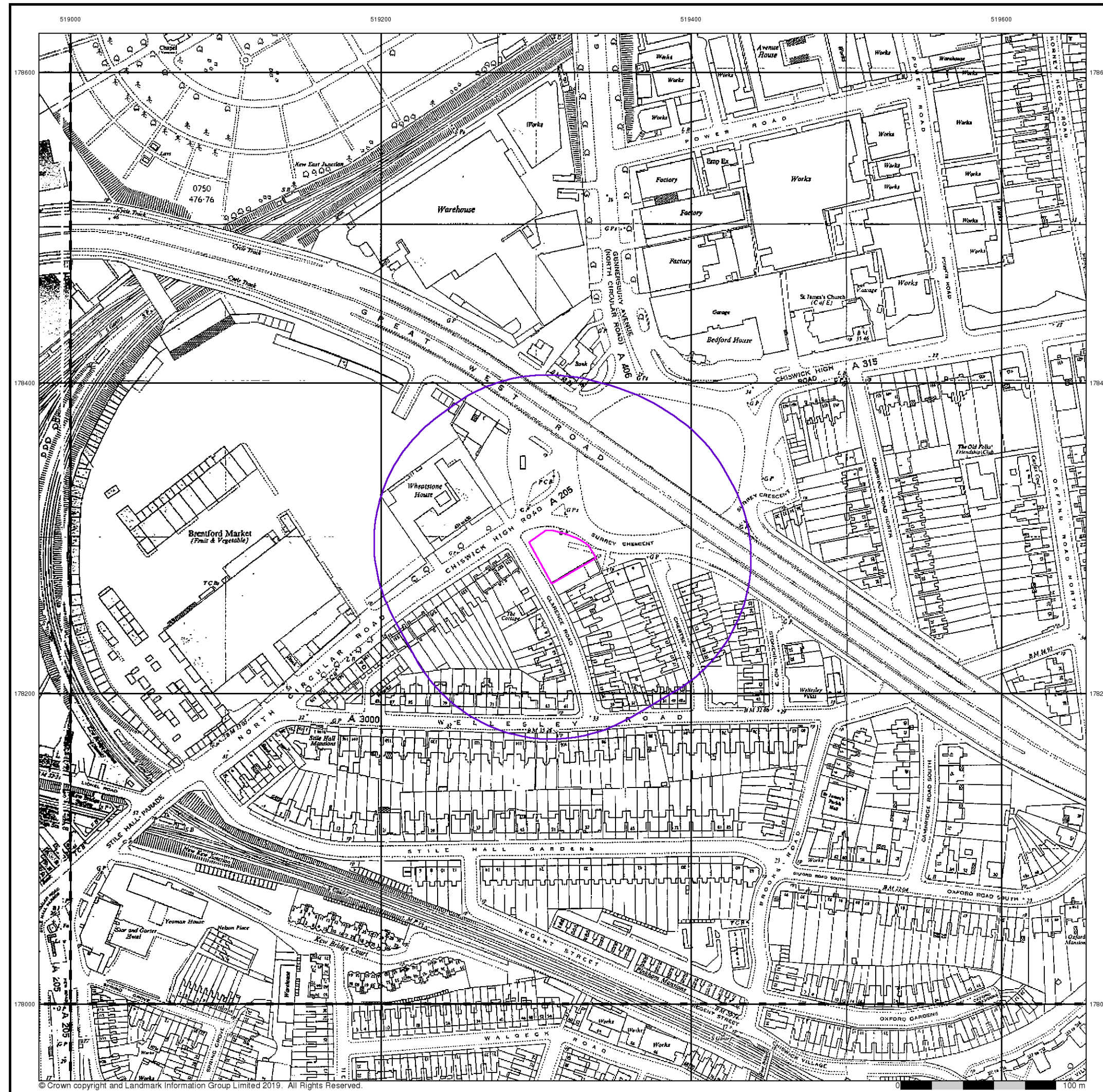
Order Number: 191721131_1_1
Customer Ref: 14020774
National Grid Reference: 519320, 178290
Slice: A
Site Area (Ha): 0.09
Search Buffer (m): 100

Site Details

, Flat 2, 1a, Clarence Road, London, W4 3AS

Landmark
INFORMATION GROUP

Tel: 0844 844 9952
Fax: 0844 844 9951
Web: www.envirocheck.co.uk



© Crown copyright and Landmark Information Group Limited 2019. All Rights Reserved.

Additional SIMs

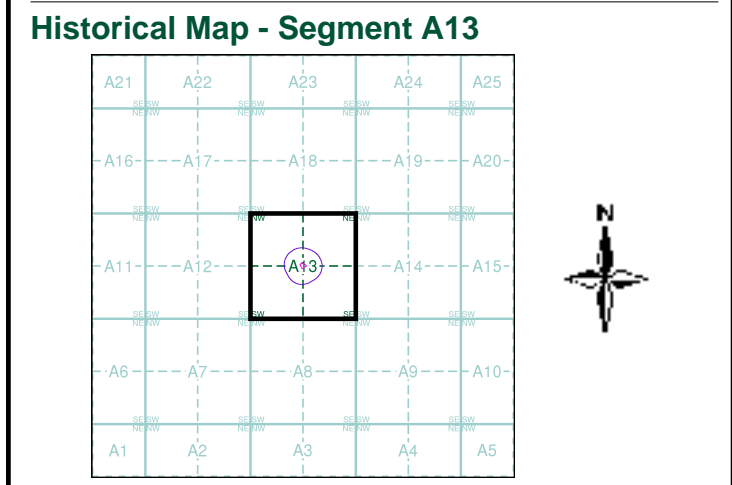
Published 1961 - 1962

Source map scale - 1:2,500

The SIM cards (Ordnance Survey's 'Survey of Information on Microfilm') are further, minor editions of mapping which were produced and published in between the main editions as an area was updated. They date from 1947 to 1994, and contain detailed information on buildings, roads and land-use. These maps were produced at both 1:2,500 and 1:1,250 scales.

Map Name(s) and Date(s)

TQ1878 1962 1:2,500	TQ1978 1962 1:2,500
TQ1877 1961 1:2,500	TQ1977 1961 1:2,500

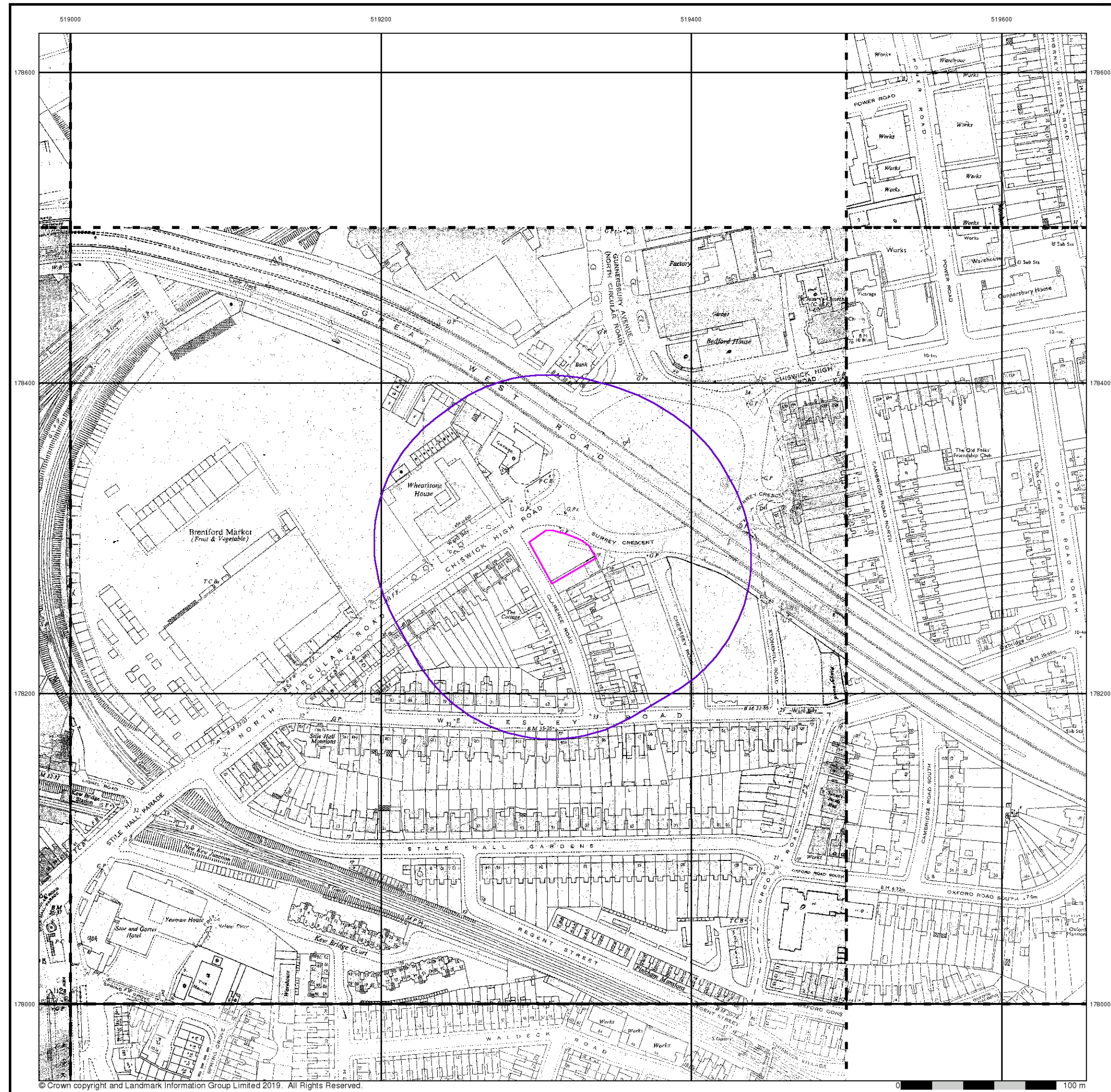


Order Details

Order Number: 191721131_1_1
Customer Ref: 14020774
National Grid Reference: 519320, 178290
Slice: A
Site Area (Ha): 0.09
Search Buffer (m): 100

Site Details

, Flat 2, 1a, Clarence Road, London, W4 3AS



Envirocheck®

LANDMARK INFORMATION GROUP®

Supply of Unpublished Survey Information

Published 1974

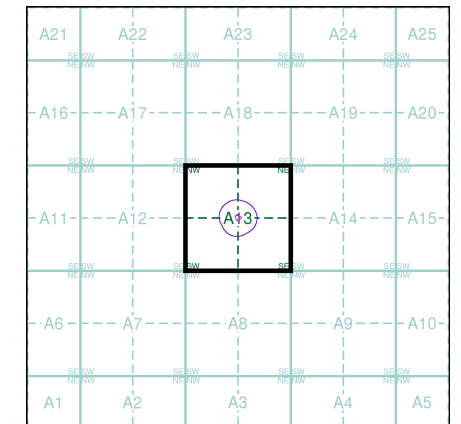
Source map scale - 1:1,250

SUSI maps (Supply of Unpublished Survey Information) were produced between 1972 and 1977, mainly for internal use at Ordnance Survey. These were more of a 'work-in-progress' plan as they showed updates of individual areas on a map. These maps were unpublished, and they do not represent a single moment in time. They were produced at both 1:2,500 and 1:1,250 scales.

Map Name(s) and Date(s)

TQ1878NE	TQ1978NE
1974	1974
1:1,250	1:1,250
TQ1878SE	TQ1978SW
1974	1974
1:1,250	1:1,250
TQ1877NE	TQ1977NW
1974	1974
1:1,250	1:1,250

Historical Map - Segment A13



Order Details

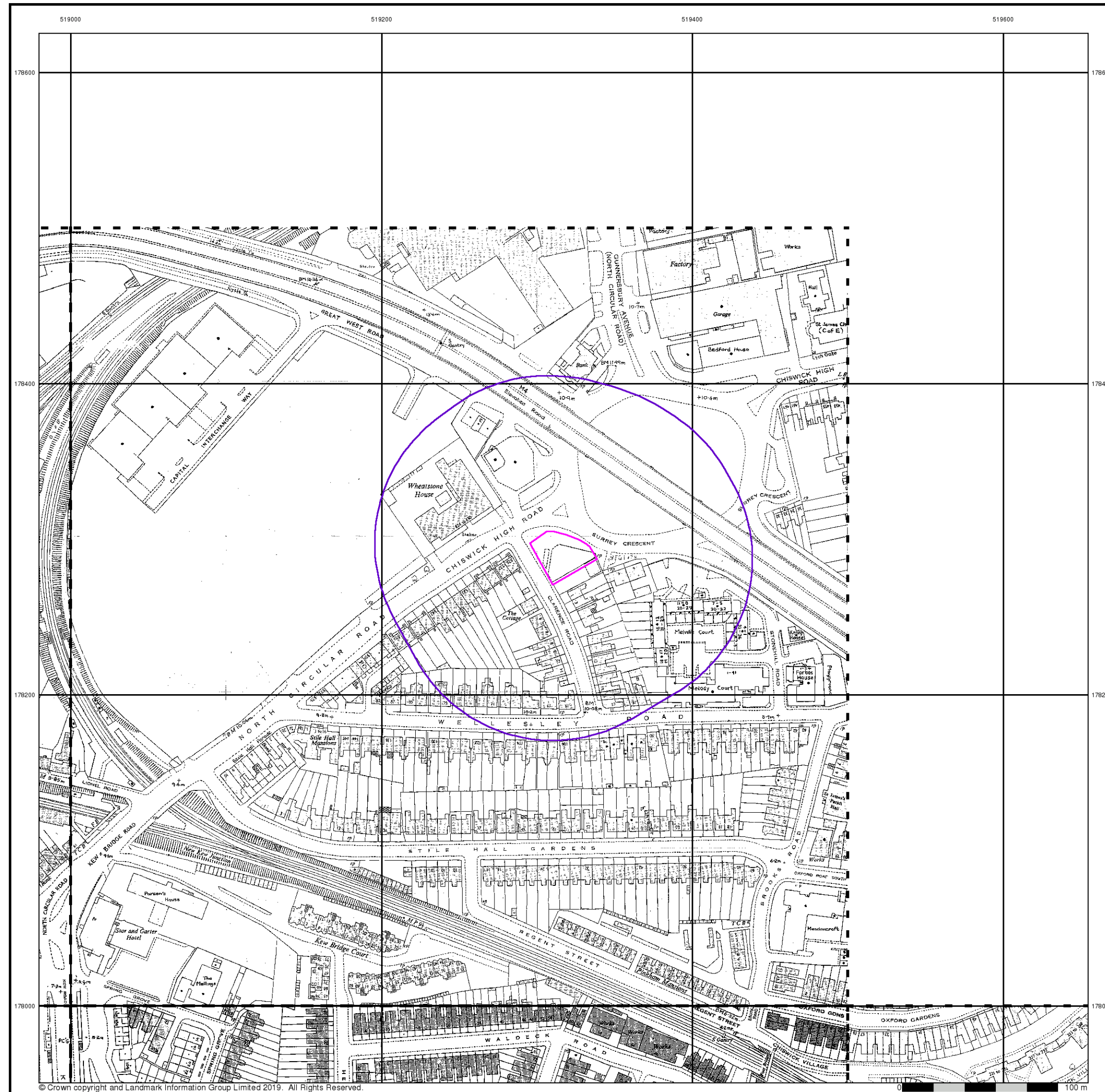
Order Number: 191721131_1_1
Customer Ref: 14020774
National Grid Reference: 519320, 178290
Slice: A
Site Area (Ha): 0.09
Search Buffer (m): 100

Site Details

, Flat 2, 1a, Clarence Road, London, W4 3AS

Landmark®
INFORMATION GROUP

Tel: 0844 844 9952
Fax: 0844 844 9951
Web: www.envirocheck.co.uk



© Crown copyright and Landmark Information Group Limited 2019. All Rights Reserved.

Envirocheck®

LANDMARK INFORMATION GROUP®

Additional SIMs

Published 1980 - 1987

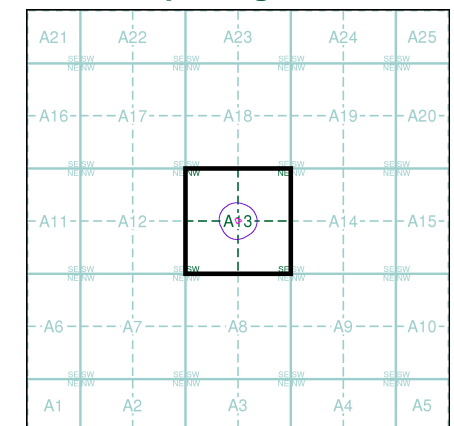
Source map scale - 1:1,250

The SIM cards (Ordnance Survey's 'Survey of Information on Microfilm') are further, minor editions of mapping which were produced and published in between the main editions as an area was updated. They date from 1947 to 1994, and contain detailed information on buildings, roads and land-use. These maps were produced at both 1:2,500 and 1:1,250 scales.

Map Name(s) and Date(s)

TQ1878SE 1980 1:1,250	TQ1978SW 1985 1:1,250	
TQ1877NE 1980 1:1,250	TQ1977NW 1987 1:1,250	TQ1977NE 1985 1:1,250

Historical Map - Segment A13



Order Details

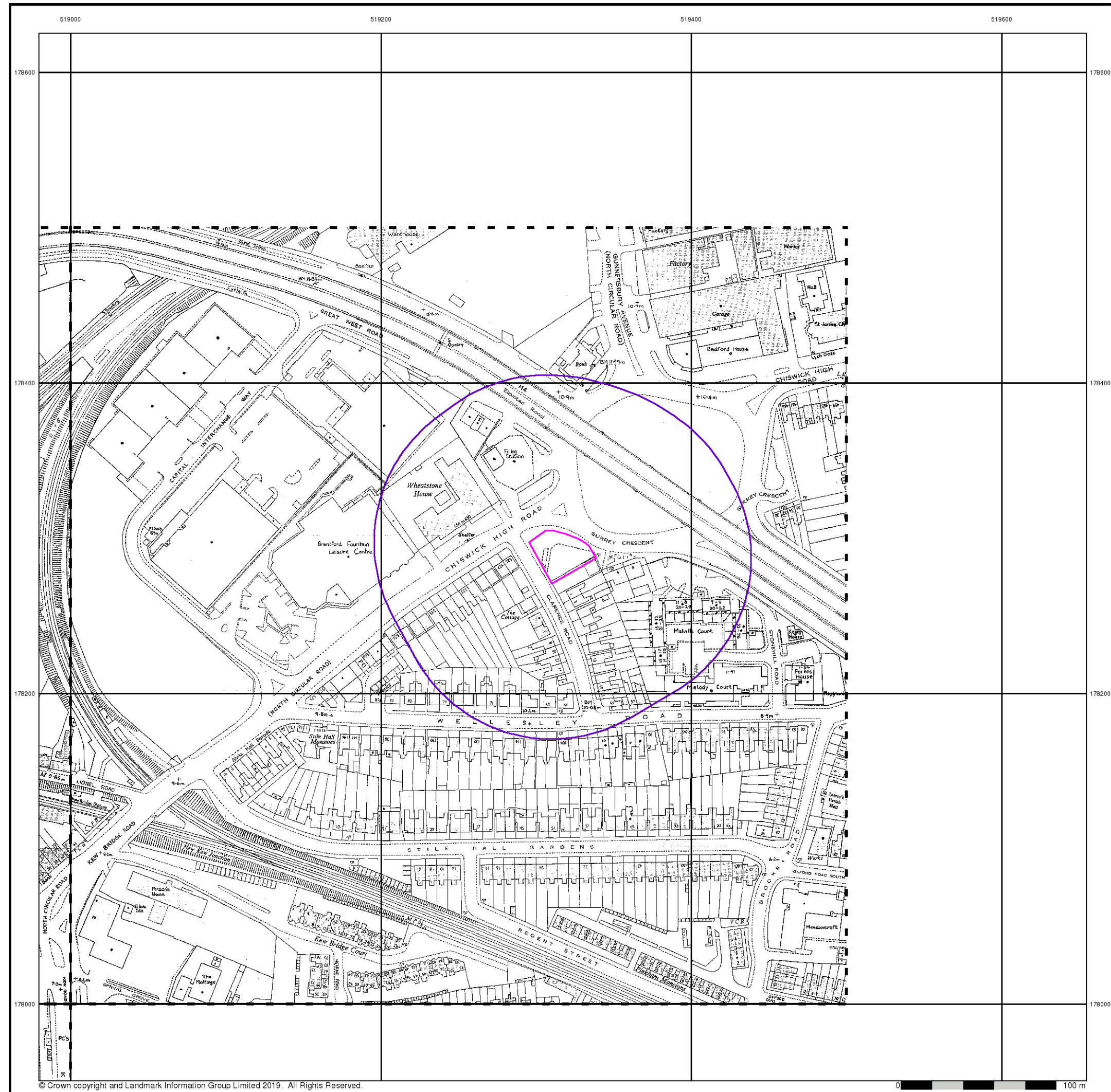
Order Number: 191721131_1_1
Customer Ref: 14020774
National Grid Reference: 519320, 178290
Slice: A
Site Area (Ha): 0.09
Search Buffer (m): 100

Site Details

, Flat 2, 1a, Clarence Road, London, W4 3AS

Landmark®
INFORMATION GROUP

Tel: 0844 844 9952
Fax: 0844 844 9951
Web: www.envirocheck.co.uk



Additional SIMs

Published 1982 - 1987

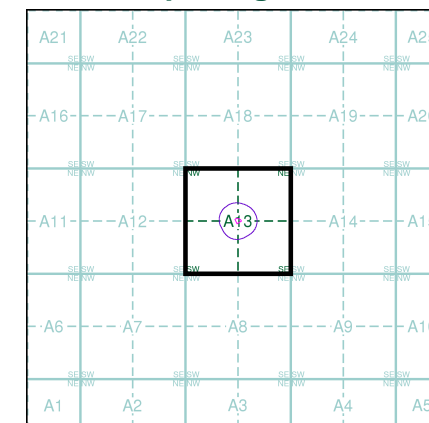
Source map scale - 1:1,250

The SIM cards (Ordnance Survey's 'Survey of Information on Microfilm') are further, minor editions of mapping which were produced and published in between the main editions as an area was updated. They date from 1947 to 1994, and contain detailed information on buildings, roads and land-use. These maps were produced at both 1:2,500 and 1:1,250 scales.

Map Name(s) and Date(s)

TQ1878SE 1982 1:1,250	TQ1978SW 1987 1:1,250
TQ1877NE 1987 1:1,250	

Historical Map - Segment A13




Order Details

Order Number: 191721131_1_1
Customer Ref: 14020774
National Grid Reference: 519320, 178290
Slice: A
Site Area (Ha): 0.09
Search Buffer (m): 100

Site Details

, Flat 2, 1a, Clarence Road, London, W4 3AS



Envirocheck[®]

● LANDMARK INFORMATION GROUP[®]

Additional SIMs

Published 1987

Source map scale - 1:1,250

The SIM cards (Ordnance Survey's 'Survey of Information on Microfilm') are further, minor editions of mapping which were produced and published in between the main editions as an area was updated. They date from 1947 to 1994, and contain detailed information on buildings, roads and land-use. These maps were produced at both 1:2,500 and 1:1,250 scales.

Map Name(s) and Date(s)

TQ1 878SE
1987
1:1,250

Historical Map - Segment A13

Order Details

Order Number:	191721131_1_1
Customer Ref:	14020774
National Grid Reference:	519320, 178290
Slice:	A
Site Area (Ha):	0.09
Search Buffer (m):	100

Site Details

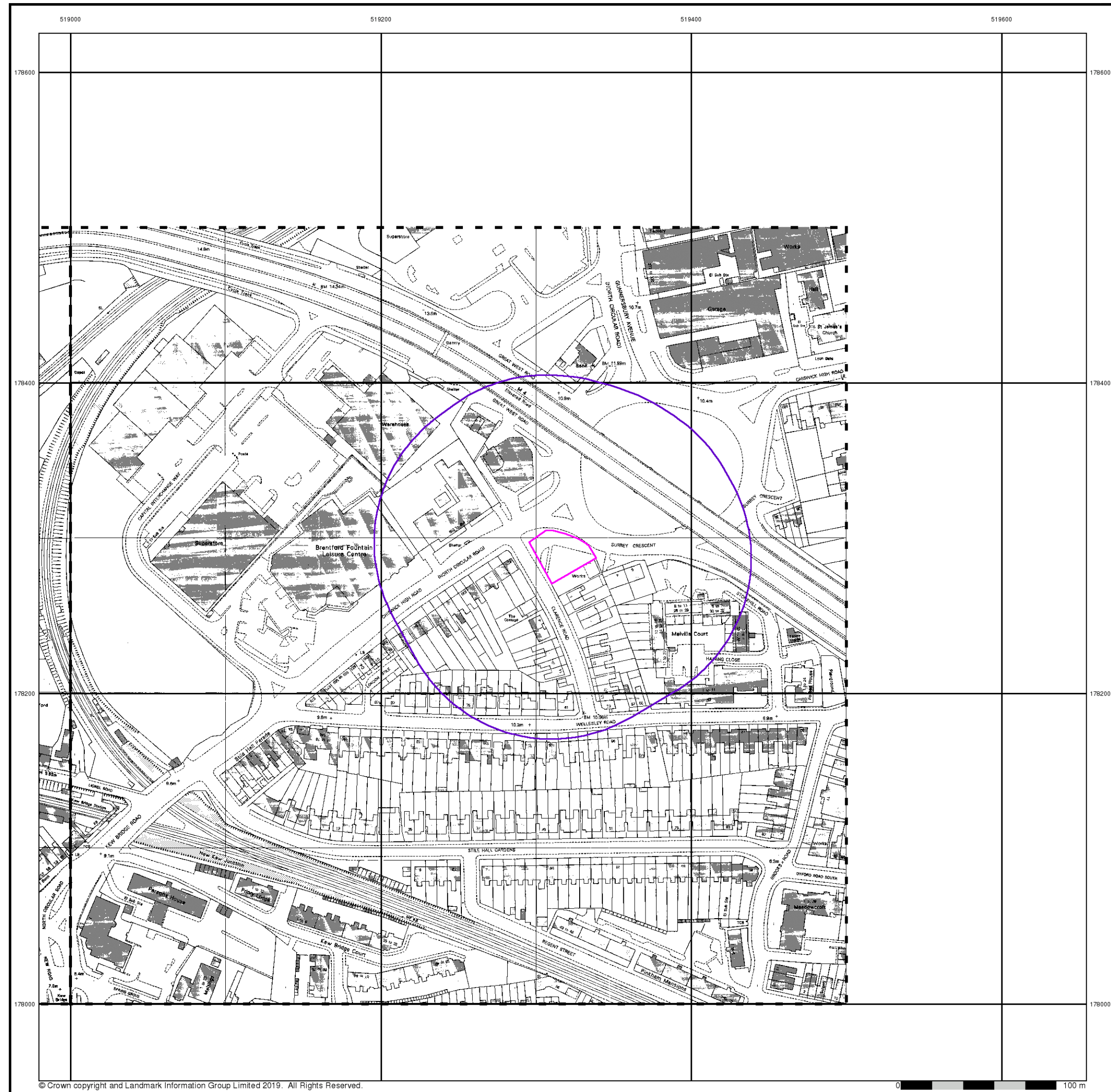
, Flat 2, 1a, Clarence Road, London, W4 3AS

Landmark[®]

● INFORMATION GROUP

Tel: 0844 844 9952
Fax: 0844 844 9951
Web: www.envirocheck.co.uk

A Landmark Information Group Service v50.0 22-Jan-2019 Page 20 of 25



Envirocheck®

LANDMARK INFORMATION GROUP®

Ordnance Survey Plan

Published 1888 - 1889

Source map scale - 1:1,250

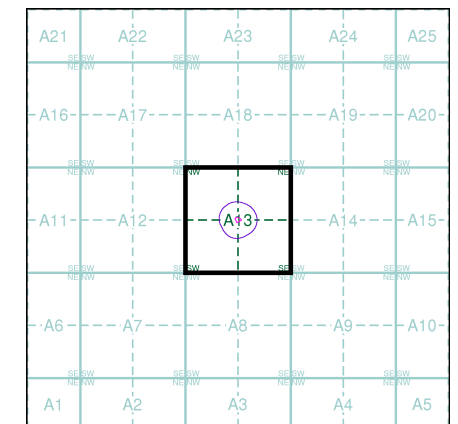
The historical maps shown were reproduced from maps predominantly held at the scale adopted for England, Wales and Scotland in the 1840's. In 1854 the 1:2,500 scale was adopted for mapping urban areas and by 1896 it covered the whole of what were considered to be the cultivated parts of Great Britain. The published date given below is often some years later than the surveyed date. Before 1938, all OS maps were based on the Cassini Projection, with independent surveys of a single county or group of counties, giving rise to significant inaccuracies in outlying areas.

Map Name(s) and Date(s)

TQ1878SE
1988
1:1,250

TQ1978SW
1989
1:1,250

Historical Map - Segment A13



Order Details

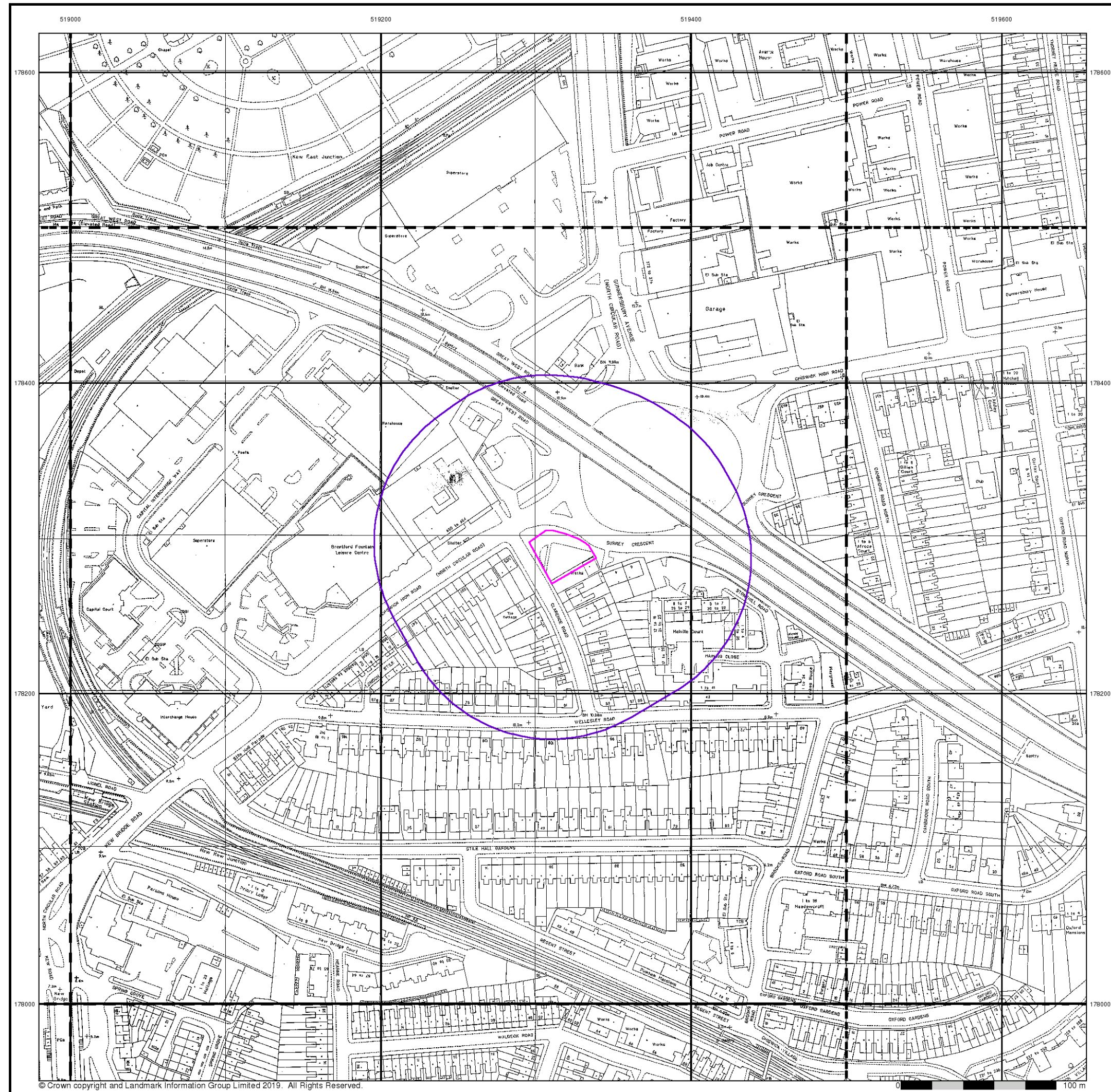
Order Number: 191721131_1_1
Customer Ref: 14020774
National Grid Reference: 519320, 178290
Slice: A
Site Area (Ha): 0.09
Search Buffer (m): 100

Site Details

, Flat 2, 1a, Clarence Road, London, W4 3AS

Landmark®
INFORMATION GROUP

Tel: 0844 844 9952
Fax: 0844 844 9951
Web: www.envirocheck.co.uk



Large-Scale National Grid Data

Published 1991

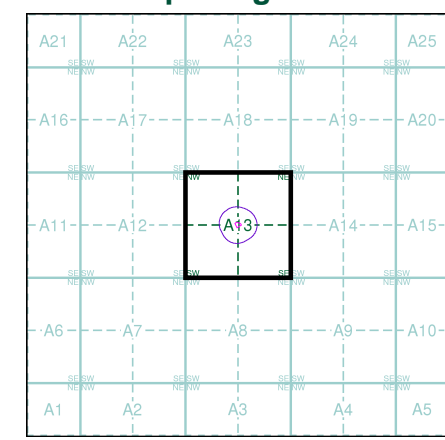
Source map scale - 1:1,250

'Large Scale National Grid Data' superseded SIM cards (Ordnance Survey's 'Survey of Information on Microfilm') in 1992, and continued to be produced until 1999. These maps were the fore-runners of digital mapping and so provide detailed information on houses and roads, but tend to show less topographic features such as vegetation. These maps were produced at both 1:2,500 and 1:1,250 scales.

Map Name(s) and Date(s)

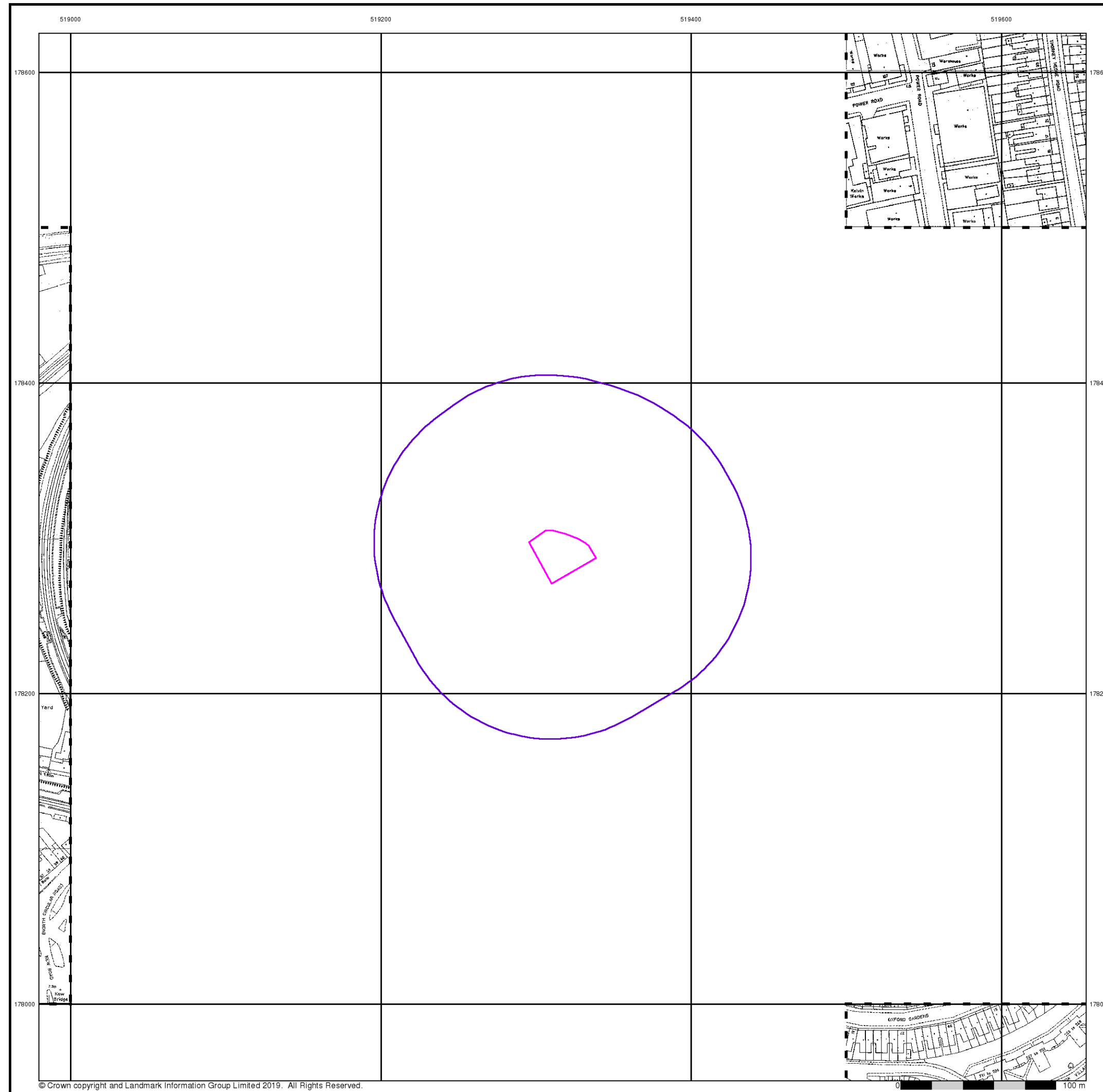
TQ1878NE	TQ1978NW	TQ1978NE
1991	1991	1991
1:1,250	1:1,250	1:1,250
TQ1878SE	TQ1978SW	TQ1978SE
1991	1991	1991
1:1,250	1:1,250	1:1,250
TQ1877NE	TQ1977NW	TQ1977NE
1991	1991	1991
1:1,250	1:1,250	1:1,250

Historical Map - Segment A13



Order Details
Order Number: 191721131_1_1
Customer Ref: 14020774
National Grid Reference: 519320, 178290
Slice: A
Site Area (Ha): 0.09
Search Buffer (m): 100

Site Details
, Flat 2, 1a, Clarence Road, London, W4 3AS



© Crown copyright and Landmark Information Group Limited 2019. All Rights Reserved.

0 100 m

Envirocheck[®]

LANDMARK INFORMATION GROUP[®]

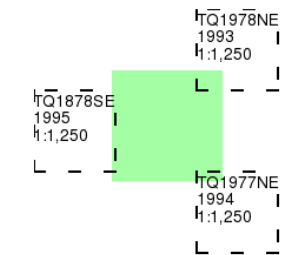
Large-Scale National Grid Data

Published 1993 - 1995

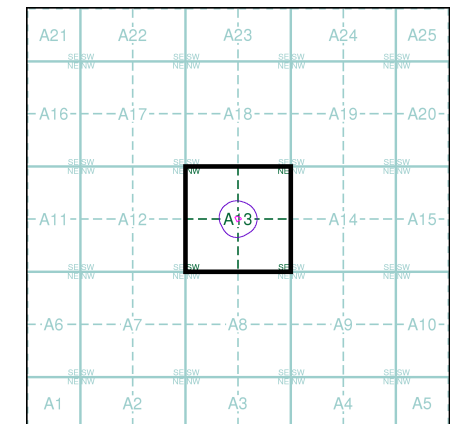
Source map scale - 1:1,250

'Large Scale National Grid Data' superseded SIM cards (Ordnance Survey's 'Survey of Information on Microfilm') in 1992, and continued to be produced until 1999. These maps were the fore-runners of digital mapping and so provide detailed information on houses and roads, but tend to show less topographic features such as vegetation. These maps were produced at both 1:2,500 and 1:1,250 scales.

Map Name(s) and Date(s)



Historical Map - Segment A13



Order Details

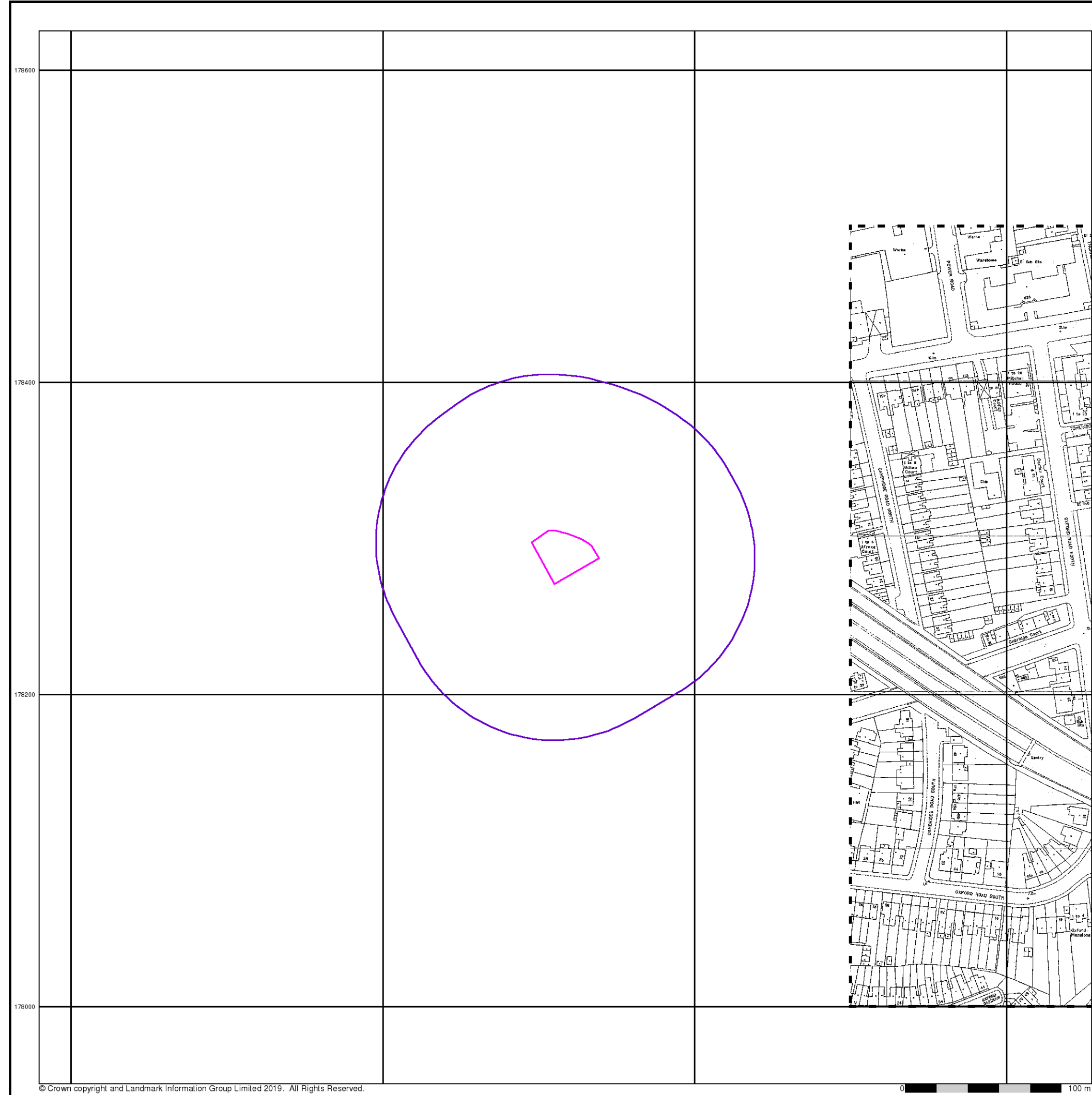
Order Number: 191721131_1_1
Customer Ref: 14020774
National Grid Reference: 519320, 178290
Slice: A
Site Area (Ha): 0.09
Search Buffer (m): 100

Site Details

, Flat 2, 1a, Clarence Road, London, W4 3AS

Landmark[®]
INFORMATION GROUP

Tel: 0844 844 9952
Fax: 0844 844 9951
Web: www.envirocheck.co.uk



© Crown copyright and Landmark Information Group Limited 2019. All Rights Reserved.

Envirocheck®

LANDMARK INFORMATION GROUP®

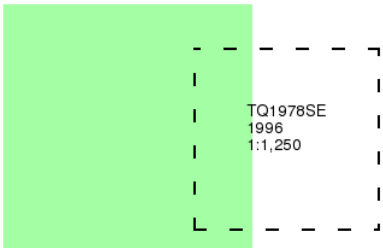
Large-Scale National Grid Data

Published 1996

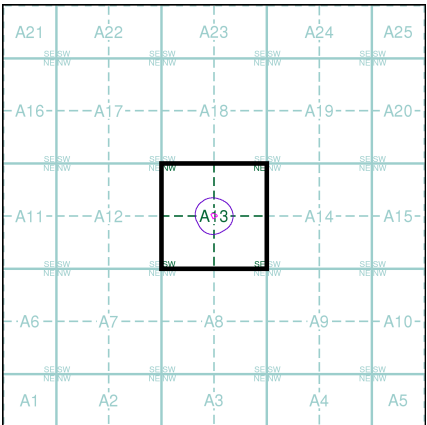
Source map scale - 1:1,250

'Large Scale National Grid Data' superseded SIM cards (Ordnance Survey's 'Survey of Information on Microfilm') in 1992, and continued to be produced until 1999. These maps were the fore-runners of digital mapping and so provide detailed information on houses and roads, but tend to show less topographic features such as vegetation. These maps were produced at both 1:2,500 and 1:1,250 scales.

Map Name(s) and Date(s)



Historical Map - Segment A13



Order Details

Order Number: 191721131_1_1
Customer Ref: 14020774
National Grid Reference: 519320, 178290
Slice: A
Site Area (Ha): 0.09
Search Buffer (m): 100

Site Details

, Flat 2, 1a, Clarence Road, London, W4 3AS

Landmark®
INFORMATION GROUP

Tel: 0844 844 9952
Fax: 0844 844 9951
Web: www.envirocheck.co.uk



© Copyright Getmapping plc

0 100 m

Envirocheck®

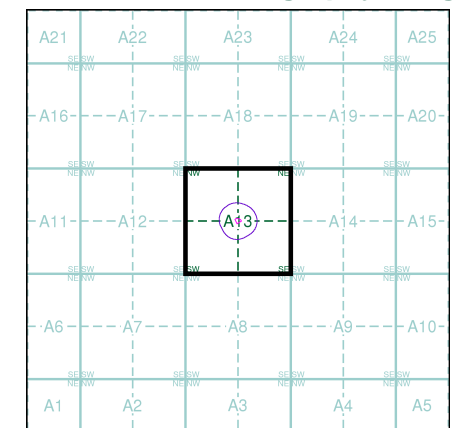
LANDMARK INFORMATION GROUP®

Historical Aerial Photography

Published 1999

This aerial photography was produced by Getmapping, these vertical aerial photographs provide a seamless, full colour survey of the whole of Great Britain

Historical Aerial Photography - Segment A13



Order Details

Order Number: 191721131_1_1
Customer Ref: 14020774
National Grid Reference: 519320, 178290
Slice: A
Site Area (Ha): 0.09
Search Buffer (m): 100

Site Details

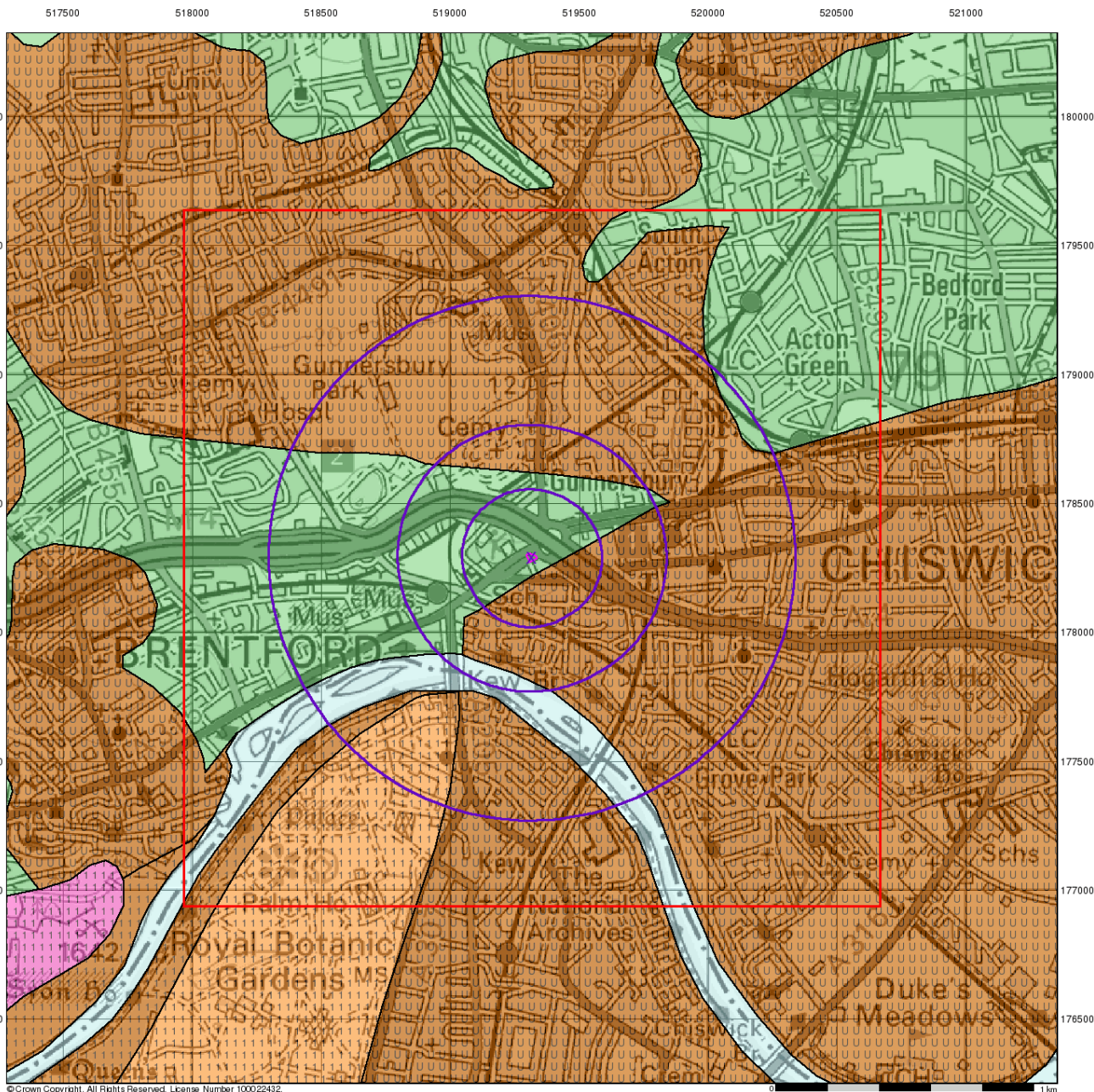
, Flat 2, 1a, Clarence Road, London, W4 3AS

Landmark®
INFORMATION GROUP

Tel: 0844 844 9952
Fax: 0844 844 9951
Web: www.envirocheck.co.uk

APPENDIX B

Envirocheck Data Sheets and Site Sensitivity Maps



Envirocheck®

LANDMARK INFORMATION GROUP®

Groundwater Vulnerability

General

- Specified Site
- Specified Buffer(s)
- Bearing Reference Point
- Slice
- Map ID

Agency and Hydrological

Geological Classes

Major Aquifer (Highly Permeable)

Minor Aquifer (Variably Permeable)

Non Aquifer (Negligibly Permeable)

Water or Sea

Drift Deposit

Soil Classes

High (H) 1, 2, 3, U

Intermediate (I) 1, 2

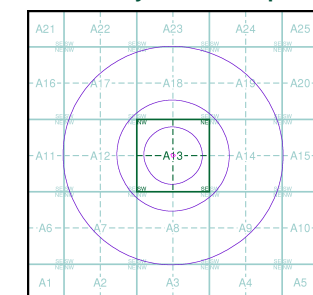
Low

High (H) 1, 2, 3, U

Intermediate (I) 1, 2

Low

Site Sensitivity Context Map - Slice A



Order Details

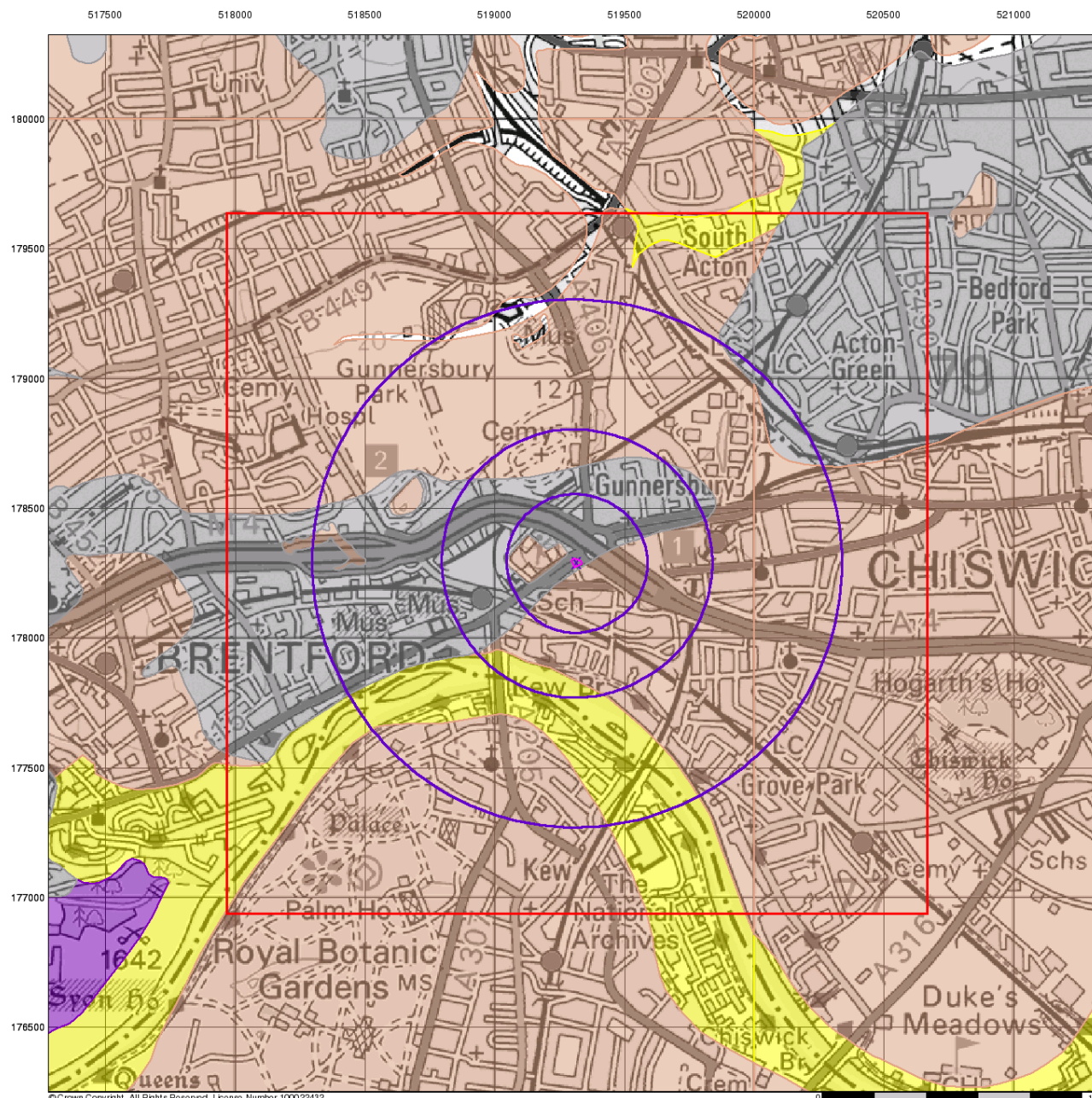
Order Number: 191721131_1_1
 Customer Ref: 14020774
 National Grid Reference: 519320, 178290
 Slice: A
 Site Area (Ha): 0.09
 Search Buffer (m): 1000

Site Details

, Flat 2, 1a, Clarence Road, London, W4 3AS

Landmark®
 LANDMARK INFORMATION GROUP

Tel: 0844 844 9952
 Fax: 0844 844 9951
 Web: www.envirocheck.co.uk



© Crown Copyright. All Rights Reserved. License Number 100022432.

0 1 km

Envirocheck[®]

LANDMARK INFORMATION GROUP[®]

Superficial Aquifer Designation

General

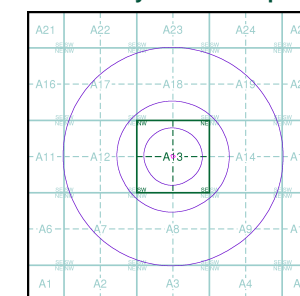
- Specified Site
- Specified Buffer(s)
- Bearing Reference Point
- Slice
- Map ID

Agency and Hydrological

Geological Classes

- Principal Aquifer
- Secondary A Aquifer
- Secondary B Aquifer
- Secondary Undifferentiated
- Unproductive Strata
- Unknown
- Unknown (Lakes and Landslip)

Site Sensitivity Context Map - Slice A



Order Details

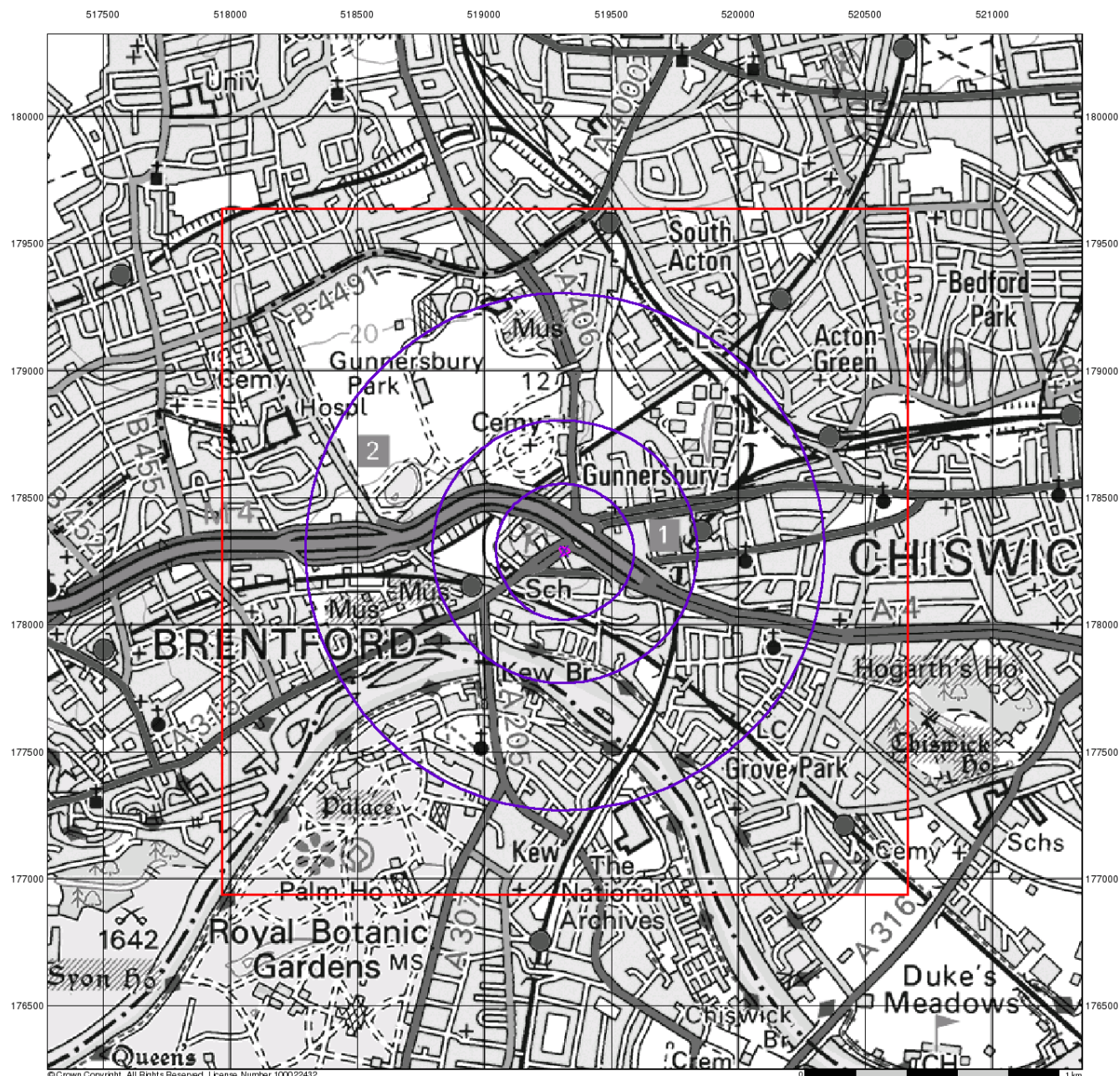
Order Number: 191721131_1_1
 Customer Ref: 14020774
 National Grid Reference: 519320, 178290
 Slice: A
 Site Area (Ha): 0.09
 Search Buffer (m): 1000

Site Details

, Flat 2, 1a, Clarence Road, London, W4 3AS

Landmark[®]
 LANDMARK INFORMATION GROUP

Tel: 0844 844 9952
 Fax: 0844 844 9951
 Web: www.envirocheck.co.uk



© Crown Copyright. All Rights Reserved. License Number 100022432.

Envirocheck®

LANDMARK INFORMATION GROUP®

Source Protection Zones

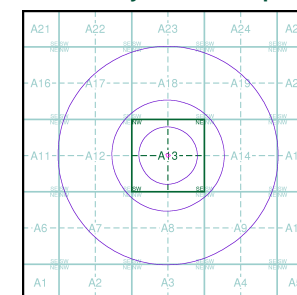
General

- ◆ Specified Site
- Specified Buffer(s)
- X Bearing Reference Point
- Slice
- B Map ID

Agency and Hydrological

- Inner zone (Zone 1)
- ▨ Inner zone - subsurface activity only (Zone 1c)
- Outer zone (Zone 2)
- ▨ Outer zone - subsurface activity only (Zone 2c)
- Total catchment (Zone 3)
- ▨ Total catchment - subsurface activity only (Zone 3c)
- Special interest (Zone 4)

Site Sensitivity Context Map - Slice A



Order Details

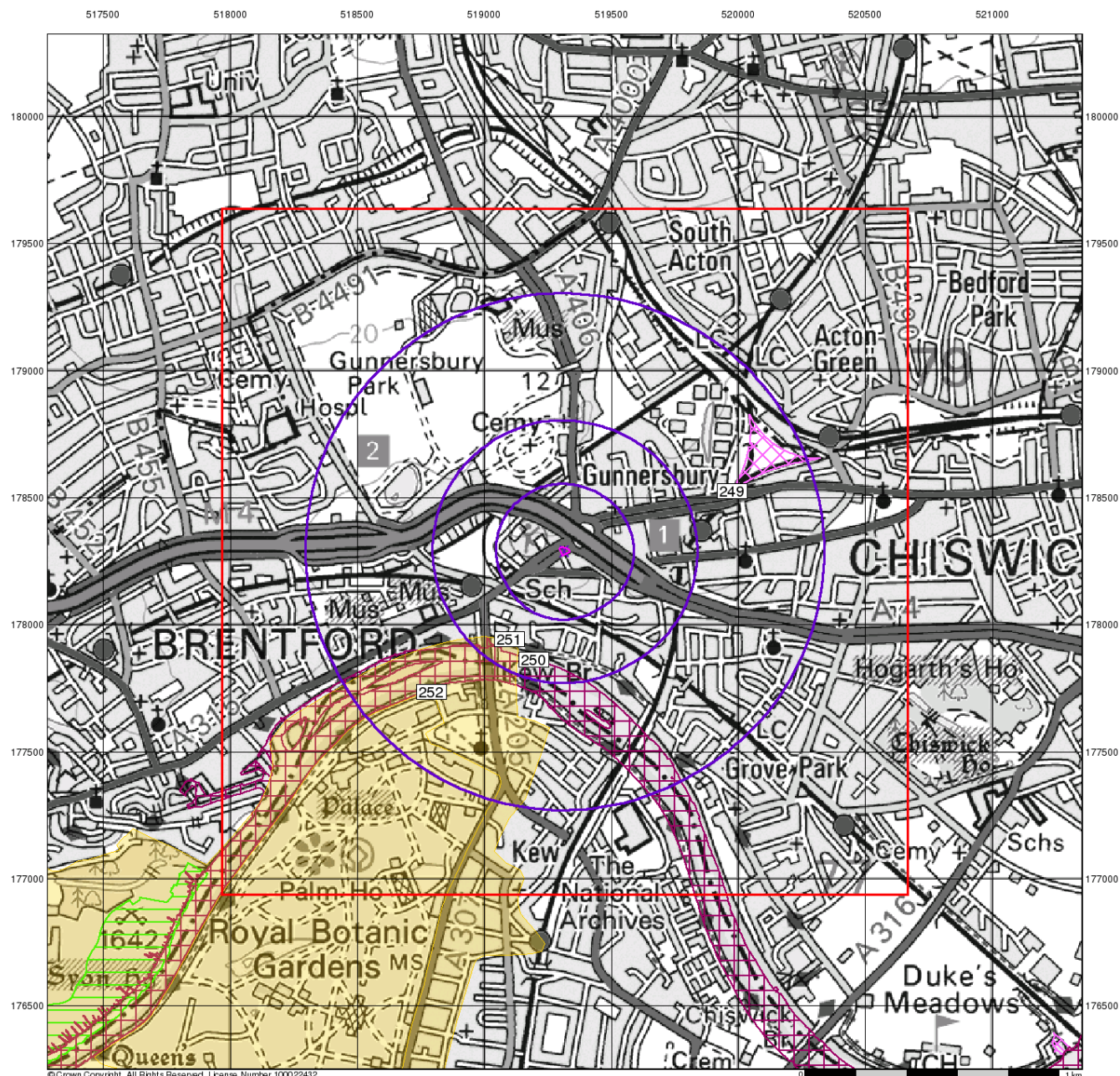
Order Number: 191721131_1_1
 Customer Ref: 14020774
 National Grid Reference: 519320, 178290
 Slice: A
 Site Area (Ha): 0.09
 Search Buffer (m): 1000

Site Details

, Flat 2, 1a, Clarence Road, London, W4 3AS

Landmark®
 LANDMARK INFORMATION GROUP

Tel: 0844 844 9952
 Fax: 0844 844 9951
 Web: www.envirocheck.co.uk



© Crown Copyright. All Rights Reserved. License Number 100022432.

Envirocheck®

LANDMARK INFORMATION GROUP®

Sensitive Land Uses

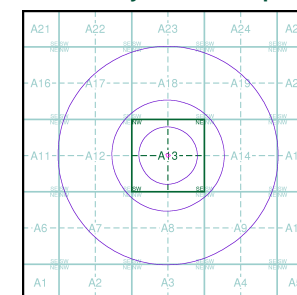
General

- Specified Site
- Specified Buffer(s)
- Bearing Reference Point
- Slice
- Map ID

Sensitive Land Uses

- Ancient Woodland
- Area of Adopted Green Belt
- Area of Unadopted Green Belt
- Area of Outstanding Natural Beauty
- Environmentally Sensitive Area
- Forest Park
- Local Nature Reserve
- Marine Nature Reserve
- National Nature Reserve
- National Park
- Nitrate Sensitive Area
- Nitrate Vulnerable Zone
- Ramsar Site
- Site of Special Scientific Interest
- Special Area of Conservation
- Special Protection Area
- World Heritage Sites

Site Sensitivity Context Map - Slice A



Order Details

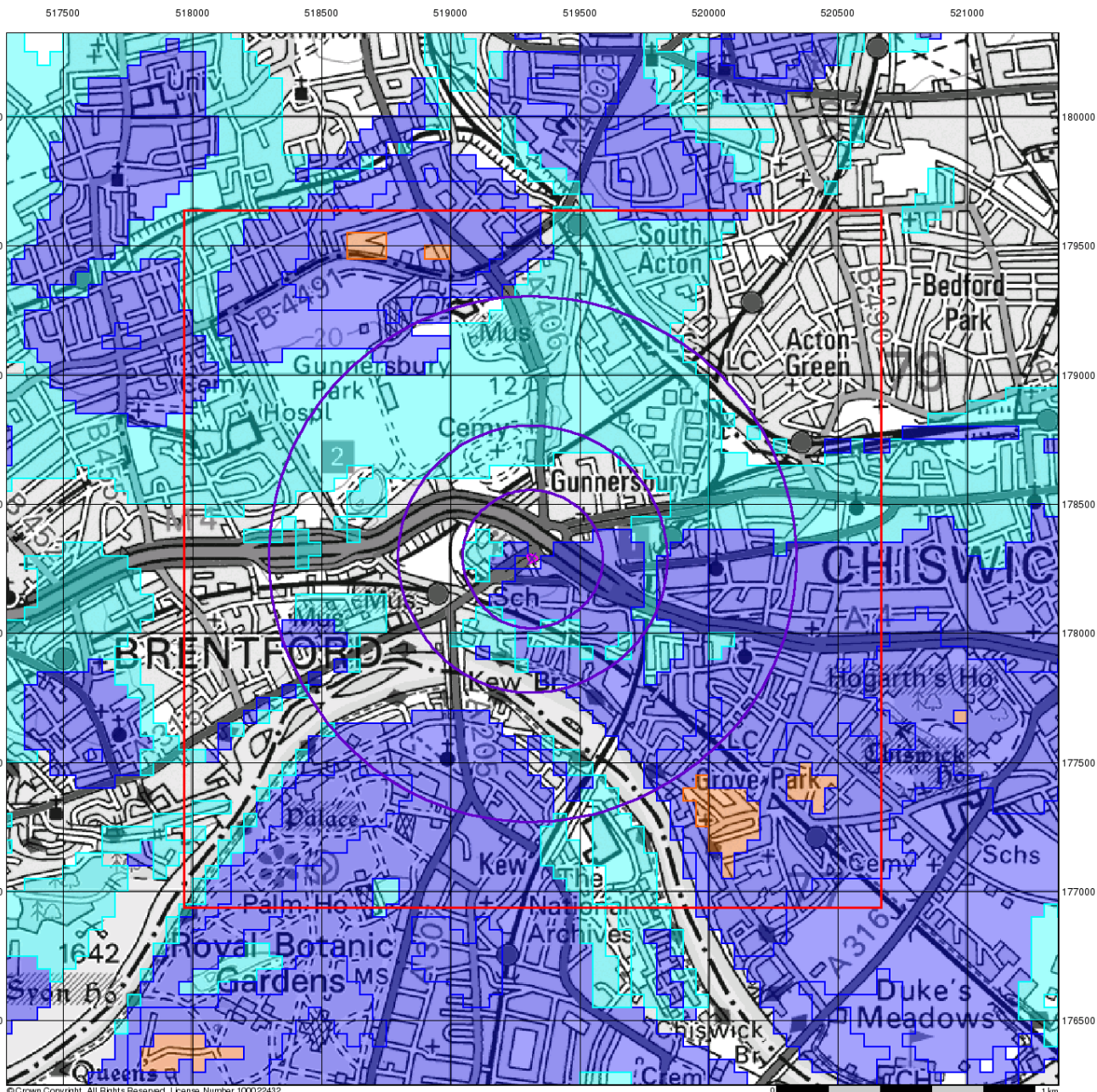
Order Number: 191721131_1_1
 Customer Ref: 14020774
 National Grid Reference: 519320, 178290
 Slice: A
 Site Area (Ha): 0.09
 Search Buffer (m): 1000

Site Details

, Flat 2, 1a, Clarence Road, London, W4 3AS

Landmark®
 INFORMATION GROUP

Tel: 0844 844 9952
 Fax: 0844 844 9951
 Web: www.envirocheck.co.uk



© Crown Copyright. All Rights Reserved. License Number 100022432.

Envirocheck®

LANDMARK INFORMATION GROUP®

BGS Flood GFS Data

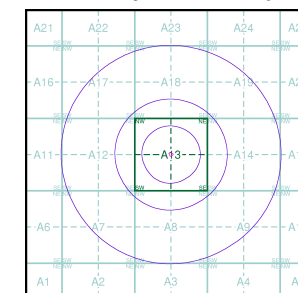
General

- Specified Site
- Specified Buffer(s)
- Bearing Reference Point
- Slice

Agency and Hydrological (Flood)

- Limited Potential for Groundwater Flooding to Occur
- Potential for Groundwater Flooding of Property Situated Below Ground Level
- Potential for Groundwater Flooding to Occur at Surface

Site Sensitivity Context Map - Slice A



Order Details

Order Number: 191721131_1_1
 Customer Ref: 14020774
 National Grid Reference: 519320, 178290
 Slice: A
 Site Area (Ha): 0.09
 Search Buffer (m): 1000

Site Details

, Flat 2, 1a, Clarence Road, London, W4 3AS

Landmark®
 LANDMARK INFORMATION GROUP

Tel: 0844 844 9952
 Fax: 0844 844 9951
 Web: www.envirocheck.co.uk

Report Section	Page Number
Summary	-
Agency & Hydrological	1
Waste	16
Hazardous Substances	-
Geological	21
Industrial Land Use	25
Sensitive Land Use	58
Data Currency	59
Data Suppliers	66
Useful Contacts	67

Introduction

The Environment Act 1995 has made site sensitivity a key issue, as the legislation pays as much attention to the pathways by which contamination could spread, and to the vulnerable targets of contamination, as it does the potential sources of contamination. For this reason, Landmark's Site Sensitivity maps and Datasheet(s) place great emphasis on statutory data provided by the Environment Agency/Natural Resources Wales and the Scottish Environment Protection Agency; it also incorporates data from Natural England (and the Scottish and Welsh equivalents) and Local Authorities; and highlights hydrogeological features required by environmental and geotechnical consultants. It does not include any information concerning past uses of land. The datasheet is produced by querying the Landmark database to a distance defined by the client from a site boundary provided by the client. In this datasheet the National Grid References (NGRs) are rounded to the nearest 10m in accordance with Landmark's agreements with a number of Data Suppliers.

Copyright Notice

© Landmark Information Group Limited 2019. The Copyright on the information and data and its format as contained in this Envirocheck® Report ("Report") is the property of Landmark Information Group Limited ("Landmark") and several other Data Providers, including (but not limited to) Ordnance Survey, British Geological Survey, the Environment Agency/Natural Resources Wales and Natural England, and must not be reproduced in whole or in part by photocopying or any other method. The Report is supplied under Landmark's Terms and Conditions accepted by the Customer.

A copy of Landmark's Terms and Conditions can be found with the Index Map for this report. Additional copies of the Report may be obtained from Landmark, subject to Landmark's charges in force from time to time. The Copyright, design rights and any other intellectual rights shall remain the exclusive property of Landmark and/or other Data providers, whose Copyright material has been included in this Report.

© Environment Agency & United Kingdom Research and Innovation 2019. © Natural Resources Wales & United Kingdom Research and Innovation 2019.

Natural England Copyright Notice

Site of Special Scientific Interest, National Nature Reserve, Ramsar, Special Protection Area, Special Conservation Area, Marine Nature Reserve data (derived from Ordnance Survey 1:10000 raster) is provided by, and used with the permission of, Natural England who retain the copyright and Intellectual Property Rights for the data.

Scottish Natural Heritage Copyright

Contains SNH information licensed under the Open Government Licence v3.0.

Ove Arup Copyright Notice

The Mining Instability data was obtained on licence from Ove Arup & Partners Limited (for further information, contact mining.review@arup.com). No reproduction or further use of such Data is to be made without the prior written consent of Ove Arup & Partners Limited. The supplied Mining Instability data is derived from publicly available records and other third party sources and neither Ove Arup & Partners nor Landmark warrant the accuracy or completeness of such information or data.

Peter Brett Associates Copyright Notice

The cavity data presented has been extracted from the PBA enhanced version of the original DEFRA national cavity databases. PBA/DEFRA retain the copyright & intellectual property rights in the data. Whilst all reasonable efforts are made to check that the information contained in the cavity databases is accurate we do not warrant that the data is complete or error free. The information is based upon our own researches and those collated from a number of external sources and is continually being augmented and updated by PBA. In no event shall PBA/DEFRA or Landmark be liable for any loss or damage including, without limitation, indirect or consequential loss or damage arising from the use of this data.

Radon Potential dataset Copyright Notice

Information supplied from a joint dataset compiled by The British Geological Survey and Public Health England.

Natural Resources Wales Copyright Notice

Contains Natural Resources Wales information © Natural Resources Wales and Database Right. All rights Reserved. Contains Ordnance Survey Data. Ordnance Survey Licence number 100019741. Crown Copyright and Database Right. Contains Natural Resources Wales information © Natural Resources Wales and Database Right. All rights Reserved. Some features of this information are based on digital spatial data licensed from the Centre for Ecology & Hydrology © NERC (CEH). Defra, Met Office and DARD Rivers Agency © Crown copyright. © Cranfield University. © James Hutton Institute. Contains OS data © Crown copyright and database right 2019. Land & Property Services © Crown copyright and database right.

Report Version v53.0

Data Type	Page Number	On Site	0 to 250m	251 to 500m	501 to 1000m (*up to 2000m)
Agency & Hydrological					
BGS Groundwater Flooding Susceptibility	pg 1	Yes	Yes	Yes	n/a
Contaminated Land Register Entries and Notices					
Discharge Consents	pg 1			2	4
Prosecutions Relating to Controlled Waters			n/a	n/a	n/a
Enforcement and Prohibition Notices					
Integrated Pollution Controls					
Integrated Pollution Prevention And Control					
Local Authority Integrated Pollution Prevention And Control					
Local Authority Pollution Prevention and Controls	pg 3		3	3	6
Local Authority Pollution Prevention and Control Enforcements					
Nearest Surface Water Feature	pg 4			Yes	
Pollution Incidents to Controlled Waters	pg 4	2		6	7
Prosecutions Relating to Authorised Processes	pg 7			1	
Registered Radioactive Substances					
River Quality					
River Quality Biology Sampling Points					
River Quality Chemistry Sampling Points					
Substantiated Pollution Incident Register					
Water Abstractions	pg 7				22 (*4)
Water Industry Act Referrals					
Groundwater Vulnerability	pg 13	Yes	n/a	n/a	n/a
Drift Deposits			n/a	n/a	n/a
Bedrock Aquifer Designations	pg 13	Yes	n/a	n/a	n/a
Superficial Aquifer Designations	pg 14	Yes	n/a	n/a	n/a
Source Protection Zones					
Extreme Flooding from Rivers or Sea without Defences	pg 14		Yes	n/a	n/a
Flooding from Rivers or Sea without Defences	pg 14		Yes	n/a	n/a
Areas Benefiting from Flood Defences	pg 14		Yes	n/a	n/a
Flood Water Storage Areas				n/a	n/a
Flood Defences				n/a	n/a
OS Water Network Lines	pg 14			1	10

Data Type	Page Number	On Site	0 to 250m	251 to 500m	501 to 1000m (*up to 2000m)
Waste					
BGS Recorded Landfill Sites					
Historical Landfill Sites	pg 16		1		4
Integrated Pollution Control Registered Waste Sites					
Licensed Waste Management Facilities (Landfill Boundaries)					
Licensed Waste Management Facilities (Locations)	pg 17			4	
Local Authority Landfill Coverage		1	n/a	n/a	n/a
Local Authority Recorded Landfill Sites					
Potentially Infilled Land (Non-Water)					
Potentially Infilled Land (Water)	pg 18		1		6
Registered Landfill Sites					
Registered Waste Transfer Sites	pg 18			5	
Registered Waste Treatment or Disposal Sites					
Hazardous Substances					
Control of Major Accident Hazards Sites (COMAH)					
Explosive Sites					
Notification of Installations Handling Hazardous Substances (NIHHS)					
Planning Hazardous Substance Consents					
Planning Hazardous Substance Enforcements					

Data Type	Page Number	On Site	0 to 250m	251 to 500m	501 to 1000m (*up to 2000m)
Geological					
BGS 1:625,000 Solid Geology	pg 21	Yes	n/a	n/a	n/a
BGS Estimated Soil Chemistry					
BGS Recorded Mineral Sites	pg 21				2
BGS Urban Soil Chemistry	pg 21	Yes		Yes	Yes
BGS Urban Soil Chemistry Averages	pg 23	Yes			
CBSCB Compensation District			n/a	n/a	n/a
Coal Mining Affected Areas			n/a	n/a	n/a
Mining Instability			n/a	n/a	n/a
Man-Made Mining Cavities					
Natural Cavities					
Non Coal Mining Areas of Great Britain				n/a	n/a
Potential for Collapsible Ground Stability Hazards	pg 24	Yes		n/a	n/a
Potential for Compressible Ground Stability Hazards	pg 24		Yes	n/a	n/a
Potential for Ground Dissolution Stability Hazards				n/a	n/a
Potential for Landslide Ground Stability Hazards	pg 24	Yes		n/a	n/a
Potential for Running Sand Ground Stability Hazards	pg 24		Yes	n/a	n/a
Potential for Shrinking or Swelling Clay Ground Stability Hazards	pg 24	Yes	Yes	n/a	n/a
Radon Potential - Radon Affected Areas			n/a	n/a	n/a
Radon Potential - Radon Protection Measures			n/a	n/a	n/a
Industrial Land Use					
Contemporary Trade Directory Entries	pg 25		23	59	106
Fuel Station Entries	pg 40		1	1	2
Points of Interest - Commercial Services	pg 41		7	10	18
Points of Interest - Education and Health	pg 44				1
Points of Interest - Manufacturing and Production	pg 44			42	35
Points of Interest - Public Infrastructure	pg 50		4	8	9
Points of Interest - Recreational and Environmental	pg 52			2	20
Gas Pipelines					
Underground Electrical Cables	pg 54		3	12	15

Data Type	Page Number	On Site	0 to 250m	251 to 500m	501 to 1000m (*up to 2000m)
Sensitive Land Use					
Ancient Woodland					
Areas of Adopted Green Belt					
Areas of Unadopted Green Belt					
Areas of Outstanding Natural Beauty					
Environmentally Sensitive Areas					
Forest Parks					
Local Nature Reserves	pg 58				1
Marine Nature Reserves	pg 58			1	
National Nature Reserves					
National Parks					
Nitrate Sensitive Areas					
Nitrate Vulnerable Zones					
Ramsar Sites					
Sites of Special Scientific Interest					
Special Areas of Conservation					
Special Protection Areas					
World Heritage Sites	pg 58			1	1

Map ID	Details	Quadrant Reference (Compass Direction)	Estimated Distance From Site	Contact	NGR
	BGS Groundwater Flooding Susceptibility Flooding Type: Potential for Groundwater Flooding of Property Situated Below Ground Level	A13NW (NW)	0	1	519300 178300
	BGS Groundwater Flooding Susceptibility Flooding Type: Potential for Groundwater Flooding of Property Situated Below Ground Level	A13NE (E)	12	1	519350 178289
	BGS Groundwater Flooding Susceptibility Flooding Type: Potential for Groundwater Flooding to Occur at Surface	A13NW (W)	96	1	519200 178300
	BGS Groundwater Flooding Susceptibility Flooding Type: Potential for Groundwater Flooding to Occur at Surface	A13SW (SW)	204	1	519200 178100
	BGS Groundwater Flooding Susceptibility Flooding Type: Potential for Groundwater Flooding to Occur at Surface	A13SE (S)	225	1	519350 178050
	BGS Groundwater Flooding Susceptibility Flooding Type: Potential for Groundwater Flooding to Occur at Surface	A13NW (NW)	334	1	519150 178600
	BGS Groundwater Flooding Susceptibility Flooding Type: Potential for Groundwater Flooding of Property Situated Below Ground Level	A8NW (SW)	359	1	519150 177950
	BGS Groundwater Flooding Susceptibility Flooding Type: Potential for Groundwater Flooding to Occur at Surface	A8NW (S)	371	1	519300 177900
	BGS Groundwater Flooding Susceptibility Flooding Type: Potential for Groundwater Flooding to Occur at Surface	A8NE (SE)	373	1	519500 177950
	BGS Groundwater Flooding Susceptibility Flooding Type: Potential for Groundwater Flooding to Occur at Surface	A13SE (SE)	424	1	519650 178000
1	Discharge Consents Operator: Thames Water Utilities Ltd Property Type: PUMPING STATION ON SEWERAGE NETWORK (WATER COMPANY) Location: Thorney Hedge Road, Chiswickthorney Hedge Roadchiswick Authority: Environment Agency, Thames Region Catchment Area: Not Supplied Reference: Temp.2104 Permit Version: 2 Effective Date: 3rd September 2010 Issued Date: 3rd September 2010 Revocation Date: 13th October 2015 Discharge Type: Sewage Discharges - Pumping Station - Water Company Discharge: Saline Estuary Environment: Receiving Water: Thames Status: Surrendered under EPR 2010 Positional Accuracy: Located by supplier to within 100m	A18SE (NE)	485	2	519600 178700
1	Discharge Consents Operator: Thames Water Utilities Ltd Property Type: PUMPING STATION ON SEWERAGE NETWORK (WATER COMPANY) Location: Thorney Hedge Road, Chiswickthorney Hedge Roadchiswick Authority: Environment Agency, Thames Region Catchment Area: Not Supplied Reference: Temp.2104 Permit Version: 1 Effective Date: 2nd November 1989 Issued Date: 2nd November 1989 Revocation Date: 2nd September 2010 Discharge Type: Sewage Discharges - Pumping Station - Water Company Discharge: Saline Estuary Environment: Receiving Water: Tidal Thames Status: Temporary Consents (Water Act 1989, Section 113) Positional Accuracy: Located by supplier to within 100m	A18SE (NE)	485	2	519600 178700

Map ID	Details	Quadrant Reference (Compass Direction)	Estimated Distance From Site	Contact	NGR
2	Discharge Consents Operator: Royal Botanic Gardens Kew Property Type: SHOP INCL GARDEN CENTRE/RETAIL TRADE(NOT MOTOR VEHICLE) Location: New Herbarium & Library Royal Botanic Gardens Kew Richmond Surrey Tw9 3ag Authority: Environment Agency, Thames Region Catchment Area: Thames Reference: Npswqd005538 Permit Version: 1 Effective Date: 28th April 2009 Issued Date: 28th April 2009 Revocation Date: 28th April 2021 Discharge Type: Trade Discharges - Cooling Water Discharge: Freshwater Stream/River Environment: Receiving Water: Gw Via Borehole & R.Thames Status: New Consent (Water Resources Act 1991, Section 88 & Schedule 10 as amended by Environment Act 1995) Positional Accuracy: Located by supplier to within 10m	A7NE (SW)	756	2	518770 177743
3	Discharge Consents Operator: Royal Botanic Gardens Kew Property Type: SHOP INCL GARDEN CENTRE/RETAIL TRADE(NOT MOTOR VEHICLE) Location: New Herbarium & Library Royal Botanic Gardens Kew Richmond Surrey Tw9 3ag Authority: Environment Agency, Thames Region Catchment Area: Thames Reference: Npswqd005538 Permit Version: 1 Effective Date: 28th April 2009 Issued Date: 28th April 2009 Revocation Date: 28th April 2021 Discharge Type: Trade Discharges - Cooling Water Discharge: Land/Soakaway Environment: Receiving Water: Gw Via Borehole & R.Thames Status: New Consent (Water Resources Act 1991, Section 88 & Schedule 10 as amended by Environment Act 1995) Positional Accuracy: Located by supplier to within 10m	A7NE (SW)	840	2	518721 177673
3	Discharge Consents Operator: Royal Botanic Gardens Kew Property Type: SHOP INCL GARDEN CENTRE/RETAIL TRADE(NOT MOTOR VEHICLE) Location: New Herbarium & Library Royal Botanic Gardens Kew Richmond Surrey Tw9 3ag Authority: Environment Agency, Thames Region Catchment Area: Thames Reference: Npswqd005538 Permit Version: 1 Effective Date: 28th April 2009 Issued Date: 28th April 2009 Revocation Date: 28th April 2021 Discharge Type: Trade Discharges - Cooling Water Discharge: Land/Soakaway Environment: Receiving Water: Gw Via Borehole & R.Thames Status: New Consent (Water Resources Act 1991, Section 88 & Schedule 10 as amended by Environment Act 1995) Positional Accuracy: Located by supplier to within 10m	A7NE (SW)	847	2	518695 177689
4	Discharge Consents Operator: Royal Botanic Gardens Property Type: SPORT, AMUSEMENT+RECREATION/GOLF CLUB/GYM/THEME PK/SPA Location: Royal Botanic Gardens, Kew, Surrey, Tw9 3ab Authority: Environment Agency, Thames Region Catchment Area: Not Given Reference: CTWC.1040 Permit Version: 1 Effective Date: 23rd July 1986 Issued Date: 23rd July 1986 Revocation Date: Not Supplied Discharge Type: Trade Discharges - Cooling Water Discharge: Land/Soakaway Environment: Receiving Water: Flood Plain/gravel Status: Transferred from COPA 1974 Positional Accuracy: Located by supplier to within 100m	A7NW (SW)	950	2	518600 177640

Map ID	Details	Quadrant Reference (Compass Direction)	Estimated Distance From Site	Contact	NGR
5	Local Authority Pollution Prevention and Controls Name: Chiswick Flyover Service Station Location: 1 Great West Road, Chiswick, LONDON, W4 5QJ Authority: London Borough of Hounslow, Environmental Health Department Permit Reference: PPC054 Dated: 19th February 1999 Process Type: Local Authority Air Pollution Control Description: PG1/14 Petrol filling station Status: Authorised Positional Accuracy: Automatically positioned to the address	A13NW (NW)	54	3	519274 178348
6	Local Authority Pollution Prevention and Controls Name: World Dry Cleaners Location: 575 Chiswick High Road, London, W4 3ay Authority: London Borough of Hounslow, Environmental Health Department Permit Reference: Not Supplied Dated: Not Supplied Process Type: Local Authority Pollution Prevention and Control Description: PG6/46 Dry cleaning Status: Permitted Positional Accuracy: Manually positioned to the address or location	A13SW (SW)	170	3	519159 178193
7	Local Authority Pollution Prevention and Controls Name: Citroen Uk Ltd Location: Citroen London West, Capital Interchange Way, BRENTFORD, Middlesex, TW8 0EW Authority: London Borough of Hounslow, Environmental Health Department Permit Reference: PPC049 Dated: 28th October 1999 Process Type: Local Authority Air Pollution Control Description: PG6/34 Respraying of road vehicles Status: Authorised Positional Accuracy: Located by supplier to within 100m	A13NW (W)	196	3	519100 178300
8	Local Authority Pollution Prevention and Controls Name: Thames Material Ltd Location: Station House, Lionel Road, Brentford, Middlesex, Tw8 0ja Authority: London Borough of Hounslow, Environmental Health Department Permit Reference: Not Given Dated: 29th January 2003 Process Type: Local Authority Air Pollution Control Description: PG3/16 Mobile screening and crushing processes Status: Authorised Positional Accuracy: Manually positioned to the address or location	A12SE (W)	346	3	518977 178163
9	Local Authority Pollution Prevention and Controls Name: Brompton'S Location: 107 , Strand On The Green, Chiswick, W4 3NQ Authority: London Borough of Hounslow, Environmental Health Department Permit Reference: Not Supplied Dated: Not Supplied Process Type: Local Authority Pollution Prevention and Control Description: PG6/46 Dry cleaning Status: Permitted Positional Accuracy: Manually positioned to the address or location	A13SW (SW)	403	3	519031 177981
10	Local Authority Pollution Prevention and Controls Name: Ariana Location: 405 Chiswick High Road, London, W4 4AR Authority: London Borough of Hounslow, Environmental Health Department Permit Reference: Not Supplied Dated: Not Supplied Process Type: Local Authority Pollution Prevention and Control Description: PG6/46 Dry cleaning Status: Permitted Positional Accuracy: Manually positioned to the address or location	A14NW (E)	445	3	519760 178427
11	Local Authority Pollution Prevention and Controls Name: Conoco Ltd (Jet) Location: 410 High Street, BRENTFORD, Middlesex, TW8 0DU Authority: London Borough of Hounslow, Environmental Health Department Permit Reference: PPC066 Dated: 22nd March 1999 Process Type: Local Authority Air Pollution Control Description: PG1/14 Petrol filling station Status: Authorised Positional Accuracy: Automatically positioned to the address	A12SE (SW)	705	3	518677 177961

Map ID	Details	Quadrant Reference (Compass Direction)	Estimated Distance From Site	Contact	NGR
12	Local Authority Pollution Prevention and Controls Name: Mercedes Benz Ltd Location: Unit 5B, Lionel Road, BRENTFORD, Middlesex, TW8 9QZ Authority: London Borough of Hounslow, Environmental Health Department Permit Reference: PPC022 Dated: 31st March 1993 Process Type: Local Authority Air Pollution Control Description: PG6/34 Respraying of road vehicles Status: Authorised Positional Accuracy: Manually positioned to the address or location	A12SW (W)	761	3	518537 178239
13	Local Authority Pollution Prevention and Controls Name: Exclusive Workshops Plc Location: 1-3 Marlborough Road, LONDON, W4 4EU Authority: London Borough of Hounslow, Environmental Health Department Permit Reference: Not Given Dated: 31st March 1993 Process Type: Local Authority Air Pollution Control Description: PG6/34 Respraying of road vehicles Status: Authorised Positional Accuracy: Automatically positioned to the address	A14NE (E)	799	3	520116 178468
13	Local Authority Pollution Prevention and Controls Name: Elf Service Station Location: 361-365 Chiswick High Road, Chiswick, LONDON, W4 4HS Authority: London Borough of Hounslow, Environmental Health Department Permit Reference: NOT GIVEN Dated: 11th January 2000 Process Type: Local Authority Air Pollution Control Description: PG1/14 Petrol filling station Status: Authorised Positional Accuracy: Manually positioned to the address or location	A14NE (E)	800	3	520110 178495
14	Local Authority Pollution Prevention and Controls Name: Carringtons The Chequered Flag Location: Unit 2 Colonial Drive, Colonial Drive, Chiswick, LONDON, W4 5NU Authority: London Borough of Ealing, Environmental Health and Trading Standards Division Permit Reference: 000063 Dated: 13th June 1995 Process Type: Local Authority Air Pollution Control Description: PG6/34 Respraying of road vehicles Status: Authorised Positional Accuracy: Automatically positioned to the address	A19SE (NE)	944	4	520167 178739
15	Local Authority Pollution Prevention and Controls Name: Royal Dry Cleaners Location: 476 , Chiswick High Road, London, W4 5tt Authority: London Borough of Hounslow, Environmental Health Department Permit Reference: Not Supplied Dated: Not Supplied Process Type: Local Authority Pollution Prevention and Control Description: PG6/46 Dry cleaning Status: Permitted Positional Accuracy: Manually positioned to the address or location	A14NE (E)	990	3	520295 178540
	Nearest Surface Water Feature	A8NW (S)	426	-	519199 177860
16	Pollution Incidents to Controlled Waters Property Type: Not Given Location: Chiswick Roundabout Authority: Environment Agency, Thames Region Pollutant: Agricultural: Unknown Note: Not Supplied Incident Date: 4th May 1998 Incident Reference: 38565 Catchment Area: Not Given Receiving Water: Not Given Cause of Incident: Not Given Incident Severity: Category 3 - Minor Incident Positional Accuracy: Located by supplier to within 100m	A13NW (W)	0	2	519300 178295

Map ID	Details	Quadrant Reference (Compass Direction)	Estimated Distance From Site	Contact	NGR
16	Pollution Incidents to Controlled Waters Property Type: Not Given Location: CHISWICK Authority: Environment Agency, Thames Region Pollutant: Oils - Unknown Note: Not Supplied Incident Date: 5th February 1996 Incident Reference: SE960050 Catchment Area: Not Given Receiving Water: Not Given Cause of Incident: Not Given Incident Severity: Category 3 - Minor Incident Positional Accuracy: Located by supplier to within 100m	A13NW (NW)	0	2	519300 178300
17	Pollution Incidents to Controlled Waters Property Type: Not Given Location: Strand On The Green Authority: Environment Agency, Thames Region Pollutant: Miscellaneous - Unknown Note: Confirmed As A Pollution Incident Incident Date: 6th April 1995 Incident Reference: SE950149 Catchment Area: Not Given Receiving Water: Not Given Cause of Incident: Not Given Incident Severity: Category 3 - Minor Incident Positional Accuracy: Located by supplier to within 100m	A13SE (SE)	330	2	519500 178000
18	Pollution Incidents to Controlled Waters Property Type: Not Given Location: Chiswick Authority: Environment Agency, Thames Region Pollutant: Unknown Sewage Note: Confirmed As A Pollution Incident Incident Date: 2nd July 1990 Incident Reference: SE900190 Catchment Area: Not Given Receiving Water: Not Given Cause of Incident: Not Given Incident Severity: Category 3 - Minor Incident Positional Accuracy: Located by supplier to within 100m	A8NW (SW)	427	2	519100 177900
18	Pollution Incidents to Controlled Waters Property Type: Not Given Location: CHISWICK Authority: Environment Agency, Thames Region Pollutant: Oils - Unknown Note: Confirmed As A Pollution Incident Incident Date: 7th June 1995 Incident Reference: SE950254 Catchment Area: Not Given Receiving Water: Not Given Cause of Incident: Not Given Incident Severity: Category 3 - Minor Incident Positional Accuracy: Located by supplier to within 100m	A8NW (SW)	431	2	519100 177895
19	Pollution Incidents to Controlled Waters Property Type: Not Given Location: Strand On The Green Authority: Environment Agency, Thames Region Pollutant: Miscellaneous - Unknown Note: Confirmed As A Pollution Incident Incident Date: 24th March 1990 Incident Reference: SE900096 Catchment Area: Not Given Receiving Water: Not Given Cause of Incident: Not Given Incident Severity: Category 2 - Significant Incident Positional Accuracy: Located by supplier to within 100m	A8NE (S)	463	2	519350 177810
20	Pollution Incidents to Controlled Waters Property Type: Not Given Location: KEW Authority: Environment Agency, Thames Region Pollutant: Oils - Unknown Note: Not Supplied Incident Date: 21st January 1996 Incident Reference: SE960026 Catchment Area: Not Given Receiving Water: Not Given Cause of Incident: Not Given Incident Severity: Category 3 - Minor Incident Positional Accuracy: Located by supplier to within 100m	A8NW (SW)	484	2	519000 177900

Map ID	Details	Quadrant Reference (Compass Direction)	Estimated Distance From Site	Contact	NGR
21	Pollution Incidents to Controlled Waters Property Type: Not Given Location: Strand On The Green Authority: Environment Agency, Thames Region Pollutant: Miscellaneous - Unknown Note: Confirmed As A Pollution Incident Incident Date: 17th February 1993 Incident Reference: SE930038 Catchment Area: Not Given Receiving Water: Not Given Cause of Incident: Not Given Incident Severity: Category 3 - Minor Incident Positional Accuracy: Located by supplier to within 100m	A8NW (S)	484	2	519200 177800
22	Pollution Incidents to Controlled Waters Property Type: Not Given Location: 66 Whitehall Park Road, LONDON , W4 Authority: Environment Agency, Thames Region Pollutant: General Note: No Pollution Found Incident Date: 26th January 1998 Incident Reference: 37292 Catchment Area: Not Given Receiving Water: Not Given Cause of Incident: Not Given Incident Severity: Category 3 - Minor Incident Positional Accuracy: Located by supplier to within 100m	A9NW (SE)	638	2	519750 177800
23	Pollution Incidents to Controlled Waters Property Type: Not Given Location: Old Dock Authority: Environment Agency, Thames Region Pollutant: Oils - Unknown Note: Confirmed As A Pollution Incident Incident Date: 17th July 1990 Incident Reference: SE900209 Catchment Area: Not Given Receiving Water: Not Given Cause of Incident: Not Given Incident Severity: Category 3 - Minor Incident Positional Accuracy: Located by supplier to within 100m	A8SE (S)	776	2	519400 177500
24	Pollution Incidents to Controlled Waters Property Type: Not Given Location: CHISWICK Authority: Environment Agency, Thames Region Pollutant: Oils - Unknown Note: Oils - Unknown Incident Date: Not Supplied Incident Reference: SE9604.28 Catchment Area: Not Given Receiving Water: Not Given Cause of Incident: Not Given Incident Severity: Category 2 - Significant Incident Positional Accuracy: Located by supplier to within 100m	A8SE (S)	808	2	519550 177500
25	Pollution Incidents to Controlled Waters Property Type: Not Given Location: Kew Railway Bridge, Defoe Authority: Environment Agency, Thames Region Pollutant: Unknown Sewage Note: Not Supplied Incident Date: 6th March 1996 Incident Reference: SE960082 Catchment Area: Not Given Receiving Water: Not Given Cause of Incident: Not Given Incident Severity: Category 3 - Minor Incident Positional Accuracy: Located by supplier to within 100m	A8SE (S)	892	2	519500 177400
26	Pollution Incidents to Controlled Waters Property Type: Not Given Location: High Street, BRENTFORD Authority: Environment Agency, Thames Region Pollutant: Oils - Unknown Note: Not Supplied Incident Date: 7th May 1998 Incident Reference: 38594 Catchment Area: Not Given Receiving Water: Not Given Cause of Incident: Not Given Incident Severity: Category 3 - Minor Incident Positional Accuracy: Located by supplier to within 100m	A7NW (SW)	894	2	518550 177800

Map ID	Details	Quadrant Reference (Compass Direction)	Estimated Distance From Site	Contact	NGR
27	Pollution Incidents to Controlled Waters Property Type: Not Given Location: BRENTFORD, Middlesex Authority: Environment Agency, Thames Region Pollutant: Unknown Note: Not Supplied Incident Date: 7th July 1997 Incident Reference: THSE1997028715 Catchment Area: Not Given Receiving Water: Not Given Cause of Incident: Not Given Incident Severity: Category 3 - Minor Incident Positional Accuracy: Located by supplier to within 100m	A7NW (SW)	911	2	518600 177700
28	Pollution Incidents to Controlled Waters Property Type: Not Given Location: River View Road Authority: Environment Agency, Thames Region Pollutant: Oils - Unknown Note: Confirmed As A Pollution Incident Incident Date: Not Supplied Incident Reference: SE900075 Catchment Area: Not Given Receiving Water: Not Given Cause of Incident: Not Given Incident Severity: Category 3 - Minor Incident Positional Accuracy: Located by supplier to within 100m	A9SW (SE)	936	2	519760 177450
29	Prosecutions Relating to Authorised Processes Location: Hogarth Tyres Site, Lionel Road South, Brentford, Tw8 0ja Prosecution Text: Operating an illegal waste oil collection and storage operation Prosecution Act: Epr10 Hearing Date: 24th September 2012 Verdict: Guilty Fine: 9000 Costs: 7296 Positional Accuracy: Manually positioned within the geographical locality	A12SE (W)	397	2	518912 178198
30	Water Abstractions Operator: Chiswick Park Estate Management Ltd Licence Number: 28/39/39/0197 Permit Version: 5 Location: Borehole At Chiswick High Road, London Authority: Environment Agency, Thames Region Abstraction: Business Parks: Make-Up or Top Up Water Abstraction Type: Water may be abstracted from a single point Source: Groundwater Daily Rate (m3): Not Supplied Yearly Rate (m3): Not Supplied Details: 566 Chiswick High Road, London W4 Authorised Start: 01 January Authorised End: 31 December Permit Start Date: 2nd July 2007 Permit End Date: Not Supplied Positional Accuracy: Located by supplier to within 10m	A19SW (NE)	708	2	519830 178800
30	Water Abstractions Operator: Chiswick Park Estate Management Ltd Licence Number: 28/39/39/0197 Permit Version: 5 Location: Borehole At Chiswick High Road, London Authority: Environment Agency, Thames Region Abstraction: Business Parks: Spray Irrigation - Direct Abstraction Type: Water may be abstracted from a single point Source: Groundwater Daily Rate (m3): Not Supplied Yearly Rate (m3): Not Supplied Details: 566 Chiswick High Road, Chiswick, London W4 Authorised Start: 01 April Authorised End: 31 October Permit Start Date: 2nd July 2007 Permit End Date: Not Supplied Positional Accuracy: Located by supplier to within 10m	A19SW (NE)	708	2	519830 178800

Map ID	Details	Quadrant Reference (Compass Direction)	Estimated Distance From Site	Contact	NGR
30	Water Abstractions Operator: Chiswick Park Estates Management Ltd Licence Number: 28/39/39/0197 Permit Version: 4 Location: Borehole At Chiswick High Road, London Authority: Environment Agency, Thames Region Abstraction: Business Parks: Make-Up or Top Up Water Abstraction Type: Water may be abstracted from a single point Source: Groundwater Daily Rate (m3): Not Supplied Yearly Rate (m3): Not Supplied Details: 566 Chiswick High Road, London W4 Authorised Start: 01 January Authorised End: 31 December Permit Start Date: 1st October 2004 Permit End Date: Not Supplied Positional Accuracy: Located by supplier to within 10m	A19SW (NE)	708	2	519830 178800
30	Water Abstractions Operator: Chiswick Park Estates Management Ltd Licence Number: 28/39/39/0197 Permit Version: 4 Location: Borehole At Chiswick High Road, London Authority: Environment Agency, Thames Region Abstraction: Business Parks: Spray Irrigation - Direct Abstraction Type: Water may be abstracted from a single point Source: Groundwater Daily Rate (m3): Not Supplied Yearly Rate (m3): Not Supplied Details: 566 Chiswick High Road, Chiswick, London W4 Authorised Start: 01 April Authorised End: 31 October Permit Start Date: 1st October 2004 Permit End Date: Not Supplied Positional Accuracy: Located by supplier to within 10m	A19SW (NE)	708	2	519830 178800
30	Water Abstractions Operator: Chiswick Park Est. Man. Ltd Licence Number: 28/39/39/0197 Permit Version: 3 Location: Borehole At Chiswick High Road, London Authority: Environment Agency, Thames Region Abstraction: Business Parks: Make-Up or Top Up Water Abstraction Type: Water may be abstracted from a single point Source: Groundwater Daily Rate (m3): Not Supplied Yearly Rate (m3): Not Supplied Details: Chiswick High Road, London Authorised Start: 01 January Authorised End: 31 December Permit Start Date: 13th June 2001 Permit End Date: Not Supplied Positional Accuracy: Located by supplier to within 10m	A19SW (NE)	708	2	519830 178800
30	Water Abstractions Operator: Chiswick Park Est. Man. Ltd Licence Number: 28/39/39/0197 Permit Version: 3 Location: Borehole At Chiswick High Road, London Authority: Environment Agency, Thames Region Abstraction: Business Parks: Spray Irrigation - Direct Abstraction Type: Water may be abstracted from a single point Source: Groundwater Daily Rate (m3): Not Supplied Yearly Rate (m3): Not Supplied Details: Chiswick High Road, Chiswick, London Authorised Start: 01 April Authorised End: 31 October Permit Start Date: 13th June 2001 Permit End Date: Not Supplied Positional Accuracy: Located by supplier to within 10m	A19SW (NE)	708	2	519830 178800

Map ID	Details	Quadrant Reference (Compass Direction)	Estimated Distance From Site	Contact	NGR
30	Water Abstractions Operator: Stanhope Plc Licence Number: 28/39/39/0197 Permit Version: 2 Location: Borehole At Chiswick High Road, London Authority: Environment Agency, Thames Region Abstraction: Business Parks: Spray Irrigation - Direct Abstraction Type: Water may be abstracted from a single point Source: Groundwater Daily Rate (m3): Not Supplied Yearly Rate (m3): Not Supplied Details: Chiswick High Road, Chiswick, London Authorised Start: 01 April Authorised End: 31 October Permit Start Date: 12th June 2001 Permit End Date: Not Supplied Positional Accuracy: Located by supplier to within 10m	A19SW (NE)	708	2	519830 178800
30	Water Abstractions Operator: Stanhope Plc Licence Number: 28/39/39/0197 Permit Version: 2 Location: Borehole At Chiswick High Road, London Authority: Environment Agency, Thames Region Abstraction: Business Parks: Make-Up or Top Up Water Abstraction Type: Water may be abstracted from a single point Source: Groundwater Daily Rate (m3): Not Supplied Yearly Rate (m3): Not Supplied Details: Chiswick High Road, Chiswick Authorised Start: 01 January Authorised End: 31 December Permit Start Date: 12th June 2001 Permit End Date: Not Supplied Positional Accuracy: Located by supplier to within 10m	A19SW (NE)	708	2	519830 178800
30	Water Abstractions Operator: Stanhope Plc Licence Number: 28/39/39/0197 Permit Version: 1 Location: Borehole At Chiswick High Road, London Authority: Environment Agency, Thames Region Abstraction: Business Parks: Make-Up or Top Up Water Abstraction Type: Water may be abstracted from a single point Source: Groundwater Daily Rate (m3): Not Supplied Yearly Rate (m3): Not Supplied Details: Chiswick High Road, London Authorised Start: 01 April Authorised End: 31 October Permit Start Date: 11th October 2000 Permit End Date: Not Supplied Positional Accuracy: Located by supplier to within 10m	A19SW (NE)	708	2	519830 178800
30	Water Abstractions Operator: Stanhope Plc Licence Number: 28/39/39/0197 Permit Version: 1 Location: Borehole At Chiswick High Road, London Authority: Environment Agency, Thames Region Abstraction: Business Parks: Make-Up or Top Up Water Abstraction Type: Water may be abstracted from a single point Source: Groundwater Daily Rate (m3): Not Supplied Yearly Rate (m3): Not Supplied Details: Chiswick High Road, London Authorised Start: 12 October Authorised End: 31 March Permit Start Date: 11th October 2000 Permit End Date: Not Supplied Positional Accuracy: Located by supplier to within 10m	A19SW (NE)	708	2	519830 178800

Map ID	Details	Quadrant Reference (Compass Direction)	Estimated Distance From Site	Contact	NGR
30	Water Abstractions Operator: Chiswick Park Estate Management Limited Licence Number: Th/039/0039/030 Permit Version: 2 Location: Borehole At Chiswick High Road, London Authority: Environment Agency, Thames Region Abstraction: Business Parks: Make-Up or Top Up Water Abstraction Type: Water may be abstracted from a single point Source: Groundwater Daily Rate (m3): Not Supplied Yearly Rate (m3): Not Supplied Details: Not Supplied Authorised Start: 01 April Authorised End: 31 March Permit Start Date: 5th September 2014 Permit End Date: Not Supplied Positional Accuracy: Located by supplier to within 10m	A19SW (NE)	709	2	519831 178800
30	Water Abstractions Operator: Chiswick Park Estate Management Limited Licence Number: Th/039/0039/030 Permit Version: 2 Location: Borehole At Chiswick High Road, London Authority: Environment Agency, Thames Region Abstraction: Business Parks: Spray Irrigation - Direct Abstraction Type: Water may be abstracted from a single point Source: Groundwater Daily Rate (m3): Not Supplied Yearly Rate (m3): Not Supplied Details: Not Supplied Authorised Start: 01 April Authorised End: 31 March Permit Start Date: 5th September 2014 Permit End Date: Not Supplied Positional Accuracy: Located by supplier to within 10m	A19SW (NE)	709	2	519831 178800
30	Water Abstractions Operator: Chiswick Park Estate Management Limited Licence Number: Th/039/0039/030 Permit Version: 1 Location: Borehole At Chiswick High Road, London Authority: Environment Agency, Thames Region Abstraction: Business Parks: Make-Up or Top Up Water Abstraction Type: Water may be abstracted from a single point Source: Groundwater Daily Rate (m3): Not Supplied Yearly Rate (m3): Not Supplied Details: Not Supplied Authorised Start: 01 April Authorised End: 31 March Permit Start Date: 22nd May 2010 Permit End Date: Not Supplied Positional Accuracy: Located by supplier to within 10m	A19SW (NE)	709	2	519831 178800
30	Water Abstractions Operator: Chiswick Park Estate Management Limited Licence Number: Th/039/0039/030 Permit Version: 1 Location: Borehole At Chiswick High Road, London Authority: Environment Agency, Thames Region Abstraction: Business Parks: Spray Irrigation - Direct Abstraction Type: Water may be abstracted from a single point Source: Groundwater Daily Rate (m3): Not Supplied Yearly Rate (m3): Not Supplied Details: Not Supplied Authorised Start: 01 April Authorised End: 31 March Permit Start Date: 22nd May 2010 Permit End Date: Not Supplied Positional Accuracy: Located by supplier to within 10m	A19SW (NE)	709	2	519831 178800

Map ID	Details	Quadrant Reference (Compass Direction)	Estimated Distance From Site	Contact	NGR
31	Water Abstractions Operator: Total Uk Limited Licence Number: 28/39/39/0216 Permit Version: 1 Location: Chiswick Service Station, Chiswick, London W4-Point 'A'. Authority: Environment Agency, Thames Region Abstraction: Environmental: Pump & Treat: Pollution Remediation Abstraction Type: Water may be abstracted from a single point Source: Groundwater Daily Rate (m3): Not Supplied Yearly Rate (m3): Not Supplied Details: Chiswick Service Station, 361-365 Chiswick High Road, Chiswick, London. Authorised Start: 01 January Authorised End: 31 December Permit Start Date: 10th March 2005 Permit End Date: Not Supplied Positional Accuracy: Located by supplier to within 10m	A14NE (E)	810	2	520120 178500
31	Water Abstractions Operator: Totalfinaelf Uk Ltd Licence Number: 28/39/39/0200 Permit Version: 1 Location: Point 'A' At Chiswick Service Station, Chiswick, London W4. Authority: Environment Agency, Thames Region Abstraction: Environmental: Pump & Treat: Pollution Remediation Abstraction Type: Water may be abstracted from a single point Source: Groundwater Daily Rate (m3): Not Supplied Yearly Rate (m3): Not Supplied Details: Chiswick Service Station, Chiswick, London W4 Authorised Start: 01 January Authorised End: 31 December Permit Start Date: 28th March 2002 Permit End Date: Not Supplied Positional Accuracy: Located by supplier to within 10m	A14NE (E)	810	2	520120 178500
32	Water Abstractions Operator: The Board Of Trustees Of The Royal Botanic Gardens, Kew Licence Number: Th/039/0035/001/R01 Permit Version: 1 Location: Kew Gardens, Richmond - Borehole (1) Authority: Environment Agency, Thames Region Abstraction: Other Industrial/Commercial/Public Services: Heat Pump Abstraction Type: Water may be abstracted from a single point Source: Groundwater Daily Rate (m3): Not Supplied Yearly Rate (m3): Not Supplied Details: Not Supplied Authorised Start: 01 April Authorised End: 31 March Permit Start Date: 19th May 2016 Permit End Date: Not Supplied Positional Accuracy: Located by supplier to within 10m	A7NE (SW)	875	2	518665 177680
32	Water Abstractions Operator: The Board Of Trustees Of The Royal Botanic Gardens, Kew Licence Number: Th/039/0035/001 Permit Version: 1 Location: Kew Gardens, Richmond - Borehole (1) Authority: Environment Agency, Thames Region Abstraction: Other Industrial/Commercial/Public Services: Heat Pump Abstraction Type: Water may be abstracted from a single point Source: Groundwater Daily Rate (m3): Not Supplied Yearly Rate (m3): Not Supplied Details: Not Supplied Authorised Start: 01 April Authorised End: 31 March Permit Start Date: 10th July 2014 Permit End Date: Not Supplied Positional Accuracy: Located by supplier to within 10m	A7NE (SW)	875	2	518665 177680

Map ID	Details	Quadrant Reference (Compass Direction)	Estimated Distance From Site	Contact	NGR
32	Water Abstractions Operator: The Board Of Trustees Of The Royal Botanic Gardens, Kew Licence Number: Th/039/0035/001/R01 Permit Version: 1 Location: Kew Gardens, Richmond - Borehole (2) Authority: Environment Agency, Thames Region Abstraction: Other Industrial/Commercial/Public Services: Heat Pump Abstraction Type: Water may be abstracted from a single point Source: Groundwater Daily Rate (m3): Not Supplied Yearly Rate (m3): Not Supplied Details: Not Supplied Authorised Start: 01 April Authorised End: 31 March Permit Start Date: 19th May 2016 Permit End Date: Not Supplied Positional Accuracy: Located by supplier to within 10m	A7NE (SW)	894	2	518649 177670
32	Water Abstractions Operator: The Board Of Trustees Of The Royal Botanic Gardens, Kew Licence Number: Th/039/0035/001 Permit Version: 1 Location: Kew Gardens, Richmond - Borehole (2) Authority: Environment Agency, Thames Region Abstraction: Other Industrial/Commercial/Public Services: Heat Pump Abstraction Type: Water may be abstracted from a single point Source: Groundwater Daily Rate (m3): Not Supplied Yearly Rate (m3): Not Supplied Details: Not Supplied Authorised Start: 01 April Authorised End: 31 March Permit Start Date: 10th July 2014 Permit End Date: Not Supplied Positional Accuracy: Located by supplier to within 10m	A7NE (SW)	894	2	518649 177670
32	Water Abstractions Operator: The Board Of Trustees Of The Royal Botanic Gardens, Kew Licence Number: Th/039/0035/001/R01 Permit Version: 1 Location: Kew Gardens, Richmond - Borehole (3) Authority: Environment Agency, Thames Region Abstraction: Other Industrial/Commercial/Public Services: Heat Pump Abstraction Type: Water may be abstracted from a single point Source: Groundwater Daily Rate (m3): Not Supplied Yearly Rate (m3): Not Supplied Details: Not Supplied Authorised Start: 01 April Authorised End: 31 March Permit Start Date: 19th May 2016 Permit End Date: Not Supplied Positional Accuracy: Located by supplier to within 10m	A7NE (SW)	899	2	518643 177669
32	Water Abstractions Operator: The Board Of Trustees Of The Royal Botanic Gardens, Kew Licence Number: Th/039/0035/001 Permit Version: 1 Location: Kew Gardens, Richmond - Borehole (3) Authority: Environment Agency, Thames Region Abstraction: Other Industrial/Commercial/Public Services: Heat Pump Abstraction Type: Water may be abstracted from a single point Source: Groundwater Daily Rate (m3): Not Supplied Yearly Rate (m3): Not Supplied Details: Not Supplied Authorised Start: 01 April Authorised End: 31 March Permit Start Date: 10th July 2014 Permit End Date: Not Supplied Positional Accuracy: Located by supplier to within 10m	A7NE (SW)	899	2	518643 177669

Map ID	Details	Quadrant Reference (Compass Direction)	Estimated Distance From Site	Contact	NGR
	Water Abstractions Operator: The Secretary Of State For Justice Licence Number: Th/039/0035/002 Permit Version: 1 Location: Well 1 At The National Archives. Kew, Richmond,Surrey Authority: Environment Agency, Thames Region Abstraction: Amenity: Make-Up Or Top Up Water Abstraction Type: Water may be abstracted from a single point Source: Groundwater Daily Rate (m3): Not Supplied Yearly Rate (m3): Not Supplied Details: Not Supplied Authorised Start: 01 April Authorised End: 31 March Permit Start Date: 23rd June 2014 Permit End Date: Not Supplied Positional Accuracy: Located by supplier to within 10m	A3NE (S)	1025	2	519480 177260
	Water Abstractions Operator: The Secretary Of State For Justice Licence Number: Th/039/0035/002 Permit Version: 1 Location: Well 1 At The National Archives. Kew, Richmond,Surrey Authority: Environment Agency, Thames Region Abstraction: Other Industrial/Commercial/Public Services: Evaporative Cooling Abstraction Type: Water may be abstracted from a single point Source: Groundwater Daily Rate (m3): Not Supplied Yearly Rate (m3): Not Supplied Details: Not Supplied Authorised Start: 01 April Authorised End: 31 March Permit Start Date: 23rd June 2014 Permit End Date: Not Supplied Positional Accuracy: Located by supplier to within 10m	A3NE (S)	1025	2	519480 177260
	Water Abstractions Operator: The Secretary Of State For Justice Licence Number: Th/039/0035/002 Permit Version: 1 Location: Well 2 At The National Archives, Kew, Richmond, Surrey Authority: Environment Agency, Thames Region Abstraction: Other Industrial/Commercial/Public Services: Evaporative Cooling Abstraction Type: Water may be abstracted from a single point Source: Groundwater Daily Rate (m3): Not Supplied Yearly Rate (m3): Not Supplied Details: Not Supplied Authorised Start: 01 April Authorised End: 31 March Permit Start Date: 23rd June 2014 Permit End Date: Not Supplied Positional Accuracy: Located by supplier to within 10m	A3NE (S)	1066	2	519490 177220
	Water Abstractions Operator: The Secretary Of State For Justice Licence Number: Th/039/0035/002 Permit Version: 1 Location: Well 2 At The National Archives, Kew, Richmond, Surrey Authority: Environment Agency, Thames Region Abstraction: Amenity: Make-Up Or Top Up Water Abstraction Type: Water may be abstracted from a single point Source: Groundwater Daily Rate (m3): Not Supplied Yearly Rate (m3): Not Supplied Details: Not Supplied Authorised Start: 01 April Authorised End: 31 March Permit Start Date: 23rd June 2014 Permit End Date: Not Supplied Positional Accuracy: Located by supplier to within 10m	A3NE (S)	1066	2	519490 177220
	Groundwater Vulnerability Soil Classification: Not classified Map Sheet: Sheet 39 West London Scale: 1:100,000	A13NW (SE)	0	2	519316 178289
	Drift Deposits None				
	Bedrock Aquifer Designations Aquifer Designation: Unproductive Strata	A13NW (SE)	0	5	519316 178289

Map ID	Details	Quadrant Reference (Compass Direction)	Estimated Distance From Site	Contact	NGR
	Superficial Aquifer Designations Aquifer Designation: Unproductive Strata	A13NW (SE)	0	5	519316 178289
	Extreme Flooding from Rivers or Sea without Defences Type: Extent of Extreme Flooding from Rivers or Sea without Defences Flood Plain Type: Tidal Models Boundary Accuracy: As Supplied	A13SW (S)	198	2	519311 178073
	Flooding from Rivers or Sea without Defences Type: Extent of Flooding from Rivers or Sea without Defences Flood Plain Type: Tidal Models Boundary Accuracy: As Supplied	A13SE (S)	209	2	519325 178063
	Areas Benefiting from Flood Defences Type: Area Benefiting from Flood Defences Boundary Accuracy: As Supplied	A13SW (S)	198	2	519311 178073
	Flood Water Storage Areas None				
	Flood Defences None				
33	OS Water Network Lines Watercourse Form: Tidal river Watercourse Length: 2589.3 Watercourse Level: On ground surface Permanent: True Watercourse Name: River Thames Catchment Name: Thames Primacy: 1	A8NW (S)	489	6	519147 177810
34	OS Water Network Lines Watercourse Form: Tidal river Watercourse Length: 480.1 Watercourse Level: On ground surface Permanent: True Watercourse Name: River Thames Catchment Name: Thames Primacy: 1	A7NE (SW)	539	6	518970 177853
35	OS Water Network Lines Watercourse Form: Tidal river Watercourse Length: 528.5 Watercourse Level: On ground surface Permanent: True Watercourse Name: River Thames Catchment Name: Thames Primacy: 2	A7NE (SW)	539	6	518970 177853
36	OS Water Network Lines Watercourse Form: Inland river Watercourse Length: 5.7 Watercourse Level: On ground surface Permanent: True Watercourse Name: Not Supplied Catchment Name: Thames Primacy: 1	A12NE (NW)	589	6	518760 178542
37	OS Water Network Lines Watercourse Form: Inland river Watercourse Length: 1.3 Watercourse Level: On ground surface Permanent: True Watercourse Name: Not Supplied Catchment Name: Thames Primacy: 1	A12NE (NW)	589	6	518761 178544
38	OS Water Network Lines Watercourse Form: Inland river Watercourse Length: 5.8 Watercourse Level: On ground surface Permanent: True Watercourse Name: Not Supplied Catchment Name: Thames Primacy: 2	A12NE (NW)	590	6	518760 178543

Map ID	Details	Quadrant Reference (Compass Direction)	Estimated Distance From Site	Contact	NGR
39	OS Water Network Lines Watercourse Form: Inland river Watercourse Length: 44.2 Watercourse Level: On ground surface Permanent: True Watercourse Name: Not Supplied Catchment Name: Thames Primacy: 1	A12NE (NW)	591	6	518757 178539
40	OS Water Network Lines Watercourse Form: Lake Watercourse Length: 53.3 Watercourse Level: On ground surface Permanent: True Watercourse Name: Potomac Catchment Name: Thames Primacy: 1	A12NE (W)	608	6	518729 178515
41	OS Water Network Lines Watercourse Form: Tidal river Watercourse Length: 88.5 Watercourse Level: On ground surface Permanent: True Watercourse Name: River Thames Catchment Name: Thames Primacy: 1	A7NW (SW)	976	6	518488 177746
42	OS Water Network Lines Watercourse Form: Tidal river Watercourse Length: 288.4 Watercourse Level: On ground surface Permanent: True Watercourse Name: River Thames Catchment Name: Thames Primacy: 2	A7NW (SW)	984	6	518525 177678
43	OS Water Network Lines Watercourse Form: Tidal river Watercourse Length: 114.8 Watercourse Level: On ground surface Permanent: True Watercourse Name: River Thames Catchment Name: Thames Primacy: 1	A7NW (SW)	984	6	518477 177749

Map ID	Details	Quadrant Reference (Compass Direction)	Estimated Distance From Site	Contact	NGR
44	Historical Landfill Sites Licence Holder: Not Supplied Location: Ibis lane, Hartington Road Name: Texas DIY Operator Location: Not Supplied Boundary Accuracy: As Supplied Provider Reference: EAHLD11108 First Input Date: Not Supplied Last Input Date: 31st December 1935 Specified Waste: Deposited Waste included Inert Waste Type: EA Waste Ref: 0 Regis Ref: Not Supplied WRC Ref: 5540/0075 BGS Ref: Not Supplied Other Ref: 8HO064	A13NW (NW)	23	2	519284 178317
45	Historical Landfill Sites Licence Holder: Not Supplied Location: Green Dragon Lane Name: Green Dragon Lane Flats Operator Location: Not Supplied Boundary Accuracy: As Supplied Provider Reference: EAHLD11111 First Input Date: 31st December 1964 Last Input Date: 31st December 1966 Specified Waste: Deposited Waste included Inert Waste Type: EA Waste Ref: 0 Regis Ref: Not Supplied WRC Ref: 5540/0076 BGS Ref: Not Supplied Other Ref: 8HO065	A12SE (W)	551	2	518772 178125
46	Historical Landfill Sites Licence Holder: Not Supplied Location: Brentford, Hounslow, London Name: Old Thames Water Gas Works Operator Location: Not Supplied Boundary Accuracy: As Supplied Provider Reference: EAHLD11110 First Input Date: 31st December 1960 Last Input Date: 31st December 1966 Specified Waste: Deposited Waste included Inert Waste Type: EA Waste Ref: 0 Regis Ref: Not Supplied WRC Ref: 5540/0085 BGS Ref: Not Supplied Other Ref: 8HO082	A12SE (W)	611	2	518736 178053
47	Historical Landfill Sites Licence Holder: Not Supplied Location: High Street, Brentford Name: Watermans Park Operator Location: Not Supplied Boundary Accuracy: As Supplied Provider Reference: EAHLD11109 First Input Date: Not Supplied Last Input Date: 31st December 1865 Specified Waste: Not Supplied Type: EA Waste Ref: 0 Regis Ref: Not Supplied WRC Ref: 5540/0077 BGS Ref: Not Supplied Other Ref: 8HO066	A7NE (SW)	762	2	518646 177899
48	Historical Landfill Sites Licence Holder: L B Hounslow Location: Brentford, Hounslow, London Name: Carville Hill Park North Operator Location: Not Supplied Boundary Accuracy: As Supplied Provider Reference: EAHLD11112 First Input Date: Not Supplied Last Input Date: 31st December 1951 Specified Waste: Deposited Waste included Inert Waste Type: EA Waste Ref: 0 Regis Ref: Not Supplied WRC Ref: 5540/0040 BGS Ref: Not Supplied Other Ref: 8HO042	A12NW (W)	792	2	518505 178338

Map ID	Details	Quadrant Reference (Compass Direction)	Estimated Distance From Site	Contact	NGR
49	Licensed Waste Management Facilities (Locations) Licence Number: 80724 Location: British Rail Goods Yard, Kew Bridge North, Lionel Road, Brentford, Middlesex, TW8 0JA Operator Name: Quattro (U K) Ltd Operator Location: Not Supplied Authority: Environment Agency - Thames Region, North East Area Site Category: Household, Commercial And Industrial Transfer Stations Licence Status: Issued Issued: 23rd November 2007 Last Modified: Not Supplied Expires: Not Supplied Suspended: Not Supplied Revoked: Not Supplied Surrendered: Not Supplied IPPC Reference: Not Supplied Positional Accuracy: Located by supplier to within 10m	A12NE (W)	344	2	518953 178319
49	Licensed Waste Management Facilities (Locations) Licence Number: 80020 Location: B R Goods Yard, Kew Bridge North, Lionel Road, Brentford, Middlesex, TW8 0JA Operator Name: Quattro (U K) Ltd Operator Location: Not Supplied Authority: Environment Agency - Thames Region, North East Area Site Category: Household, Commercial And Industrial Transfer Stations Licence Status: Revoked Issued: 4th December 1991 Last Modified: 5th March 1999 Expires: Not Supplied Suspended: Not Supplied Revoked: 23rd November 2007 Surrendered: Not Supplied IPPC Reference: Not Supplied Positional Accuracy: Located by supplier to within 10m	A12SE (W)	371	2	518925 178286
49	Licensed Waste Management Facilities (Locations) Licence Number: 80618 Location: Old British Rail Goods Yard, Lionel Road, Brentford, Brentford, Middlesex, TW8 0JA Operator Name: Brentford Commercials Ltd Operator Location: Not Supplied Authority: Environment Agency - Thames Region, North East Area Site Category: Household, Commercial And Industrial Transfer Stations Licence Status: Expired Issued: 15th November 2004 Last Modified: Not Supplied Expires: Not Supplied Suspended: Not Supplied Revoked: Not Supplied Surrendered: Not Supplied IPPC Reference: Not Supplied Positional Accuracy: Located by supplier to within 10m	A12SE (W)	398	2	518898 178281
50	Licensed Waste Management Facilities (Locations) Licence Number: 80074 Location: British Rail Goods Yard North, Lionel Road, Kew Bridge, Brentford, Middlesex, TW8 0JA Operator Name: Ward Ltd Operator Location: Not Supplied Authority: Environment Agency - Thames Region, North East Area Site Category: Household, Commercial And Industrial Transfer Stations Licence Status: Expired Issued: 15th December 1992 Last Modified: 25th March 1997 Expires: Not Supplied Suspended: Not Supplied Revoked: Not Supplied Surrendered: Not Supplied IPPC Reference: Not Supplied Positional Accuracy: Located by supplier to within 10m	A12SE (W)	368	2	518935 178224
	Local Authority Landfill Coverage Name: London Borough of Hounslow - Has no landfill data to supply		0	3	519316 178289
	Local Authority Landfill Coverage Name: London Borough of Richmond Upon Thames - Has no landfill data to supply		614	7	519130 177685
	Local Authority Landfill Coverage Name: London Borough of Ealing - Has supplied landfill data		876	8	520055 178792

Map ID	Details	Quadrant Reference (Compass Direction)	Estimated Distance From Site	Contact	NGR
51	Potentially Infilled Land (Water) Use: Unknown Filled Ground (Pond, marsh, river, stream, dock etc) Date of Mapping: 1874	A13SE (S)	201	10	519379 178082
52	Potentially Infilled Land (Water) Use: Unknown Filled Ground (Pond, marsh, river, stream, dock etc) Date of Mapping: 1874	A12SE (W)	613	10	518726 178074
53	Potentially Infilled Land (Water) Use: Unknown Filled Ground (Pond, marsh, river, stream, dock etc) Date of Mapping: 1898	A12SW (SW)	768	10	518595 177985
54	Potentially Infilled Land (Water) Use: Unknown Filled Ground (Pond, marsh, river, stream, dock etc) Date of Mapping: 1896	A9NE (SE)	826	10	520085 177937
55	Potentially Infilled Land (Water) Use: Unknown Filled Ground (Pond, marsh, river, stream, dock etc) Date of Mapping: 1938	A12NW (W)	842	10	518455 178335
56	Potentially Infilled Land (Water) Use: Unknown Filled Ground (Pond, marsh, river, stream, dock etc) Date of Mapping: 1898	A12SW (W)	864	10	518492 177982
57	Potentially Infilled Land (Water) Use: Unknown Filled Ground (Pond, marsh, river, stream, dock etc) Date of Mapping: 1938	A12NW (W)	946	10	518354 178388
58	Registered Waste Transfer Sites Licence Holder: F Ward Ltd Licence Reference: DL109 Site Location: Br Goods Yard At Lionel Road, Kew Bridge, Brentford, Middlesex, Tw8 0ja Operator Location: As Site Address Authority: Environment Agency - Thames Region, North East Area Site Category: Transfer Max Input Rate: Large (Equal to or greater than 75,000 and less than 250,000 tonnes per year) Waste Source: No known restriction on source of waste Restrictions: Licence Status: Operational as far as is knownOperational Dated: 15th December 1992 Preceded By: DL109 Licence: Superseded By: Not Given Licence: Positional Accuracy: Located by supplier to within 100m Boundary Quality: Not Supplied Authorised Waste: Lwra Cat. A = Inert Wastes Lwra Cat. Bi Gen.Non-Putresc Lwra Cat. C 'Putresc' (Some) Max.Waste Permitted By Licence-Stated Prohibited Waste: Clinical - As In Coll/Disp.Reg's Of '88 Special Wastes Waste N.O.S.	A12SE (W)	374	2	518930 178220
58	Registered Waste Transfer Sites Licence Holder: F Ward Ltd Licence Reference: DL109 Site Location: Br Goods Yard At Lionel Road, Kew Bridge, Brentford, Middlesex, Tw8 0ja Operator Location: As Site Address Authority: Environment Agency - Thames Region, North East Area Site Category: Transfer Max Input Rate: Medium (Equal to or greater than 25,000 and less than 75,000 tonnes per year) Waste Source: No known restriction on source of waste Restrictions: Licence Status: Record supersededSuperseded Dated: 1st May 1990 Preceded By: DL109 Licence: Superseded By: DL109 Licence: Positional Accuracy: Manually positioned to the address or location Boundary Quality: Not Supplied Authorised Waste: Lwra Cat. A = Inert Wastes Lwra Cat. Bi Gen.Non-Putresc Max.Waste Permitted By Licence-Stated Prohibited Waste: Clinical - As In Coll/Disp.Reg's Of '88 Special Wastes Waste N.O.S.	A12SE (W)	374	2	518930 178220

Map ID	Details	Quadrant Reference (Compass Direction)	Estimated Distance From Site	Contact	NGR
58	Registered Waste Transfer Sites Licence Holder: Ward (Haulage) Ltd Licence Reference: DL109 Site Location: Br Goods Yard At Lionel Road, Kew Bridge, Brentford, Middlesex, Tw8 0ja Operator Location: As Site Address Authority: Environment Agency - Thames Region, North East Area Site Category: Transfer Max Input Rate: Medium (Equal to or greater than 25,000 and less than 75,000 tonnes per year) Waste Source: No known restriction on source of waste Restrictions: Licence Status: Licence lapsed/cancelled/defunct/not applicable/surrenderedCancelled Dated: 1st August 1982 Preceded By: Not Given Licence: Superseded By: DL109 Licence: Positional Accuracy: Manually positioned to the address or location Boundary Quality: Not Supplied Authorised Waste: Commercial Waste Construction And Demolition Wastes Biodegradable/Putrescible Waste Clinical Wastes Notifiable Wastes Paper/Cardboard Waste Special Wastes Prohibited Waste	A12SE (W)	374	2	518930 178220
58	Registered Waste Transfer Sites Licence Holder: Shanks & Mc Ewan (Southern) Ltd Licence Reference: DL160 Site Location: Br Goods Yard, Lionel Road, Brentford, Middlesex Operator Location: 61-63 Bromham Road, BEDFORD, Bedfordshire, MK40 2BL Authority: Environment Agency - Thames Region, North East Area Site Category: Transfer Max Input Rate: Large (Equal to or greater than 75,000 and less than 250,000 tonnes per year) Waste Source: No known restriction on source of waste Restrictions: Licence Status: Licence lapsed/cancelled/defunct/not applicable/surrenderedCancelled Dated: 1st February 1984 Preceded By: Not Given Licence: Superseded By: Not Given Licence: Positional Accuracy: Approximate location provided by supplier Boundary Quality: Not Supplied Authorised Waste: Construction Ind. Wastes Household + Commercial Waste Prohibited Waste: Clinical Waste -Clause 2 & 4 Hsc 1982 Notifiable Wastes Putrescible Waste Special Wastes	A12SE (W)	408	2	518900 178200

Map ID	Details	Quadrant Reference (Compass Direction)	Estimated Distance From Site	Contact	NGR
59	<p>Registered Waste Transfer Sites</p> <p>Licence Holder: Chiswick Skips Ltd Licence Reference: DL360 Site Location: BR Goodsyrd at Kew Bridge, Lionel Road, BRENTFORD, Middlesex, TW8 0JA</p> <p>Operator Location: As Site Address Authority: Environment Agency - Thames Region, North East Area Site Category: Transfer Max Input Rate: Medium (Equal to or greater than 25,000 and less than 75,000 tonnes per year)</p> <p>Waste Source: No known restriction on source of waste Restrictions: Licence Status: Operational as far as is knownOperational Dated: 4th December 1991 Preceded By: Not Given Licence: Superseded By: Not Given Licence: Positional Accuracy: Manually positioned to the address or location Boundary Quality: Not Supplied Authorised Waste: Floor Sweepings Garden/Horticultural Waste Lwra Cat. A = Inert Wastes Lwra Cat. Bi Gen.Non-Putresc Lwra Cat. C 'Putresc' Namely Trees, Bushes Vegetable Matter Waste Food/Mat'L Cont. Food/Veg.Matter</p> <p>Prohibited Waste: Clinical - As In Coll/Disp.Reg's Of '88 Horticultural Chemical Waste Noxious, Poisonous, Polluting Waste Sludges/Liquids Special Wastes</p>	A12NE (W)	396	2	518900 178300

Map ID	Details	Quadrant Reference (Compass Direction)	Estimated Distance From Site	Contact	NGR
	BGS 1:625,000 Solid Geology Description: Thames Group	A13NW (SE)	0	1	519316 178289
	BGS Estimated Soil Chemistry No data available				
60	BGS Recorded Mineral Sites Site Name: Coles Hole Location: Brentford, Middlesex Source: British Geological Survey, National Geoscience Information Service Reference: 232469 Type: Opencast Status: Ceased Operator: Unknown Operator Operator Location: Not Supplied Periodic Type: Quaternary, Devensian Geology: Langley Silt Member Commodity: Common Clay and Shale Positional Accuracy: Located by supplier to within 10m	A12NE (W)	673	1	518659 178515
61	BGS Recorded Mineral Sites Site Name: Acton Curve Ballast Pit Location: Gunnersbury, Hounslow, Middlesex Source: British Geological Survey, National Geoscience Information Service Reference: 232466 Type: Opencast Status: Ceased Operator: Individual's Name Withheld Operator Location: Not Supplied Periodic Type: Quaternary, Devensian Geology: Kempton Park Gravel Formation Commodity: Sand and Gravel Positional Accuracy: Located by supplier to within 10m	A19SE (NE)	844	1	520099 178653
	BGS Measured Urban Soil Chemistry Source: British Geological Survey, National Geoscience Information Service Grid: 519306, 178292 Soil Sample Type: Topsoil Sample Area: London Arsenic Measured 15.70 mg/kg Concentration: Cadmium Measured 0.80 mg/kg Concentration: Chromium Measured 57.20 mg/kg Concentration: Lead Measured 251.70 mg/kg Concentration: Nickel Measured 24.30 mg/kg Concentration:	A13NW (W)	0	1	519306 178292
	BGS Measured Urban Soil Chemistry Source: British Geological Survey, National Geoscience Information Service Grid: 518928, 178166 Soil Sample Type: Topsoil Sample Area: London Arsenic Measured 17.50 mg/kg Concentration: Cadmium Measured 1.40 mg/kg Concentration: Chromium Measured 58.40 mg/kg Concentration: Lead Measured 298.20 mg/kg Concentration: Nickel Measured 32.80 mg/kg Concentration:	A12SE (W)	391	1	518928 178166
	BGS Measured Urban Soil Chemistry Source: British Geological Survey, National Geoscience Information Service Grid: 519804, 178143 Soil Sample Type: Topsoil Sample Area: London Arsenic Measured 18.30 mg/kg Concentration: Cadmium Measured 0.60 mg/kg Concentration: Chromium Measured 65.30 mg/kg Concentration: Lead Measured 1462.70 mg/kg Concentration: Nickel Measured 30.10 mg/kg Concentration:	A14SW (E)	488	1	519804 178143

Map ID	Details	Quadrant Reference (Compass Direction)	Estimated Distance From Site	Contact	NGR
	BGS Measured Urban Soil Chemistry Source: British Geological Survey, National Geoscience Information Service Grid: 519151, 178828 Soil Sample Type: Topsoil Sample Area: London Arsenic Measured 17.20 mg/kg Concentration: Cadmium Measured 0.50 mg/kg Concentration: Chromium Measured 69.20 mg/kg Concentration: Lead Measured 272.20 mg/kg Concentration: Nickel Measured 18.70 mg/kg Concentration:	A18SW (N)	546	1	519151 178828
	BGS Measured Urban Soil Chemistry Source: British Geological Survey, National Geoscience Information Service Grid: 519140, 177741 Soil Sample Type: Topsoil Sample Area: London Arsenic Measured 38.40 mg/kg Concentration: Cadmium Measured 0.80 mg/kg Concentration: Chromium Measured 74.90 mg/kg Concentration: Lead Measured 666.10 mg/kg Concentration: Nickel Measured 74.20 mg/kg Concentration:	A8NW (S)	557	1	519140 177741
	BGS Measured Urban Soil Chemistry Source: British Geological Survey, National Geoscience Information Service Grid: 519768, 177802 Soil Sample Type: Topsoil Sample Area: London Arsenic Measured 16.80 mg/kg Concentration: Cadmium Measured 0.90 mg/kg Concentration: Chromium Measured 57.20 mg/kg Concentration: Lead Measured 424.70 mg/kg Concentration: Nickel Measured 26.30 mg/kg Concentration:	A9NW (SE)	649	1	519768 177802
	BGS Measured Urban Soil Chemistry Source: British Geological Survey, National Geoscience Information Service Grid: 519797, 178778 Soil Sample Type: Topsoil Sample Area: London Arsenic Measured 9.90 mg/kg Concentration: Cadmium Measured 0.70 mg/kg Concentration: Chromium Measured 34.90 mg/kg Concentration: Lead Measured 57.20 mg/kg Concentration: Nickel Measured 11.20 mg/kg Concentration:	A19SW (NE)	669	1	519797 178778
	BGS Measured Urban Soil Chemistry Source: British Geological Survey, National Geoscience Information Service Grid: 518749, 178764 Soil Sample Type: Topsoil Sample Area: London Arsenic Measured 27.60 mg/kg Concentration: Cadmium Measured 0.50 mg/kg Concentration: Chromium Measured 72.20 mg/kg Concentration: Lead Measured 207.60 mg/kg Concentration: Nickel Measured 22.40 mg/kg Concentration:	A17SE (NW)	719	1	518749 178764

Map ID	Details	Quadrant Reference (Compass Direction)	Estimated Distance From Site	Contact	NGR
	BGS Measured Urban Soil Chemistry Source: British Geological Survey, National Geoscience Information Service Grid: 518842, 177610 Soil Sample Type: Topsoil Sample Area: London Arsenic Measured Concentration: 27.40 mg/kg Cadmium Measured Concentration: 0.60 mg/kg Chromium Measured Concentration: 49.10 mg/kg Lead Measured Concentration: 243.60 mg/kg Nickel Measured Concentration: 24.50 mg/kg	A7SE (SW)	810	1	518842 177610
	BGS Measured Urban Soil Chemistry Source: British Geological Survey, National Geoscience Information Service Grid: 520228, 178260 Soil Sample Type: Topsoil Sample Area: London Arsenic Measured Concentration: 19.00 mg/kg Cadmium Measured Concentration: 1.40 mg/kg Chromium Measured Concentration: 60.60 mg/kg Lead Measured Concentration: 876.10 mg/kg Nickel Measured Concentration: 29.00 mg/kg	A14SE (E)	891	1	520228 178260
	BGS Measured Urban Soil Chemistry Source: British Geological Survey, National Geoscience Information Service Grid: 519214, 179232 Soil Sample Type: Topsoil Sample Area: London Arsenic Measured Concentration: 26.40 mg/kg Cadmium Measured Concentration: 0.50 mg/kg Chromium Measured Concentration: 73.20 mg/kg Lead Measured Concentration: 233.90 mg/kg Nickel Measured Concentration: 32.80 mg/kg	A18NW (N)	932	1	519214 179232
	BGS Urban Soil Chemistry Averages Source: British Geological Survey, National Geoscience Information Service Sample Area: London Count Id: 7209 Arsenic Minimum Concentration: 1.00 mg/kg Arsenic Average Concentration: 17.00 mg/kg Arsenic Maximum Concentration: 161.00 mg/kg Cadmium Minimum Concentration: 0.10 mg/kg Cadmium Average Concentration: 0.90 mg/kg Cadmium Maximum Concentration: 165.20 mg/kg Chromium Minimum Concentration: 13.00 mg/kg Chromium Average Concentration: 79.00 mg/kg Chromium Maximum Concentration: 2094.00 mg/kg Lead Minimum Concentration: 11.00 mg/kg Lead Average Concentration: 280.00 mg/kg Lead Maximum Concentration: 10000.00 mg/kg Nickel Minimum Concentration: 2.00 mg/kg Nickel Average Concentration: 28.00 mg/kg Nickel Maximum Concentration: 506.00 mg/kg	A13NW (SE)	0	1	519316 178289

Map ID	Details	Quadrant Reference (Compass Direction)	Estimated Distance From Site	Contact	NGR
	Coal Mining Affected Areas In an area that might not be affected by coal mining				
	Non Coal Mining Areas of Great Britain No Hazard				
	Potential for Collapsible Ground Stability Hazards Hazard Potential: Very Low Source: British Geological Survey, National Geoscience Information Service	A13NW (SE)	0	1	519316 178289
	Potential for Compressible Ground Stability Hazards Hazard Potential: No Hazard Source: British Geological Survey, National Geoscience Information Service	A13NW (SE)	0	1	519316 178289
	Potential for Compressible Ground Stability Hazards Hazard Potential: Moderate Source: British Geological Survey, National Geoscience Information Service	A13NW (NW)	27	1	519278 178317
	Potential for Ground Dissolution Stability Hazards Hazard Potential: No Hazard Source: British Geological Survey, National Geoscience Information Service	A13NW (SE)	0	1	519316 178289
	Potential for Landslide Ground Stability Hazards Hazard Potential: Very Low Source: British Geological Survey, National Geoscience Information Service	A13NW (SE)	0	1	519316 178289
	Potential for Running Sand Ground Stability Hazards Hazard Potential: No Hazard Source: British Geological Survey, National Geoscience Information Service	A13NW (SE)	0	1	519316 178289
	Potential for Running Sand Ground Stability Hazards Hazard Potential: Very Low Source: British Geological Survey, National Geoscience Information Service	A13SE (SE)	10	1	519329 178269
	Potential for Running Sand Ground Stability Hazards Hazard Potential: Very Low Source: British Geological Survey, National Geoscience Information Service	A13NW (NW)	27	1	519278 178317
	Potential for Shrinking or Swelling Clay Ground Stability Hazards Hazard Potential: Very Low Source: British Geological Survey, National Geoscience Information Service	A13NW (SE)	0	1	519316 178289
	Potential for Shrinking or Swelling Clay Ground Stability Hazards Hazard Potential: No Hazard Source: British Geological Survey, National Geoscience Information Service	A13SE (SE)	10	1	519329 178269
	Potential for Shrinking or Swelling Clay Ground Stability Hazards Hazard Potential: No Hazard Source: British Geological Survey, National Geoscience Information Service	A13NW (NW)	27	1	519278 178317
	Potential for Shrinking or Swelling Clay Ground Stability Hazards Hazard Potential: Moderate Source: British Geological Survey, National Geoscience Information Service	A13SE (SE)	247	1	519492 178094
	Radon Potential - Radon Affected Areas Affected Area: The property is in a Lower probability radon area (less than 1% of homes are estimated to be at or above the Action Level). Source: British Geological Survey, National Geoscience Information Service	A13NW (SE)	0	1	519316 178289
	Radon Potential - Radon Protection Measures Protection Measure: No radon protective measures are necessary in the construction of new dwellings or extensions Source: British Geological Survey, National Geoscience Information Service	A13NW (SE)	0	1	519316 178289

Map ID	Details	Quadrant Reference (Compass Direction)	Estimated Distance From Site	Contact	NGR
62	Contemporary Trade Directory Entries Name: Esso Location: 1, Great West Road, London, W4 5QJ Classification: Petrol Filling Stations Status: Inactive Positional Accuracy: Automatically positioned to the address	A13NW (NW)	54	-	519274 178348
62	Contemporary Trade Directory Entries Name: Chiswick Flyover Service Station Location: 1, Great West Road, London, W4 5QJ Classification: Petrol Filling Stations - 24 Hour Status: Inactive Positional Accuracy: Automatically positioned to the address	A13NW (NW)	54	-	519274 178348
62	Contemporary Trade Directory Entries Name: Esso Location: 1, Great West Road, London, W4 5QJ Classification: Petrol Filling Stations Status: Active Positional Accuracy: Automatically positioned to the address	A13NW (NW)	61	-	519272 178356
63	Contemporary Trade Directory Entries Name: West London Volkswagen Location: West London Volkswagen, Capital Interchange Way, Brentford, TW8 0EX Classification: Mot Testing Centres Status: Active Positional Accuracy: Automatically positioned to the address	A13NW (NW)	108	-	519214 178367
64	Contemporary Trade Directory Entries Name: Absolutely Spotless Location: 106, Wellesley Road, London, W4 3AP Classification: Commercial Cleaning Services Status: Active Positional Accuracy: Automatically positioned to the address	A13SE (S)	114	-	519319 178158
64	Contemporary Trade Directory Entries Name: Absolutely Spotless Location: 106, Wellesley Road, London, W4 3AP Classification: Cleaning Services - Domestic Status: Inactive Positional Accuracy: Automatically positioned to the address	A13SE (S)	114	-	519319 178158
64	Contemporary Trade Directory Entries Name: Absolutely Spotless Location: 106, Wellesley Road, LONDON, W4 3AP Classification: Cleaning Services - Domestic Status: Inactive Positional Accuracy: Automatically positioned to the address	A13SE (S)	114	-	519319 178158
64	Contemporary Trade Directory Entries Name: Woldpac Ltd Location: 96, Wellesley Road, London, W4 3AL Classification: Packaging Materials Manufacturers & Suppliers Status: Inactive Positional Accuracy: Automatically positioned to the address	A13SE (S)	118	-	519350 178160
65	Contemporary Trade Directory Entries Name: Smart Centre Location: 91, Wellesley Road, London, W4 3AT Classification: Car Dealers Status: Inactive Positional Accuracy: Automatically positioned to the address	A13SW (SW)	146	-	519186 178195
66	Contemporary Trade Directory Entries Name: Robins & Day Location: Chiswick Roundabout, London, W4 5QD Classification: Car Customisation & Conversion Specialists Status: Inactive Positional Accuracy: Automatically positioned to the address	A13NE (NE)	156	-	519386 178444
66	Contemporary Trade Directory Entries Name: Robins & Day Chiswick Location: Chiswick Roundabout, London, W4 5QD Classification: Garage Services Status: Active Positional Accuracy: Automatically positioned to the address	A13NE (NE)	156	-	519386 178444
66	Contemporary Trade Directory Entries Name: Robins & Day Location: Chiswick Roundabout, London, W4 5QD Classification: Car Dealers Status: Inactive Positional Accuracy: Automatically positioned to the address	A13NE (NE)	156	-	519386 178444

Map ID	Details	Quadrant Reference (Compass Direction)	Estimated Distance From Site	Contact	NGR
66	Contemporary Trade Directory Entries Name: P L T Trading Co Ltd Location: 272 Gunnersbury Av, London, W4 5QB Classification: Meat - Wholesale Status: Inactive Positional Accuracy: Manually positioned to the address or location	A13NE (N)	183	-	519378 178475
67	Contemporary Trade Directory Entries Name: World Dry Cleaning Location: 575, Chiswick High Road, London, W4 3AY Classification: Dry Cleaners Status: Inactive Positional Accuracy: Automatically positioned to the address	A13SW (SW)	170	-	519159 178193
67	Contemporary Trade Directory Entries Name: Edwardian Fireplace Co Location: 1a, Stile Hall Parade, London, W4 3AG Classification: Fireplaces & Mantelpieces Status: Inactive Positional Accuracy: Automatically positioned to the address	A13SW (SW)	198	-	519139 178173
67	Contemporary Trade Directory Entries Name: The Edwardian Fireplace Co Location: 1a, Stile Hall Parade, London, W4 3AG Classification: Fireplaces & Mantelpieces Status: Inactive Positional Accuracy: Automatically positioned to the address	A13SW (SW)	198	-	519139 178173
67	Contemporary Trade Directory Entries Name: U K Premier Location: 5, Stile Hall Parade, London, W4 3AG Classification: Dry Cleaners Status: Inactive Positional Accuracy: Automatically positioned to the address	A13SW (SW)	208	-	519134 178162
67	Contemporary Trade Directory Entries Name: Uk Premier Dry Cleaners Ltd Location: 5, Stile Hall Parade, London, W4 3AG Classification: Dry Cleaners Status: Active Positional Accuracy: Automatically positioned to the address	A13SW (SW)	208	-	519134 178161
68	Contemporary Trade Directory Entries Name: West London Volkswagen Location: Capital Interchange Way, Brentford, Middlesex, TW8 0EX Classification: Car Dealers Status: Inactive Positional Accuracy: Manually positioned within the geographical locality	A13NW (W)	208	-	519088 178293
68	Contemporary Trade Directory Entries Name: Citroen London West Location: Citroen London West, Capital Interchange Way, Brentford, TW8 0EX Classification: Garage Services Status: Active Positional Accuracy: Automatically positioned to the address	A13NW (W)	208	-	519088 178293
69	Contemporary Trade Directory Entries Name: Bang Curry Location: 5, Cambridge Road North, London, W4 4AA Classification: Food Products - Manufacturers Status: Active Positional Accuracy: Automatically positioned to the address	A13NE (E)	209	-	519542 178331
70	Contemporary Trade Directory Entries Name: More Chicken Tonight Location: 250, Gunnersbury Avenue, London, W4 5QB Classification: Food Products - Manufacturers Status: Inactive Positional Accuracy: Automatically positioned to the address	A13NE (N)	224	-	519369 178520
71	Contemporary Trade Directory Entries Name: Chiswick Honda Location: 4, Power Road, London, W4 5YT Classification: Car Dealers Status: Active Positional Accuracy: Automatically positioned to the address	A13NE (NE)	239	-	519479 178485
72	Contemporary Trade Directory Entries Name: Kraft Foods Location: Kew House, Capital Interchange Way, Brentford, Middlesex, TW8 0EX Classification: Food Products - Manufacturers Status: Inactive Positional Accuracy: Automatically positioned to the address	A13SW (W)	252	-	519069 178188

Map ID	Details	Quadrant Reference (Compass Direction)	Estimated Distance From Site	Contact	NGR
73	Contemporary Trade Directory Entries Name: Chiswick Honda Location: 4 Power Rd, London, W4 5YT Classification: Car Dealers Status: Inactive Positional Accuracy: Manually positioned to the address or location	A13NE (NE)	260	-	519528 178468
73	Contemporary Trade Directory Entries Name: Ferrari Trade Location: 4 Power Rd, London, W4 5YT Classification: Car Dealers Status: Inactive Positional Accuracy: Manually positioned to the address or location	A13NE (NE)	260	-	519528 178468
73	Contemporary Trade Directory Entries Name: Chiswick Honda Location: 4, Power Road, London, W4 5YT Classification: Food Products - Manufacturers Status: Inactive Positional Accuracy: Automatically positioned to the address	A13NE (NE)	261	-	519528 178469
73	Contemporary Trade Directory Entries Name: Infinity Motorcycles Location: 4, Power Road, London, W4 5YT Classification: Cycle Accessories, Manufacturers & Wholesalers Status: Inactive Positional Accuracy: Automatically positioned to the address	A13NE (NE)	261	-	519528 178469
73	Contemporary Trade Directory Entries Name: G W R Kia Location: 963 Great West Road, London, W4 5YT Classification: Car Dealers Status: Active Positional Accuracy: Manually positioned within the geographical locality	A13NE (NE)	261	-	519528 178469
74	Contemporary Trade Directory Entries Name: Graham & Green Location: 3-4, Capital Interchange Way, Brentford, Middlesex, TW8 0EX Classification: Soft Furnishings - Manufacturers Status: Inactive Positional Accuracy: Automatically positioned to the address	A13NW (NW)	260	-	519060 178405
74	Contemporary Trade Directory Entries Name: Mercer & Son Scaffolding Ltd Location: 1-4 Capital Interchange Way, Brentford, Middlesex, TW8 0EX Classification: Scaffolding & Work Platforms Status: Active Positional Accuracy: Manually positioned within the geographical locality	A13NW (W)	265	-	519042 178373
74	Contemporary Trade Directory Entries Name: Robins & Day London West Location: Capital Interchange Way, Brentford, Middlesex, TW8 0EX Classification: Car Dealers Status: Active Positional Accuracy: Manually positioned within the geographical locality	A13NW (W)	265	-	519042 178373
75	Contemporary Trade Directory Entries Name: Magical Restorations Location: Flat 5, Pinkham Mansions, Brooks Road, London, W4 3BE Classification: Furniture - Repairing & Restoring Status: Active Positional Accuracy: Automatically positioned to the address	A13SE (SE)	264	-	519430 178036
76	Contemporary Trade Directory Entries Name: West4autos Location: 58a, Wellesley Road, London, W4 4AD Classification: Garage Services Status: Active Positional Accuracy: Automatically positioned to the address	A13SE (E)	281	-	519608 178208
76	Contemporary Trade Directory Entries Name: Peter Allens Location: A, 58, Wellesley Road, London, W4 4AD Classification: Garage Services Status: Inactive Positional Accuracy: Automatically positioned to the address	A13SE (E)	281	-	519608 178208
76	Contemporary Trade Directory Entries Name: West4autos Ltd Location: 58a, Wellesley Road, London, W4 4AD Classification: Garage Services Status: Inactive Positional Accuracy: Automatically positioned to the address	A13SE (E)	281	-	519608 178208

Map ID	Details	Quadrant Reference (Compass Direction)	Estimated Distance From Site	Contact	NGR
76	Contemporary Trade Directory Entries Name: West Four Autos Location: 58a, Wellesley Road, London, W4 4AD Classification: Garage Services Status: Inactive Positional Accuracy: Automatically positioned to the address	A13SE (E)	281	-	519608 178208
77	Contemporary Trade Directory Entries Name: Plus Ltd Location: 433, Chiswick High Road, London, W4 4AU Classification: Telecommunications Equipment & Systems Status: Inactive Positional Accuracy: Automatically positioned to the address	A13NE (E)	289	-	519607 178392
78	Contemporary Trade Directory Entries Name: Volvo Cars West London Location: 115, Power Road, London, W4 5PY Classification: Car Dealers Status: Inactive Positional Accuracy: Automatically positioned to the address	A13NE (N)	295	-	519388 178589
78	Contemporary Trade Directory Entries Name: Endeavour Automotive Location: 115, Power Road, London, W4 5PY Classification: Car Dealers Status: Active Positional Accuracy: Automatically positioned to the address	A13NE (N)	295	-	519388 178589
79	Contemporary Trade Directory Entries Name: Kew Anodising Location: 66a, Waldeck Road, London, W4 3NU Classification: Metal Finishing Services Status: Inactive Positional Accuracy: Manually positioned to the address or location	A13SE (S)	297	-	519364 177979
80	Contemporary Trade Directory Entries Name: Air Cargo Chartering Ltd Location: Power House, 6, Power Road, London, W4 5PY Classification: Freight Forwarders Status: Inactive Positional Accuracy: Automatically positioned to the address	A13NE (NE)	306	-	519535 178526
80	Contemporary Trade Directory Entries Name: Iverson Tyres Ltd Location: 129, Power Road, London, W4 5PY Classification: Tyre Dealers Status: Active Positional Accuracy: Automatically positioned to the address	A13NE (NE)	326	-	519526 178558
81	Contemporary Trade Directory Entries Name: Joi Ltd Location: Power Road Studios, 114, Power Road, London, W4 5PY Classification: Clothing & Fabrics - Manufacturers Status: Inactive Positional Accuracy: Automatically positioned to the address	A13NE (NE)	328	-	519452 178602
81	Contemporary Trade Directory Entries Name: Lacie Ltd Location: Power Road Studios, 114, Power Road, London, W4 5PY Classification: Computer Manufacturers Status: Inactive Positional Accuracy: Automatically positioned to the address	A13NE (NE)	328	-	519452 178602
81	Contemporary Trade Directory Entries Name: Herbosch Kiere Location: Studio 3.4, Power Road Studios, 114-114b, Power Road, London, W4 5PY Classification: Marine Engineering Equipment Manufacturers Status: Active Positional Accuracy: Automatically positioned to the address	A13NE (NE)	328	-	519452 178602
82	Contemporary Trade Directory Entries Name: Euro Haulage Ltd Location: Station House, Lionel Road South, Brentford, Middlesex, TW8 0JA Classification: Road Haulage Services Status: Inactive Positional Accuracy: Automatically positioned to the address	A12SE (W)	346	-	518978 178163
82	Contemporary Trade Directory Entries Name: Thames Materials Location: Station House, Lionel Road South, Brentford, Middlesex, TW8 0JA Classification: Road Haulage Services Status: Inactive Positional Accuracy: Automatically positioned to the address	A12SE (W)	346	-	518978 178163

Map ID	Details	Quadrant Reference (Compass Direction)	Estimated Distance From Site	Contact	NGR
83	Contemporary Trade Directory Entries Name: C & S Motors Location: 1a, Oxford Road North, London, W4 4DL Classification: Garage Services Status: Inactive Positional Accuracy: Automatically positioned to the address	A14NW (E)	347	-	519678 178356
84	Contemporary Trade Directory Entries Name: The Rivet Supply Co Ltd Location: Power Works, Power Rd, London, W4 5PP Classification: Fasteners & Fixing Devices Status: Inactive Positional Accuracy: Manually positioned to the road within the address or location	A13NE (NE)	359	-	519544 178586
85	Contemporary Trade Directory Entries Name: Volvo Car Location: 115 Power Rd, London, W4 5PY Classification: Car Dealers Status: Inactive Positional Accuracy: Manually positioned to the road within the address or location	A13NE (NE)	366	-	519544 178594
85	Contemporary Trade Directory Entries Name: London Motor Co Ltd Location: 1-3 Power Road, London, W4 5PY Classification: Car Dealers Status: Active Positional Accuracy: Manually positioned to the road within the address or location	A13NE (NE)	370	-	519545 178599
85	Contemporary Trade Directory Entries Name: Columbia Sportswear Ltd Location: Power Road Studios, 114 Power Rd, London, W4 5PY Classification: Leisure & Sportswear Manufacturers & Wholesalers Status: Inactive Positional Accuracy: Manually positioned to the road within the address or location	A13NE (NE)	374	-	519543 178605
85	Contemporary Trade Directory Entries Name: Universal Freight Services Ltd Location: 11 Power Rd, London, W4 5PY Classification: Freight Forwarders Status: Inactive Positional Accuracy: Manually positioned to the address or location	A13NE (NE)	375	-	519559 178594
85	Contemporary Trade Directory Entries Name: Edirol Europe Ltd Location: Studio 3.4, 114, Power Road, London, W4 5PY Classification: Musical Instrument - Manufacturers Status: Inactive Positional Accuracy: Automatically positioned in the proximity of the address	A18SE (NE)	400	-	519539 178639
86	Contemporary Trade Directory Entries Name: Leo'S Cleaners Location: Chiswick Studios, 9, Power Road, London, W4 5PY Classification: Cleaning Services - Domestic Status: Active Positional Accuracy: Automatically positioned to the address	A13NE (NE)	372	-	519578 178575
86	Contemporary Trade Directory Entries Name: Compass Box Whisky Co Location: Chiswick Studios, 9, Power Road, London, W4 5PY Classification: Distilleries Status: Active Positional Accuracy: Automatically positioned to the address	A13NE (NE)	372	-	519578 178575
86	Contemporary Trade Directory Entries Name: R A Berks & Son Location: Thorney Hedge Road, London, W4 5SB Classification: Garage Services Status: Inactive Positional Accuracy: Automatically positioned in the proximity of the address	A13NE (NE)	420	-	519618 178604
87	Contemporary Trade Directory Entries Name: Electrical Unit Repair Co Location: Kew Bridge Road, Brentford, Middlesex, TW8 0EW Classification: Electric Motor Sales & Service Status: Inactive Positional Accuracy: Automatically positioned to the address	A12SE (SW)	385	-	518976 178081
88	Contemporary Trade Directory Entries Name: Smart (Chiswick) Location: Flat A, Lovell House, 610-624, Chiswick High Road, London, W4 5RU Classification: Car Dealers Status: Inactive Positional Accuracy: Automatically positioned to the address	A14NW (NE)	386	-	519677 178473

Map ID	Details	Quadrant Reference (Compass Direction)	Estimated Distance From Site	Contact	NGR
89	Contemporary Trade Directory Entries Name: Bronsons Location: 107, Strand on The Green, London, W4 3NQ Classification: Dry Cleaners Status: Inactive Positional Accuracy: Automatically positioned to the address	A13SW (SW)	402	-	519032 177981
89	Contemporary Trade Directory Entries Name: Active360 Location: 1, Kew Bridge Arches, Strand on the Green, London, W4 3NG Classification: Sports Equipment Manufacturers & Distributors Status: Active Positional Accuracy: Automatically positioned to the address	A13SW (SW)	436	-	519005 177960
89	Contemporary Trade Directory Entries Name: Kew Productions Ltd Location: 2, Kew Bridge Arches, Strand on the Green, London, W4 3NG Classification: PVC-U Products - Manufacturers & Suppliers Status: Inactive Positional Accuracy: Automatically positioned to the address	A13SW (SW)	438	-	519005 177957
89	Contemporary Trade Directory Entries Name: Stewart Motors Location: 3, Kew Bridge Arches, Strand on the Green, London, W4 3NG Classification: Car Body Repairs Status: Inactive Positional Accuracy: Automatically positioned to the address	A13SW (SW)	440	-	519005 177954
90	Contemporary Trade Directory Entries Name: Advanced M P Technology Uk Ltd Location: Vantage West, Great West Road, Brentford, Middlesex, TW8 9AG Classification: Electronic Component Manufacturers & Distributors Status: Inactive Positional Accuracy: Automatically positioned to the address	A12NE (NW)	408	-	518966 178536
91	Contemporary Trade Directory Entries Name: Brentford Commercial Ltd Location: Lionel Road South, Brentford, Middlesex, TW8 0JA Classification: Commercial Vehicle Breakdown & Recovery Services Status: Active Positional Accuracy: Automatically positioned to the address	A12SE (W)	410	-	518889 178248
91	Contemporary Trade Directory Entries Name: Tony Western Garage Location: Lionel Road South, Brentford, Middlesex, TW8 0JA Classification: Garage Services Status: Inactive Positional Accuracy: Automatically positioned to the address	A12SE (W)	439	-	518862 178238
92	Contemporary Trade Directory Entries Name: Gunnersbury Cemetery Location: Gunnersbury Cemetery, 143, Gunnersbury Avenue, London, W3 8LE Classification: Cemeteries & Crematoria Status: Active Positional Accuracy: Automatically positioned to the address	A18SW (N)	417	-	519303 178722
93	Contemporary Trade Directory Entries Name: Galdani Location: Third Floor, Chiswick Gate, 598-608, Chiswick High Road, London, W4 5RT Classification: Meat Product Manufacturers & Wholesalers Status: Inactive Positional Accuracy: Automatically positioned to the address	A14NW (NE)	434	-	519732 178469
93	Contemporary Trade Directory Entries Name: Ariana Dry Cleaners Location: 405, Chiswick High Road, London, W4 4AR Classification: Dry Cleaners Status: Inactive Positional Accuracy: Automatically positioned to the address	A14NW (E)	444	-	519760 178424
93	Contemporary Trade Directory Entries Name: Glenco Civil Engineers Ltd Location: 596, Chiswick High Road, London, W4 5RP Classification: Asphalt & Coated Macadam Laying Contractors Status: Inactive Positional Accuracy: Automatically positioned to the address	A14NW (E)	466	-	519766 178472
94	Contemporary Trade Directory Entries Name: S J M Location: Lionel Rd South, Brentford, Middlesex, TW8 0JA Classification: Car Dealers Status: Inactive Positional Accuracy: Manually positioned to the road within the address or location	A12SE (W)	442	-	518872 178172

Map ID	Details	Quadrant Reference (Compass Direction)	Estimated Distance From Site	Contact	NGR
95	Contemporary Trade Directory Entries Name: The London Bone Co Location: 111 Power Rd, London, W4 5PY Classification: Medical Equipment Manufacturers Status: Inactive Positional Accuracy: Automatically positioned to the address	A18SE (NE)	450	-	519550 178690
95	Contemporary Trade Directory Entries Name: Sphinx Jewels Ltd Location: 111, Power Road, London, W4 5PY Classification: Jewellery Manufacturers & Repairers Status: Inactive Positional Accuracy: Automatically positioned to the address	A18SE (NE)	458	-	519558 178694
95	Contemporary Trade Directory Entries Name: Rhino Rugby Ltd Location: 111, Power Road, London, W4 5PY Classification: Sports Equipment Manufacturers & Distributors Status: Inactive Positional Accuracy: Manually positioned to the address or location	A18SE (NE)	458	-	519558 178694
95	Contemporary Trade Directory Entries Name: Sasperilla Ltd Location: 111, Power Road, London, W4 5PY Classification: Clothing & Fabrics - Manufacturers Status: Inactive Positional Accuracy: Manually positioned to the address or location	A18SE (NE)	458	-	519558 178694
96	Contemporary Trade Directory Entries Name: M Musgrove Ltd Location: 1, Gunnersbury Mews, London, W4 4AP Classification: Joinery Manufacturers Status: Inactive Positional Accuracy: Automatically positioned to the address	A14NW (E)	461	-	519786 178397
97	Contemporary Trade Directory Entries Name: Cleaner Cleaner Location: 204, Chiswick Village, London, W4 3DG Classification: Cleaning Services - Domestic Status: Inactive Positional Accuracy: Automatically positioned to the address	A8NE (SE)	468	-	519605 177903
98	Contemporary Trade Directory Entries Name: Cgg Veritas Location: Vantage West, Great West Road, Brentford, Middlesex, TW8 9GG Classification: Gas Companies Status: Inactive Positional Accuracy: Automatically positioned to the address	A12NE (NW)	470	-	518884 178525
99	Contemporary Trade Directory Entries Name: Michael Brennan Location: 21, Green Dragon Lane, Brentford, Middlesex, TW8 0EN Classification: Printers Status: Inactive Positional Accuracy: Automatically positioned to the address	A12SE (W)	472	-	518861 178114
99	Contemporary Trade Directory Entries Name: Michaelman Minuteman Press Location: 21, Green Dragon Lane, Brentford, TW8 0EN Classification: Printers Status: Active Positional Accuracy: Automatically positioned to the address	A12SE (W)	472	-	518861 178114
100	Contemporary Trade Directory Entries Name: Tony Western Location: Lionel Rd South, Brentford, Middlesex, TW8 0JA Classification: Garage Services Status: Inactive Positional Accuracy: Manually positioned to the road within the address or location	A12SE (W)	485	-	518822 178194
100	Contemporary Trade Directory Entries Name: T W Motor Inc Location: Lionel Rd South, Brentford, Middlesex, TW8 0JA Classification: Garage Services Status: Inactive Positional Accuracy: Manually positioned to the road within the address or location	A12SE (W)	503	-	518802 178204
100	Contemporary Trade Directory Entries Name: R S R Fastners Location: RSR Ho, Lionel Rd, Brentford, Middlesex, TW8 0JB Classification: Nuts, Bolts & Fixings Status: Inactive Positional Accuracy: Manually positioned to the road within the address or location	A12SE (W)	517	-	518786 178210

Map ID	Details	Quadrant Reference (Compass Direction)	Estimated Distance From Site	Contact	NGR
101	Contemporary Trade Directory Entries Name: Estreet-Id.Com Ltd Location: Ground Floor, 68, Thames Road, London, W4 3RE Classification: Printers Status: Inactive Positional Accuracy: Automatically positioned to the address	A8NE (S)	514	-	519492 177790
102	Contemporary Trade Directory Entries Name: Moylan Motors Location: 71, Thorney Hedge Road, London, W4 5SB Classification: Garage Services Status: Inactive Positional Accuracy: Automatically positioned to the address	A18SE (NE)	515	-	519613 178728
103	Contemporary Trade Directory Entries Name: Worley Parsons Location: 27, Great West Road, Brentford, TW8 9BW Classification: Oil & Gas Exploration Supplies & Services Status: Active Positional Accuracy: Automatically positioned to the address	A12NE (W)	519	-	518777 178293
103	Contemporary Trade Directory Entries Name: Agfa-Gevaert Ltd Location: 27, Great West Road, Brentford, Middlesex, TW8 9AX Classification: Photographic Equipment & Supplies - Manufacturers Status: Inactive Positional Accuracy: Automatically positioned to the address	A12NE (W)	519	-	518777 178293
103	Contemporary Trade Directory Entries Name: Whatman Plc Location: 27, Great West Road, Brentford, Middlesex, TW8 9BW Classification: Laboratory Equipment, Instruments & Supplies Status: Inactive Positional Accuracy: Automatically positioned to the address	A12NE (W)	519	-	518777 178293
104	Contemporary Trade Directory Entries Name: Dellemc Location: Dellemc Tower, Great West Road, Brentford, TW8 9AN Classification: Road Haulage Services Status: Active Positional Accuracy: Automatically positioned to the address	A12NE (NW)	531	-	518807 178503
105	Contemporary Trade Directory Entries Name: Carcheck Classic Car Inspections Ltd Location: 122, Chiswick Village, London, W4 3DQ Classification: Vehicle Inspection Services Status: Inactive Positional Accuracy: Automatically positioned to the address	A9NW (SE)	538	-	519681 177873
106	Contemporary Trade Directory Entries Name: Julia Korner Fine Art Consultant Location: 52, Strand on the Green, London, W4 3PD Classification: Picture & Picture Frame Renovating & Restoring Status: Inactive Positional Accuracy: Automatically positioned to the address	A8NE (S)	540	-	519459 177752
107	Contemporary Trade Directory Entries Name: Techfirst.Biz Ltd Location: 5, Great West Rd, Brentford, Middlesex, TW8 9DN Classification: Computer Recycling & Disposal Status: Inactive Positional Accuracy: Manually positioned to the road within the address or location	A12NE (W)	551	-	518748 178352
108	Contemporary Trade Directory Entries Name: Drake & Scull Group Ltd Location: 1, Thameside Centre, Kew Bridge Road, Brentford, Middlesex, TW8 0HF Classification: Mechanical Engineers Status: Inactive Positional Accuracy: Automatically positioned to the address	A12SE (SW)	557	-	518838 177976
108	Contemporary Trade Directory Entries Name: Philip Morris Location: 5, Thameside Centre, Kew Bridge Road, Brentford, Middlesex, TW8 0HF Classification: Tobacco Products - Manufacturers Status: Inactive Positional Accuracy: Automatically positioned to the address	A12SE (SW)	557	-	518838 177976
109	Contemporary Trade Directory Entries Name: Will Barker Location: Green Dragon Lane, Brentford, TW8 0EN Classification: Blacksmiths & Forgemasters Status: Active Positional Accuracy: Automatically positioned to the address	A12SE (SW)	564	-	518783 178064

Map ID	Details	Quadrant Reference (Compass Direction)	Estimated Distance From Site	Contact	NGR
109	Contemporary Trade Directory Entries Name: Shelley Thomas Location: Green Dragon Lane, Brentford, TW8 0EN Classification: Blacksmiths & Forgemasters Status: Inactive Positional Accuracy: Automatically positioned to the address	A12SE (SW)	564	-	518783 178064
109	Contemporary Trade Directory Entries Name: Kaspar Swankey Location: Green Dragon Lane, Brentford, Middlesex, TW8 0EN Classification: Blacksmiths & Forgemasters Status: Inactive Positional Accuracy: Automatically positioned to the address	A12SE (SW)	564	-	518783 178064
109	Contemporary Trade Directory Entries Name: Reselco Finance Ltd Location: Green Dragon Lane, Brentford, Middlesex, TW8 0EN Classification: Car Dealers Status: Inactive Positional Accuracy: Automatically positioned to the address	A12SE (SW)	564	-	518783 178064
109	Contemporary Trade Directory Entries Name: Reselco Engineering Ltd Location: Green Dragon Lane, Brentford, Middlesex, TW8 0EN Classification: Disability Equipment - Manufacturers & Suppliers Status: Inactive Positional Accuracy: Automatically positioned to the address	A12SE (SW)	564	-	518783 178064
109	Contemporary Trade Directory Entries Name: Historic Steam Ltd Location: Green Dragon Lane, Brentford, Middlesex, TW8 0EN Classification: Mechanical Engineers Status: Inactive Positional Accuracy: Automatically positioned to the address	A12SE (SW)	564	-	518783 178064
109	Contemporary Trade Directory Entries Name: A J Window Location: Green Dragon Lane, Brentford, TW8 0EN Classification: Blacksmiths & Forgemasters Status: Inactive Positional Accuracy: Automatically positioned to the address	A12SE (SW)	564	-	518783 178064
110	Contemporary Trade Directory Entries Name: Albpak Automobiles Ltd Location: Lionel Road South, Brentford, Middlesex, TW8 0JA Classification: Car Dealers - Used Status: Inactive Positional Accuracy: Manually positioned within the geographical locality	A12SE (W)	567	-	518734 178224
110	Contemporary Trade Directory Entries Name: A P Automobiles Location: Lionel Road South, Brentford, Middlesex, TW8 0JA Classification: Car Dealers - Used Status: Active Positional Accuracy: Manually positioned within the geographical locality	A12SE (W)	567	-	518734 178224
110	Contemporary Trade Directory Entries Name: Apt Scaffolding Location: Lionel Rd South, Brentford, Middlesex, TW8 0JA Classification: Scaffolding & Work Platforms Status: Inactive Positional Accuracy: Automatically positioned to the address	A12SE (W)	567	-	518734 178224
111	Contemporary Trade Directory Entries Name: Century Mill Wrights Location: Green Dragon La, Brentford, Middlesex, TW8 0EN Classification: Engineers - General Status: Inactive Positional Accuracy: Manually positioned to the road within the address or location	A12SE (W)	577	-	518747 178119
112	Contemporary Trade Directory Entries Name: Xmet Recycling Ltd Location: Building 3, Chiswick Park, 566, Chiswick High Road, London, W4 5YA Classification: Recycling Services Status: Inactive Positional Accuracy: Automatically positioned to the address	A19SW (NE)	607	-	519775 178711
112	Contemporary Trade Directory Entries Name: Chrsiemegaclean Ltd Location: Building 3, Chiswick Park, 566, Chiswick High Road, London, W4 5YA Classification: Cleaning Services - Domestic Status: Inactive Positional Accuracy: Automatically positioned to the address	A19SW (NE)	607	-	519775 178711

Map ID	Details	Quadrant Reference (Compass Direction)	Estimated Distance From Site	Contact	NGR
112	Contemporary Trade Directory Entries Name: Tyson Location: Building 3, Chiswick Park, 566, Chiswick High Road, London, W4 5YA Classification: Meat - Wholesale Status: Active Positional Accuracy: Automatically positioned to the address	A19SW (NE)	607	-	519775 178711
112	Contemporary Trade Directory Entries Name: Flora Oil Ltd Location: Building 3, Chiswick Park, 566, Chiswick High Road, London, W4 5YA Classification: Oils - Edible Status: Inactive Positional Accuracy: Automatically positioned to the address	A19SW (NE)	607	-	519775 178711
112	Contemporary Trade Directory Entries Name: Biochem Eu Solutions Ltd Location: Building 3, Chiswick Park, 566, Chiswick High Road, London, W4 5YA Classification: Floor Cleaning & Polishing Equipment - Manufacturers & Distributors Status: Inactive Positional Accuracy: Automatically positioned to the address	A19SW (NE)	624	-	519802 178707
112	Contemporary Trade Directory Entries Name: Print Worx Location: Building 3, Chiswick Park, 566, Chiswick High Road, London, W4 5YA Classification: Printers Status: Active Positional Accuracy: Automatically positioned to the address	A19SW (NE)	624	-	519802 178707
112	Contemporary Trade Directory Entries Name: Clean & Tidy Ltd Location: Building 3, Chiswick Park, 566, Chiswick High Road, London, W4 5YA Classification: Cleaning Services - Domestic Status: Active Positional Accuracy: Automatically positioned to the address	A19SW (NE)	624	-	519802 178707
112	Contemporary Trade Directory Entries Name: General Petroleum Corporation Ltd Location: Building 3, Chiswick Park, 566, Chiswick High Road, London, W4 5YA Classification: Petroleum Products - Manufacturers Status: Inactive Positional Accuracy: Automatically positioned to the address	A19SW (NE)	624	-	519802 178707
112	Contemporary Trade Directory Entries Name: Xpap Recycling Ltd Location: Building 3, Chiswick Park, 566, Chiswick High Road, London, W4 5YA Classification: Recycling Services Status: Inactive Positional Accuracy: Automatically positioned to the address	A19SW (NE)	624	-	519802 178707
112	Contemporary Trade Directory Entries Name: Xpoly Recycling Ltd Location: Building 3, Chiswick Park, 566, Chiswick High Road, London, W4 5YA Classification: Recycling Services Status: Inactive Positional Accuracy: Automatically positioned to the address	A19SW (NE)	624	-	519802 178707
112	Contemporary Trade Directory Entries Name: Buy Energy Online Location: Building 3, Chiswick Park, 566, Chiswick High Road, London, W4 5YA Classification: Energy Efficient Products and Services Status: Inactive Positional Accuracy: Automatically positioned to the address	A19SW (NE)	624	-	519802 178707
113	Contemporary Trade Directory Entries Name: Jenny Mort Location: 2, Grange Road, London, W4 4DA Classification: Bags, Belts & Accessories - Manufacturers & Suppliers Status: Inactive Positional Accuracy: Automatically positioned to the address	A14NW (E)	608	-	519945 178315
114	Contemporary Trade Directory Entries Name: Iliah Motors Location: 6, Kew Bridge Arches, Richmond, Surrey, TW9 3AW Classification: Garage Services Status: Active Positional Accuracy: Automatically positioned to the address	A8NW (SW)	616	-	519015 177730
114	Contemporary Trade Directory Entries Name: Vadgama Motors Location: 6, Kew Bridge Arches, RICHMOND, Surrey, TW9 3AW Classification: Garage Services Status: Inactive Positional Accuracy: Automatically positioned to the address	A8NW (SW)	616	-	519015 177730

Map ID	Details	Quadrant Reference (Compass Direction)	Estimated Distance From Site	Contact	NGR
115	Contemporary Trade Directory Entries Name: One Tel Ltd Location: Kiosk Adjacent Bldg 2, Chiswick Park, 566, Chiswick High Road, London, W4 5PY Classification: Telecommunications Equipment & Systems Status: Inactive Positional Accuracy: Automatically positioned to the address	A14NW (NE)	618	-	519867 178605
116	Contemporary Trade Directory Entries Name: Kelsan Technologies (Europe) Ltd Location: Multimedia House, Kew Bridge Distribution Centre, Lionel Rd So, Brentford, Middlesex, TW8 9QR Classification: Lubricant Manufacturers & Distributors Status: Inactive Positional Accuracy: Manually positioned to the address or location	A12NE (W)	630	-	518666 178296
117	Contemporary Trade Directory Entries Name: Magnet Location: Unit 1, Kew Bridge Distribution Centre, Lionel Road South, Brentford, Middlesex, TW8 9QR Classification: Joinery Manufacturers Status: Inactive Positional Accuracy: Automatically positioned to the address	A12SE (W)	648	-	518651 178242
117	Contemporary Trade Directory Entries Name: Magnet Trade Location: Unit 1, Kew Bridge Distribution Centre, Lionel Road South, Brentford, TW8 9QR Classification: Kitchen Furniture Manufacturers Status: Active Positional Accuracy: Automatically positioned to the address	A12SE (W)	648	-	518651 178242
117	Contemporary Trade Directory Entries Name: Smart Brentford Location: 4, Kew Bridge Distribution Centre, Lionel Road South, BRENTFORD, Middlesex, TW8 9QR Classification: Car Dealers Status: Inactive Positional Accuracy: Automatically positioned to the address	A12SW (W)	683	-	518614 178258
117	Contemporary Trade Directory Entries Name: Smart Car Location: 4, Kew Bridge Distribution Centre, Lionel Road South, Brentford, Middlesex, TW8 9QR Classification: Car Dealers Status: Inactive Positional Accuracy: Automatically positioned to the address	A12SW (W)	683	-	518614 178258
118	Contemporary Trade Directory Entries Name: G Thomas Location: 31, Strand on The Green, London, W4 3PH Classification: Garage Services Status: Inactive Positional Accuracy: Automatically positioned to the address	A8NE (S)	661	-	519563 177661
119	Contemporary Trade Directory Entries Name: Mercsite Location: 23, Whitehall Park Road, London, W4 3NE Classification: Garage Services Status: Active Positional Accuracy: Automatically positioned to the address	A9NW (SE)	668	-	519857 177867
120	Contemporary Trade Directory Entries Name: Chiswick Stained Glass Location: 1, Deans Close, London, W4 3LX Classification: Stained Glass Designers & Producers Status: Active Positional Accuracy: Automatically positioned to the address	A9NW (SE)	669	-	519797 177801
121	Contemporary Trade Directory Entries Name: Aker Solutions Location: Building 11, Chiswick Park, 566, Chiswick High Road, London, W4 5YS Classification: Engineers - General Status: Inactive Positional Accuracy: Manually positioned to the address or location	A19SW (NE)	679	-	519926 178626
121	Contemporary Trade Directory Entries Name: Tullow Oil Plc Location: Building 11, Chiswick Park, 566, Chiswick High Road, London, W4 5YS Classification: Oil & Gas Exploration Supplies & Services Status: Inactive Positional Accuracy: Automatically positioned to the address	A19SW (NE)	698	-	519947 178628

Map ID	Details	Quadrant Reference (Compass Direction)	Estimated Distance From Site	Contact	NGR
122	Contemporary Trade Directory Entries Name: Colonial Soldier Location: Flat 11, Thames Row, 43, Kew Bridge Road, Brentford, Middlesex, TW8 0HG Classification: Wood Products, Except Furniture - Manufacturers Status: Inactive Positional Accuracy: Automatically positioned to the address	A7NE (SW)	704	-	518704 177913
123	Contemporary Trade Directory Entries Name: Bells Breakdown Services Location: 410-411, High Street, Brentford, Middlesex, TW8 0DU Classification: Office Furniture & Equipment Status: Inactive Positional Accuracy: Automatically positioned to the address	A12SE (SW)	705	-	518677 177961
123	Contemporary Trade Directory Entries Name: Jet Location: 400-403, High Street, Brentford, TW8 0DU Classification: Petrol Filling Stations - 24 Hour Status: Active Positional Accuracy: Automatically positioned to the address	A7NE (SW)	748	-	518643 177932
123	Contemporary Trade Directory Entries Name: Jet Location: 400-403, High Street, BRENTFORD, Middlesex, TW8 0DU Classification: Petrol Filling Stations Status: Inactive Positional Accuracy: Automatically positioned to the address	A7NE (SW)	748	-	518643 177932
124	Contemporary Trade Directory Entries Name: Baker Hughes Location: Building 5, Chiswick Park, 566, Chiswick High Road, London, W4 5YF Classification: Oil & Gas Exploration Supplies & Services Status: Active Positional Accuracy: Automatically positioned to the address	A19SW (NE)	725	-	519803 178848
125	Contemporary Trade Directory Entries Name: F W Mays London Location: Flat 1, 548, Chiswick High Road, London, W4 5RG Classification: Car Dealers Status: Inactive Positional Accuracy: Automatically positioned to the address	A14NE (E)	728	-	520028 178519
125	Contemporary Trade Directory Entries Name: F W Mays M.G. Location: 548, Chiswick High Road, London, W4 5RG Classification: Car Dealers Status: Inactive Positional Accuracy: Manually positioned to the address or location	A14NE (E)	728	-	520028 178519
126	Contemporary Trade Directory Entries Name: A 2 Z Cleaners Location: 46 Fraser House, Green Dragon Lane, Brentford, Middlesex, TW8 0DG Classification: Cleaning Services - Domestic Status: Active Positional Accuracy: Automatically positioned to the address	A12SW (W)	733	-	518597 178076
127	Contemporary Trade Directory Entries Name: West London Carpentry & Decoration Location: 8, Marlborough Road, LONDON, W4 4ET Classification: Cabinet Makers Status: Inactive Positional Accuracy: Automatically positioned to the address	A14NE (E)	765	-	520093 178413
128	Contemporary Trade Directory Entries Name: Tullow Oil Plc Location: Building 9, Chiswick Park, 566, Chiswick High Road, London, W4 5XT Classification: Oil & Gas Exploration Supplies & Services Status: Active Positional Accuracy: Automatically positioned to the address	A19SW (NE)	774	-	519948 178766
129	Contemporary Trade Directory Entries Name: N E S Location: Building 6 566 Chiswick High Road, London, W4 5HR Classification: Oil & Gas Exploration Supplies & Services Status: Active Positional Accuracy: Automatically positioned to the address	A19SW (NE)	780	-	519832 178895
129	Contemporary Trade Directory Entries Name: Aker Solutions Location: Building 6 Chiswick Park, 566 Chiswick High Road, London, W4 5HR Classification: Oil & Gas Exploration Supplies & Services Status: Active Positional Accuracy: Automatically positioned to the address	A19SW (NE)	780	-	519832 178895

Map ID	Details	Quadrant Reference (Compass Direction)	Estimated Distance From Site	Contact	NGR
130	Contemporary Trade Directory Entries Name: Exclusive Workshops Location: 1-3, Marlborough Road, London, W4 4EU Classification: Car Breakdown & Recovery Services Status: Inactive Positional Accuracy: Automatically positioned to the address	A14NE (E)	799	-	520116 178468
131	Contemporary Trade Directory Entries Name: London Electricians Location: Chiswick High rd, London, W4 5RG Classification: Electrical Engineers Status: Active Positional Accuracy: Manually positioned within the geographical locality	A14NE (E)	801	-	520098 178539
132	Contemporary Trade Directory Entries Name: Roundabout Garages Ltd Location: Kew Bridge Distribution Centre, Lionel Rd, Brentford, Middlesex, TW8 9QR Classification: Car Dealers Status: Inactive Positional Accuracy: Manually positioned to the address or location	A12SW (W)	845	-	518456 178210
133	Contemporary Trade Directory Entries Name: Mountbatten Cards Location: 41, Burnaby Gardens, London, W4 3DR Classification: Greeting Card Publishers & Wholesalers Status: Inactive Positional Accuracy: Automatically positioned to the address	A9NW (SE)	849	-	519984 177738
134	Contemporary Trade Directory Entries Name: Tex Atc Ltd Location: 10, Haverfield Gardens, Richmond, Surrey, TW9 3DD Classification: Manufacturers Status: Inactive Positional Accuracy: Automatically positioned to the address	A8SW (S)	851	-	519244 177423
135	Contemporary Trade Directory Entries Name: P & Y Commercial Repairs Ltd Location: 68, Harvey House, Green Dragon Lane, Brentford, Middlesex, TW8 0DJ Classification: Catering Equipment - Servicing & Repairs Status: Active Positional Accuracy: Automatically positioned to the address	A12SW (W)	867	-	518450 178109
135	Contemporary Trade Directory Entries Name: Okrad Pest Control Ltd Location: 56 Harvey House, Green Dragon Lane, Brentford, TW8 0DJ Classification: Pest & Vermin Control Status: Active Positional Accuracy: Automatically positioned to the address	A12SW (W)	867	-	518450 178109
136	Contemporary Trade Directory Entries Name: 24hr Pest & Vermin Control Location: Chiswick High Rd, London, W4 5RG Classification: Pest & Vermin Control Status: Inactive Positional Accuracy: Manually positioned to the road within the address or location	A14NE (E)	868	-	520172 178528
136	Contemporary Trade Directory Entries Name: Pro Clean Team Ltd Location: 500, Chiswick High Road, London, W4 5RG Classification: Cleaning Services - Domestic Status: Inactive Positional Accuracy: Automatically positioned to the address	A14NE (E)	889	-	520180 178572
136	Contemporary Trade Directory Entries Name: Scrap Cars Vans Caravans Buyer Location: 500, Chiswick High Road, London, W4 5RG Classification: Car Breakers & Dismantlers Status: Inactive Positional Accuracy: Automatically positioned to the address	A14NE (E)	889	-	520180 178572
136	Contemporary Trade Directory Entries Name: London Boys Scrap Yards West Location: 500 Chiswick High Road, London, W4 5RG Classification: Salvage Dealers Status: Active Positional Accuracy: Automatically positioned to the address	A14NE (E)	889	-	520180 178572
136	Contemporary Trade Directory Entries Name: Edirol Europe Ltd Location: 500, Chiswick High Road, London, W4 5RG Classification: Musical Instrument - Manufacturers Status: Inactive Positional Accuracy: Automatically positioned to the address	A14NE (E)	889	-	520180 178572

Map ID	Details	Quadrant Reference (Compass Direction)	Estimated Distance From Site	Contact	NGR
136	Contemporary Trade Directory Entries Name: Sidewatch (Uk) Ltd Location: Unit 6-7, 500, Chiswick High Road, London, W4 5RG Classification: Clocks & Watches - Manufacturers & Wholesalers Status: Inactive Positional Accuracy: Manually positioned to the address or location	A14NE (E)	889	-	520180 178572
136	Contemporary Trade Directory Entries Name: Diskxpress Location: 500, Chiswick High Road, London, W4 5RG Classification: Record, Tape & CD Manufacturers Status: Inactive Positional Accuracy: Manually positioned to the address or location	A14NE (E)	889	-	520180 178572
136	Contemporary Trade Directory Entries Name: Polypack Ltd Location: 500, Chiswick High Road, London, W4 5RG Classification: Packaging & Wrapping Equipment & Supplies Status: Inactive Positional Accuracy: Manually positioned to the address or location	A14NE (E)	889	-	520180 178572
137	Contemporary Trade Directory Entries Name: Tubelines Location: 130, Bollo Lane, London, W3 8BZ Classification: Road Haulage Services Status: Inactive Positional Accuracy: Automatically positioned to the address	A19NW (NE)	881	-	519779 179055
138	Contemporary Trade Directory Entries Name: Electrolysis Location: Flat 33, Belgrave Court, Wellesley Road, London, W4 4LG Classification: Electrolysis Status: Active Positional Accuracy: Automatically positioned to the address	A14SE (E)	883	-	520221 178278
138	Contemporary Trade Directory Entries Name: Susan Livesey Location: 33, Belgrave Court, Wellesley Road, London, W4 4LG Classification: Electrolysis Status: Inactive Positional Accuracy: Automatically positioned to the address	A14SE (E)	883	-	520221 178278
139	Contemporary Trade Directory Entries Name: Dairy Crest Ltd Location: 22, Sutton Lane North, London, W4 4LD Classification: Dairies Status: Inactive Positional Accuracy: Automatically positioned to the address	A14SE (E)	890	-	520191 178033
139	Contemporary Trade Directory Entries Name: Porsche Centre West London Location: Chiswick Garage, Cedars Road, London, W4 4LZ Classification: Car Dealers Status: Active Positional Accuracy: Automatically positioned to the address	A14SE (E)	932	-	520229 178016
140	Contemporary Trade Directory Entries Name: Devco Fireworks Ltd Location: 8, Fauconberg Road, London, W4 3JY Classification: Firework Stockists Status: Active Positional Accuracy: Automatically positioned to the address	A9NE (SE)	894	-	520105 177829
141	Contemporary Trade Directory Entries Name: Abatis Ltd Location: 35, Sutton Lane North, London, W4 4LB Classification: Pest & Vermin Control Status: Inactive Positional Accuracy: Automatically positioned to the address	A14SE (E)	904	-	520229 178136
141	Contemporary Trade Directory Entries Name: Winkowski Print Uk Location: 38-40, Heathfield Gardens, London, W4 4JX Classification: Printers Status: Inactive Positional Accuracy: Automatically positioned to the address	A14SE (E)	923	-	520244 178110
142	Contemporary Trade Directory Entries Name: Perfect Clean Location: 18, Walpole Gardens, London, W4 4HG Classification: Carpet, Curtain & Upholstery Cleaners Status: Active Positional Accuracy: Automatically positioned to the address	A14NE (E)	909	-	520247 178322

Map ID	Details	Quadrant Reference (Compass Direction)	Estimated Distance From Site	Contact	NGR
142	Contemporary Trade Directory Entries Name: The Retreat Location: 1, Fromows Corner, Sutton Lane North, London, W4 4HA Classification: Electrolysis Status: Inactive Positional Accuracy: Automatically positioned to the address	A14NE (E)	919	-	520257 178322
142	Contemporary Trade Directory Entries Name: Edison Electric London Ltd Location: 20, Walpole Gardens, London, W4 4HG Classification: Electrical Engineers Status: Inactive Positional Accuracy: Automatically positioned to the address	A14NE (E)	927	-	520264 178326
143	Contemporary Trade Directory Entries Name: Press Gang Ironing Location: 3, Fromows Corner, Sutton Lane North, London, W4 4HA Classification: Ironing & Home Laundry Services Status: Active Positional Accuracy: Automatically positioned to the address	A14SE (E)	916	-	520253 178237
144	Contemporary Trade Directory Entries Name: C D L Systems Ltd Location: Cambridge Mews, Cambridge Road, Richmond, Surrey, TW9 3JB Classification: Electronic Engineers Status: Inactive Positional Accuracy: Automatically positioned to the address	A8SW (S)	919	-	519097 177377
144	Contemporary Trade Directory Entries Name: Kew Green Cleaners Location: 7, Mortlake Terrace, Richmond, TW9 3DT Classification: Dry Cleaners Status: Active Positional Accuracy: Automatically positioned to the address	A8SW (S)	943	-	519088 177355
145	Contemporary Trade Directory Entries Name: Bullseye Printing Location: 9, Maze Road, Richmond, Surrey, TW9 3DA Classification: Printers Status: Inactive Positional Accuracy: Automatically positioned to the address	A8SW (S)	935	-	519282 177336
146	Contemporary Trade Directory Entries Name: Park West Location: 492-496, Chiswick High Road, London, W4 5TT Classification: Car Dealers Status: Inactive Positional Accuracy: Automatically positioned to the address	A14NE (E)	940	-	520241 178549
146	Contemporary Trade Directory Entries Name: Chiswick Bmw Location: 492-496, Chiswick High Road, London, W4 5TT Classification: Car Dealers Status: Inactive Positional Accuracy: Automatically positioned to the address	A14NE (E)	940	-	520241 178549
146	Contemporary Trade Directory Entries Name: Park West B M W Location: 492-496, Chiswick High Road, London, W4 5TT Classification: Car Dealers Status: Inactive Positional Accuracy: Automatically positioned to the address	A14NE (E)	940	-	520241 178549
146	Contemporary Trade Directory Entries Name: Park West Location: 492-496, Chiswick High Road, London, W4 5TT Classification: Car Dealers Status: Inactive Positional Accuracy: Automatically positioned to the address	A14NE (E)	940	-	520241 178549
147	Contemporary Trade Directory Entries Name: F W Mays Location: 1-5, Colonial Drive, Bollo Lane, London, W4 5NU Classification: Car Dealers Status: Inactive Positional Accuracy: Automatically positioned to the address	A19SE (NE)	944	-	520167 178739
147	Contemporary Trade Directory Entries Name: Metrocab Location: 1-5, Colonial Drive, Bollo Lane, London, W4 5NU Classification: Commercial Vehicle Bodybuilders & Repairers Status: Inactive Positional Accuracy: Manually positioned to the address or location	A19SE (NE)	944	-	520167 178739

Map ID	Details	Quadrant Reference (Compass Direction)	Estimated Distance From Site	Contact	NGR
148	Contemporary Trade Directory Entries Name: Peerless Pump Uk Agents Location: 29, Maze Road, Richmond, Surrey, TW9 3DE Classification: Pumps - Sales, Servicing & Repairs Status: Inactive Positional Accuracy: Automatically positioned to the address	A8SE (S)	948	-	519358 177324
149	Contemporary Trade Directory Entries Name: Fine China Restoration Location: 15, Heathfield Gardens, London, W4 4JU Classification: China & Glassware Manufacturers & Repairs Status: Inactive Positional Accuracy: Automatically positioned to the address	A14SE (E)	968	-	520301 178197
150	Contemporary Trade Directory Entries Name: Simply Air Conditioning Location: 315, Chiswick High Road, London, W4 4HH Classification: Air Conditioning & Refrigeration Contractors Status: Inactive Positional Accuracy: Manually positioned to the address or location	A14NE (E)	989	-	520303 178502
150	Contemporary Trade Directory Entries Name: London Boys Scrap Yards In Chiswick Location: 315, Chiswick High Road, London, W4 4HH Classification: Car Breakers & Dismantlers Status: Inactive Positional Accuracy: Automatically positioned to the address	A14NE (E)	989	-	520303 178502
150	Contemporary Trade Directory Entries Name: Bright & Beautiful Location: 315, Chiswick High Road, London, W4 4HH Classification: Cleaning Services - Domestic Status: Inactive Positional Accuracy: Automatically positioned to the address	A14NE (E)	989	-	520303 178502
150	Contemporary Trade Directory Entries Name: Vacrite Ltd Location: Unit 163,315 Chiswick High Road, London, W4 4HH Classification: Ventilators & Ventilation Systems Status: Inactive Positional Accuracy: Manually positioned to the address or location	A14NE (E)	989	-	520303 178502
150	Contemporary Trade Directory Entries Name: Royal Dry Cleaners Location: 476, Chiswick High Road, London, W4 5TT Classification: Dry Cleaners Status: Active Positional Accuracy: Automatically positioned to the address	A14NE (E)	991	-	520296 178541
150	Contemporary Trade Directory Entries Name: Wink Print Location: 309-317 Chiswick High Road, London, W4 4HH Classification: T-Shirts Status: Active Positional Accuracy: Automatically positioned to the address	A14NE (E)	994	-	520310 178497
150	Contemporary Trade Directory Entries Name: J S G Window Film & Graphics Location: 14b Chiswick Road, London, W4 5RB Classification: Window Film Manufacturers and Dealers Status: Active Positional Accuracy: Manually positioned within the geographical locality	A14NE (E)	995	-	520287 178585
151	Fuel Station Entries Name: Rss Chiswick Flyover Location: 1, Great West Road Chiswick High Road, , Brentford, Outer London, W4 5QJ Brand: ESSO Premises Type: Petrol Station Status: Open Positional Accuracy: Automatically positioned to the address	A13NW (NW)	54	-	519274 178348
152	Fuel Station Entries Name: Carringtons Location: 610-624, Chiswick High Road , Chiswick , London, Outer London, W4 5RU Brand: Obsolete Premises Type: Not Applicable Status: Obsolete Positional Accuracy: Automatically positioned to the address	A14NW (NE)	411	-	519706 178470

Map ID	Details	Quadrant Reference (Compass Direction)	Estimated Distance From Site	Contact	NGR
153	Fuel Station Entries Name: Brentford Service Station Location: 410, High Street , , Brentford, Outer London, TW8 0DU Brand: JET Premises Type: Petrol Station Status: Open Positional Accuracy: Manually positioned to the address or location	A7NE (SW)	738	-	518646 177948
154	Fuel Station Entries Name: Roundabout Chiswick Location: 512-518, Chiswick High Road , Chiswick , London, Outer London, W4 5RG Brand: Obsolete Premises Type: Not Applicable Status: Obsolete Positional Accuracy: Automatically positioned to the address	A14NE (E)	835	-	520129 178555
155	Points of Interest - Commercial Services Name: West London Volkswagen Location: West London Volkswagen, Capital Interchange Way, Brentford, TW8 0EX Category: Repair and Servicing Class Code: Vehicle Repair, Testing and Servicing Positional Accuracy: Positioned to address or location	A13NW (NW)	108	9	519213 178366
156	Points of Interest - Commercial Services Name: Robins & Day Chiswick Location: Chiswick Roundabout, London, W4 5QD Category: Repair and Servicing Class Code: Vehicle Repair, Testing and Servicing Positional Accuracy: Positioned to address or location	A13NE (NE)	155	9	519385 178443
157	Points of Interest - Commercial Services Name: Hydrowash Chiswick Location: Surrey Crescent, London, W4 4AB Category: Personal, Consumer and other Services Class Code: Vehicle Cleaning Services Positional Accuracy: Positioned to address or location	A13NE (E)	156	9	519478 178355
157	Points of Interest - Commercial Services Name: Hydrowash Chiswick Location: Surrey Crescent, London, W4 4AB Category: Personal, Consumer and other Services Class Code: Vehicle Cleaning Services Positional Accuracy: Positioned to address or location	A13NE (E)	156	9	519478 178355
158	Points of Interest - Commercial Services Name: Citroen London West Ltd Location: Capital Interchange Way, Brentford, TW8 0EX Category: Repair and Servicing Class Code: Vehicle Repair, Testing and Servicing Positional Accuracy: Positioned to address or location	A13NW (W)	208	9	519088 178293
158	Points of Interest - Commercial Services Name: Citroen London West Location: Capital Interchange Way, Brentford, TW8 0EX Category: Repair and Servicing Class Code: Vehicle Repair, Testing and Servicing Positional Accuracy: Positioned to address or location	A13NW (W)	208	9	519088 178293
159	Points of Interest - Commercial Services Name: Hiq Tyre Services Location: 129 Power Road, London, W4 5PY Category: Repair and Servicing Class Code: Vehicle Repair, Testing and Servicing Positional Accuracy: Positioned to address or location	A13NE (N)	250	9	519415 178533
160	Points of Interest - Commercial Services Name: Peter Allens Location: A 58 Wellesley Road, London, W4 4AD Category: Repair and Servicing Class Code: Vehicle Repair, Testing and Servicing Positional Accuracy: Positioned to address or location	A13SE (E)	281	9	519608 178208
160	Points of Interest - Commercial Services Name: Peter Allens Location: 58a Wellesley Road, London, W4 4AD Category: Repair and Servicing Class Code: Vehicle Repair, Testing and Servicing Positional Accuracy: Positioned to address or location	A13SE (E)	281	9	519608 178208

Map ID	Details	Quadrant Reference (Compass Direction)	Estimated Distance From Site	Contact	NGR
160	Points of Interest - Commercial Services Name: West4autos Location: 58a Wellesley Road, London, W4 4AD Category: Repair and Servicing Class Code: Vehicle Repair, Testing and Servicing Positional Accuracy: Positioned to address or location	A13SE (E)	281	9	519607 178207
161	Points of Interest - Commercial Services Name: Euro Haulage Ltd Location: Station House, Lionel Road South, Brentford, TW8 0JA Category: Transport, Storage and Delivery Class Code: Distribution and Haulage Positional Accuracy: Positioned to address or location	A12SE (W)	346	9	518978 178163
162	Points of Interest - Commercial Services Name: Universal Freight Services Ltd Location: 11 Power Road, London, W4 5PT Category: Transport, Storage and Delivery Class Code: Distribution and Haulage Positional Accuracy: Positioned to address or location	A13NE (NE)	375	9	519559 178595
162	Points of Interest - Commercial Services Name: Universal Freight Services Ltd Location: 11 Power Road, London, W4 5PY Category: Transport, Storage and Delivery Class Code: Distribution and Haulage Positional Accuracy: Positioned to address or location	A13NE (NE)	377	9	519561 178596
162	Points of Interest - Commercial Services Name: Chiswick Volkswagen Location: 110 Power Road, London, W4 5PY Category: Repair and Servicing Class Code: Vehicle Repair, Testing and Servicing Positional Accuracy: Positioned to address or location	A18SE (NE)	421	9	519524 178671
162	Points of Interest - Commercial Services Name: West London Volkswagen Location: 110 Power Road, London, W4 5PY Category: Repair and Servicing Class Code: Vehicle Repair, Testing and Servicing Positional Accuracy: Positioned to address or location	A18SE (NE)	421	9	519524 178671
162	Points of Interest - Commercial Services Name: West London Volkswagen Location: 110 Power Road, London, W4 5PY Category: Repair and Servicing Class Code: Vehicle Repair, Testing and Servicing Positional Accuracy: Positioned to address or location	A18SE (NE)	421	9	519524 178671
163	Points of Interest - Commercial Services Name: Stewart Motors Location: 3 Kew Bridge Arches, Strand on the Green, London, W4 3NG Category: Repair and Servicing Class Code: Vehicle Repair, Testing and Servicing Positional Accuracy: Positioned to address or location	A13SW (SW)	440	9	519005 177954
164	Points of Interest - Commercial Services Name: Moylan Motors Location: 71 Thorney Hedge Road, London, W4 5SB Category: Repair and Servicing Class Code: Vehicle Repair, Testing and Servicing Positional Accuracy: Positioned to address or location	A18SE (NE)	515	9	519613 178728
164	Points of Interest - Commercial Services Name: Moylan Motors Location: 71 Thorney Hedge Road, London, W4 5SB Category: Repair and Servicing Class Code: Vehicle Repair, Testing and Servicing Positional Accuracy: Positioned to address or location	A18SE (NE)	515	9	519613 178728
165	Points of Interest - Commercial Services Name: Carcheck Classic Car Inspections Ltd Location: 122 Chiswick Village, London, W4 3DQ Category: Repair and Servicing Class Code: Vehicle Repair, Testing and Servicing Positional Accuracy: Positioned to address or location	A9NW (SE)	538	9	519681 177873
165	Points of Interest - Commercial Services Name: S M Walker Location: 122 Chiswick Village, London, W4 3DQ Category: Repair and Servicing Class Code: Vehicle Repair, Testing and Servicing Positional Accuracy: Positioned to address or location	A9NW (SE)	538	9	519681 177873

Map ID	Details	Quadrant Reference (Compass Direction)	Estimated Distance From Site	Contact	NGR
166	Points of Interest - Commercial Services Name: Will Barker Location: The Forge Kew Bridge Steam Museum, Green Dragon Lane, Brentford, TW8 0EN Category: Construction Services Class Code: Metalworkers Including Blacksmiths Positional Accuracy: Positioned to address or location	A12SE (SW)	564	9	518783 178064
166	Points of Interest - Commercial Services Name: Shelley Thomas Location: Green Dragon Lane, Brentford, TW8 0EN Category: Construction Services Class Code: Metalworkers Including Blacksmiths Positional Accuracy: Positioned to address or location	A12SE (SW)	564	9	518783 178064
166	Points of Interest - Commercial Services Name: A J Window Location: Green Dragon Lane, Brentford, TW8 0EN Category: Construction Services Class Code: Metalworkers Including Blacksmiths Positional Accuracy: Positioned to address or location	A12SE (SW)	564	9	518783 178064
167	Points of Interest - Commercial Services Name: Iliah Motors Location: 6 Kew Bridge Arches, Richmond, TW9 3AW Category: Repair and Servicing Class Code: Vehicle Repair, Testing and Servicing Positional Accuracy: Positioned to address or location	A8NW (SW)	616	9	519015 177730
168	Points of Interest - Commercial Services Name: Technicolour Distribution Services Centre Ltd Location: Unit 12 Chiswick Park 566, Chiswick High Road, London, W4 5AN Category: Transport, Storage and Delivery Class Code: Distribution and Haulage Positional Accuracy: Positioned to address or location	A14NW (NE)	654	9	519935 178553
169	Points of Interest - Commercial Services Name: G Thomas Location: 31 Strand on the Green, London, W4 3PH Category: Repair and Servicing Class Code: Vehicle Repair, Testing and Servicing Positional Accuracy: Positioned to address or location	A8NE (S)	661	9	519563 177661
170	Points of Interest - Commercial Services Name: Mercsite Location: 23 Whitehall Park Road, London, W4 3NE Category: Repair and Servicing Class Code: Vehicle Repair, Testing and Servicing Positional Accuracy: Positioned to address or location	A9NW (SE)	669	9	519857 177866
171	Points of Interest - Commercial Services Name: Car Wash Location: 410 High Street, Brentford, TW8 0DU Category: Personal, Consumer and other Services Class Code: Vehicle Cleaning Services Positional Accuracy: Positioned to address or location	A12SE (SW)	705	9	518677 177961
171	Points of Interest - Commercial Services Name: Brentford Service Station Location: 410 High Street, Brentford, TW8 0DU Category: Personal, Consumer and other Services Class Code: Vehicle Cleaning Services Positional Accuracy: Positioned to address or location	A7NW (SW)	764	9	518626 177930
172	Points of Interest - Commercial Services Name: Mercedes-benz Brentford Location: Unit 5b Kew Bridge Distribution Centre, Lionel Road South, Brentford, TW8 9QR Category: Repair and Servicing Class Code: Vehicle Repair, Testing and Servicing Positional Accuracy: Positioned to address or location	A12SW (W)	761	9	518537 178239
173	Points of Interest - Commercial Services Name: Daval Transport Ltd Location: 214 Gunnersbury Avenue, London, W3 8LB Category: Transport, Storage and Delivery Class Code: Distribution and Haulage Positional Accuracy: Positioned to address or location	A18NE (N)	824	9	519331 179128

Map ID	Details	Quadrant Reference (Compass Direction)	Estimated Distance From Site	Contact	NGR
174	Points of Interest - Commercial Services Name: Okrad Pest Control Ltd Location: 56 Harvey House, Green Dragon Lane, Brentford, TW8 0DJ Category: Contract Services Class Code: Pest and Vermin Control Positional Accuracy: Positioned to address or location	A12SW (W)	868	9	518449 178109
175	Points of Interest - Commercial Services Name: London Boys Scrap Yards West Location: 500 Chiswick High Road, London, W4 5RG Category: Recycling Services Class Code: Scrap Metal Merchants Positional Accuracy: Positioned to address or location	A14NE (E)	889	9	520180 178571
176	Points of Interest - Commercial Services Name: Envirocare GB Ltd Location: 35 Sutton Lane North, London, W4 4LB Category: Contract Services Class Code: Pest and Vermin Control Positional Accuracy: Positioned to address or location	A14SE (E)	904	9	520229 178136
177	Points of Interest - Education and Health Name: Independent Healthcare Forum Ltd Location: 4 Thameside Centre, Kew Bridge Road, Brentford, TW8 0HF Category: Health Practitioners and Establishments Class Code: Hospitals Positional Accuracy: Positioned to address or location	A7NE (SW)	548	9	518872 177941
178	Points of Interest - Manufacturing and Production Name: Works Location: Not Supplied Category: Industrial Features Class Code: Unspecified Works Or Factories Positional Accuracy: Positioned to an adjacent address or location	A13NE (N)	271	9	519375 178568
178	Points of Interest - Manufacturing and Production Name: Works Location: Not Supplied Category: Industrial Features Class Code: Unspecified Works Or Factories Positional Accuracy: Positioned to an adjacent address or location	A13NE (N)	298	9	519388 178592
178	Points of Interest - Manufacturing and Production Name: Works Location: Not Supplied Category: Industrial Features Class Code: Unspecified Works Or Factories Positional Accuracy: Positioned to an adjacent address or location	A13NE (N)	311	9	519383 178607
178	Points of Interest - Manufacturing and Production Name: Works Location: W4 Category: Industrial Features Class Code: Unspecified Works Or Factories Positional Accuracy: Positioned to an adjacent address or location	A13NE (N)	318	9	519416 178605
178	Points of Interest - Manufacturing and Production Name: Works Location: Not Supplied Category: Industrial Features Class Code: Unspecified Works Or Factories Positional Accuracy: Positioned to an adjacent address or location	A13NE (N)	320	9	519419 178606
178	Points of Interest - Manufacturing and Production Name: Works Location: Not Supplied Category: Industrial Features Class Code: Unspecified Works Or Factories Positional Accuracy: Positioned to an adjacent address or location	A18SE (N)	331	9	519380 178628
179	Points of Interest - Manufacturing and Production Name: Works Location: W4 Category: Industrial Features Class Code: Unspecified Works Or Factories Positional Accuracy: Positioned to an adjacent address or location	A13SE (S)	292	9	519359 177983
179	Points of Interest - Manufacturing and Production Name: Works Location: Not Supplied Category: Industrial Features Class Code: Unspecified Works Or Factories Positional Accuracy: Positioned to an adjacent address or location	A13SE (S)	293	9	519362 177983

Map ID	Details	Quadrant Reference (Compass Direction)	Estimated Distance From Site	Contact	NGR
180	Points of Interest - Manufacturing and Production Name: Works Location: W4 Category: Industrial Features Class Code: Unspecified Works Or Factories Positional Accuracy: Positioned to an adjacent address or location	A13NE (NE)	297	9	519524 178523
180	Points of Interest - Manufacturing and Production Name: Works Location: Not Supplied Category: Industrial Features Class Code: Unspecified Works Or Factories Positional Accuracy: Positioned to an adjacent address or location	A13NE (NE)	299	9	519527 178523
180	Points of Interest - Manufacturing and Production Name: Works Location: W4 Category: Industrial Features Class Code: Unspecified Works Or Factories Positional Accuracy: Positioned to an adjacent address or location	A13NE (NE)	308	9	519524 178537
180	Points of Interest - Manufacturing and Production Name: Works Location: Not Supplied Category: Industrial Features Class Code: Unspecified Works Or Factories Positional Accuracy: Positioned to an adjacent address or location	A13NE (NE)	310	9	519527 178537
180	Points of Interest - Manufacturing and Production Name: Works Location: W4 Category: Industrial Features Class Code: Unspecified Works Or Factories Positional Accuracy: Positioned to an adjacent address or location	A13NE (NE)	312	9	519575 178492
180	Points of Interest - Manufacturing and Production Name: Works Location: W4 Category: Industrial Features Class Code: Unspecified Works Or Factories Positional Accuracy: Positioned to an adjacent address or location	A13NE (NE)	319	9	519575 178503
180	Points of Interest - Manufacturing and Production Name: Works Location: W4 Category: Industrial Features Class Code: Unspecified Works Or Factories Positional Accuracy: Positioned to an adjacent address or location	A13NE (NE)	321	9	519520 178556
180	Points of Interest - Manufacturing and Production Name: Works Location: Not Supplied Category: Industrial Features Class Code: Unspecified Works Or Factories Positional Accuracy: Positioned to an adjacent address or location	A13NE (NE)	322	9	519578 178504
180	Points of Interest - Manufacturing and Production Name: Works Location: Not Supplied Category: Industrial Features Class Code: Unspecified Works Or Factories Positional Accuracy: Positioned to an adjacent address or location	A13NE (NE)	323	9	519523 178557
180	Points of Interest - Manufacturing and Production Name: Works Location: W4 Category: Industrial Features Class Code: Unspecified Works Or Factories Positional Accuracy: Positioned to an adjacent address or location	A13NE (NE)	339	9	519577 178531
180	Points of Interest - Manufacturing and Production Name: Works Location: Not Supplied Category: Industrial Features Class Code: Unspecified Works Or Factories Positional Accuracy: Positioned to an adjacent address or location	A13NE (NE)	342	9	519580 178532
180	Points of Interest - Manufacturing and Production Name: Works Location: W4 Category: Industrial Features Class Code: Unspecified Works Or Factories Positional Accuracy: Positioned to an adjacent address or location	A13NE (NE)	354	9	519490 178613

Map ID	Details	Quadrant Reference (Compass Direction)	Estimated Distance From Site	Contact	NGR
180	Points of Interest - Manufacturing and Production Name: Works Location: Not Supplied Category: Industrial Features Class Code: Unspecified Works Or Factories Positional Accuracy: Positioned to an adjacent address or location	A13NE (NE)	357	9	519504 178609
180	Points of Interest - Manufacturing and Production Name: Works Location: W4 Category: Industrial Features Class Code: Unspecified Works Or Factories Positional Accuracy: Positioned to an adjacent address or location	A13NE (NE)	358	9	519570 178564
180	Points of Interest - Manufacturing and Production Name: Works Location: Not Supplied Category: Industrial Features Class Code: Unspecified Works Or Factories Positional Accuracy: Positioned to an adjacent address or location	A13NE (NE)	360	9	519573 178564
180	Points of Interest - Manufacturing and Production Name: Works Location: W4 Category: Industrial Features Class Code: Unspecified Works Or Factories Positional Accuracy: Positioned to an adjacent address or location	A13NE (NE)	364	9	519518 178609
180	Points of Interest - Manufacturing and Production Name: Works Location: Not Supplied Category: Industrial Features Class Code: Unspecified Works Or Factories Positional Accuracy: Positioned to an adjacent address or location	A13NE (NE)	366	9	519521 178610
180	Points of Interest - Manufacturing and Production Name: Works Location: W4 Category: Industrial Features Class Code: Unspecified Works Or Factories Positional Accuracy: Positioned to an adjacent address or location	A13NE (NE)	386	9	519575 178596
180	Points of Interest - Manufacturing and Production Name: Works Location: Not Supplied Category: Industrial Features Class Code: Unspecified Works Or Factories Positional Accuracy: Positioned to an adjacent address or location	A13NE (NE)	389	9	519578 178597
181	Points of Interest - Manufacturing and Production Name: Works Location: W4 Category: Industrial Features Class Code: Unspecified Works Or Factories Positional Accuracy: Positioned to an adjacent address or location	A14NW (E)	338	9	519670 178350
181	Points of Interest - Manufacturing and Production Name: Works Location: Not Supplied Category: Industrial Features Class Code: Unspecified Works Or Factories Positional Accuracy: Positioned to an adjacent address or location	A14NW (E)	341	9	519673 178350
182	Points of Interest - Manufacturing and Production Name: Works Location: W4 Category: Industrial Features Class Code: Unspecified Works Or Factories Positional Accuracy: Positioned to an adjacent address or location	A18SE (NE)	371	9	519490 178633
182	Points of Interest - Manufacturing and Production Name: Works Location: Not Supplied Category: Industrial Features Class Code: Unspecified Works Or Factories Positional Accuracy: Positioned to an adjacent address or location	A18SE (NE)	383	9	519509 178636
182	Points of Interest - Manufacturing and Production Name: Works Location: W4 Category: Industrial Features Class Code: Unspecified Works Or Factories Positional Accuracy: Positioned to an adjacent address or location	A18SE (NE)	443	9	519509 178703

Map ID	Details	Quadrant Reference (Compass Direction)	Estimated Distance From Site	Contact	NGR
182	Points of Interest - Manufacturing and Production Name: Works Location: Not Supplied Category: Industrial Features Class Code: Unspecified Works Or Factories Positional Accuracy: Positioned to an adjacent address or location	A18SE (NE)	445	9	519512 178704
182	Points of Interest - Manufacturing and Production Name: Works Location: W4 Category: Industrial Features Class Code: Unspecified Works Or Factories Positional Accuracy: Positioned to an adjacent address or location	A18SE (NE)	447	9	519555 178684
182	Points of Interest - Manufacturing and Production Name: Works Location: Not Supplied Category: Industrial Features Class Code: Unspecified Works Or Factories Positional Accuracy: Positioned to an adjacent address or location	A18SE (NE)	450	9	519558 178685
183	Points of Interest - Manufacturing and Production Name: Works Location: Not Supplied Category: Industrial Features Class Code: Unspecified Works Or Factories Positional Accuracy: Positioned to an adjacent address or location	A12NE (W)	430	9	518872 178370
183	Points of Interest - Manufacturing and Production Name: Works Location: TW8 Category: Industrial Features Class Code: Unspecified Works Or Factories Positional Accuracy: Positioned to an adjacent address or location	A12NE (W)	433	9	518869 178370
183	Points of Interest - Manufacturing and Production Name: Works Location: Not Supplied Category: Industrial Features Class Code: Unspecified Works Or Factories Positional Accuracy: Positioned to an adjacent address or location	A12NE (W)	467	9	518833 178362
184	Points of Interest - Manufacturing and Production Name: Works Location: Not Supplied Category: Industrial Features Class Code: Unspecified Works Or Factories Positional Accuracy: Positioned to an adjacent address or location	A12SE (W)	466	9	518841 178197
184	Points of Interest - Manufacturing and Production Name: Works Location: TW8 Category: Industrial Features Class Code: Unspecified Works Or Factories Positional Accuracy: Positioned to an adjacent address or location	A12SE (W)	469	9	518838 178197
185	Points of Interest - Manufacturing and Production Name: Works Location: W4 Category: Industrial Features Class Code: Unspecified Works Or Factories Positional Accuracy: Positioned to an adjacent address or location	A14NW (E)	466	9	519789 178405
185	Points of Interest - Manufacturing and Production Name: Works Location: Not Supplied Category: Industrial Features Class Code: Unspecified Works Or Factories Positional Accuracy: Positioned to an adjacent address or location	A14NW (E)	469	9	519792 178406
186	Points of Interest - Manufacturing and Production Name: Works Location: W4 Category: Industrial Features Class Code: Unspecified Works Or Factories Positional Accuracy: Positioned to an adjacent address or location	A8NE (S)	548	9	519503 177758
186	Points of Interest - Manufacturing and Production Name: Works Location: W4 Category: Industrial Features Class Code: Unspecified Works Or Factories Positional Accuracy: Positioned to an adjacent address or location	A8NE (S)	563	9	519485 177736

Map ID	Details	Quadrant Reference (Compass Direction)	Estimated Distance From Site	Contact	NGR
186	Points of Interest - Manufacturing and Production Name: Works Location: Not Supplied Category: Industrial Features Class Code: Unspecified Works Or Factories Positional Accuracy: Positioned to an adjacent address or location	A8NE (S)	564	9	519488 177736
187	Points of Interest - Manufacturing and Production Name: Tank Location: TW8 Category: Industrial Features Class Code: Tanks (Generic) Positional Accuracy: Positioned to address or location	A12SE (W)	550	9	518784 178098
187	Points of Interest - Manufacturing and Production Name: Tanks Location: TW8 Category: Industrial Features Class Code: Tanks (Generic) Positional Accuracy: Positioned to an adjacent address or location	A12SE (W)	554	9	518777 178103
187	Points of Interest - Manufacturing and Production Name: Tank Location: TW8 Category: Industrial Features Class Code: Tanks (Generic) Positional Accuracy: Positioned to address or location	A12SE (W)	555	9	518779 178096
188	Points of Interest - Manufacturing and Production Name: Tank Location: W4 Category: Industrial Features Class Code: Tanks (Generic) Positional Accuracy: Positioned to address or location	A9NW (SE)	557	9	519686 177853
188	Points of Interest - Manufacturing and Production Name: Tank Location: W4 Category: Industrial Features Class Code: Tanks (Generic) Positional Accuracy: Positioned to address or location	A9NW (SE)	559	9	519692 177855
188	Points of Interest - Manufacturing and Production Name: Tanks Location: W4 Category: Industrial Features Class Code: Tanks (Generic) Positional Accuracy: Positioned to an adjacent address or location	A9NW (SE)	566	9	519696 177849
189	Points of Interest - Manufacturing and Production Name: Regus Location: Building 3 Chiswick Park 566, Chiswick High Road, London, W4 5YA Category: Industrial Features Class Code: Business Parks and Industrial Estates Positional Accuracy: Positioned to address or location	A19SW (NE)	607	9	519775 178711
189	Points of Interest - Manufacturing and Production Name: General Petroleum Corporation Ltd Location: Building 3 Chiswick Park 566, Chiswick High Road, London, W4 5YA Category: Extractive Industries Class Code: Oil and Gas Extraction, Refinery and Product Manufacture Positional Accuracy: Positioned to address or location	A19SW (NE)	607	9	519775 178711
189	Points of Interest - Manufacturing and Production Name: Regus Chiswick Location: Building 3 Chiswick Park, Chiswick High Road, London, W4 5YA Category: Industrial Features Class Code: Business Parks and Industrial Estates Positional Accuracy: Positioned to address or location	A19SW (NE)	607	9	519775 178711
190	Points of Interest - Manufacturing and Production Name: Works Location: Not Supplied Category: Industrial Features Class Code: Unspecified Works Or Factories Positional Accuracy: Positioned to an adjacent address or location	A8NW (SW)	667	9	519031 177665
190	Points of Interest - Manufacturing and Production Name: Works Location: TW9 Category: Industrial Features Class Code: Unspecified Works Or Factories Positional Accuracy: Positioned to an adjacent address or location	A8NW (SW)	667	9	519031 177665

Map ID	Details	Quadrant Reference (Compass Direction)	Estimated Distance From Site	Contact	NGR
191	Points of Interest - Manufacturing and Production Name: Works Location: Not Supplied Category: Industrial Features Class Code: Unspecified Works Or Factories Positional Accuracy: Positioned to an adjacent address or location	A19NW (NE)	755	9	519662 178976
191	Points of Interest - Manufacturing and Production Name: Works Location: W3 Category: Industrial Features Class Code: Unspecified Works Or Factories Positional Accuracy: Positioned to an adjacent address or location	A19NW (NE)	786	9	519656 179013
192	Points of Interest - Manufacturing and Production Name: Works Location: Not Supplied Category: Industrial Features Class Code: Unspecified Works Or Factories Positional Accuracy: Positioned to an adjacent address or location	A8SE (SE)	759	9	519639 177587
193	Points of Interest - Manufacturing and Production Name: Works Location: Not Supplied Category: Industrial Features Class Code: Unspecified Works Or Factories Positional Accuracy: Positioned to an adjacent address or location	A7NW (SW)	760	9	518625 177941
193	Points of Interest - Manufacturing and Production Name: Works Location: TW8 Category: Industrial Features Class Code: Unspecified Works Or Factories Positional Accuracy: Positioned to an adjacent address or location	A7NW (SW)	763	9	518622 177941
194	Points of Interest - Manufacturing and Production Name: Kew Bridge Distribution Centre Location: TW8 Category: Industrial Features Class Code: Business Parks and Industrial Estates Positional Accuracy: Positioned to an adjacent address or location	A12SW (W)	813	9	518487 178213
194	Points of Interest - Manufacturing and Production Name: Tank Location: TW8 Category: Industrial Features Class Code: Tanks (Generic) Positional Accuracy: Positioned to address or location	A12SW (W)	835	9	518464 178225
194	Points of Interest - Manufacturing and Production Name: Tank Location: TW8 Category: Industrial Features Class Code: Tanks (Generic) Positional Accuracy: Positioned to address or location	A12SW (W)	836	9	518463 178227
194	Points of Interest - Manufacturing and Production Name: Tank Location: TW8 Category: Industrial Features Class Code: Tanks (Generic) Positional Accuracy: Positioned to address or location	A12SW (W)	837	9	518462 178230
194	Points of Interest - Manufacturing and Production Name: Tanks Location: TW8 Category: Industrial Features Class Code: Tanks (Generic) Positional Accuracy: Positioned to an adjacent address or location	A12SW (W)	842	9	518457 178226
195	Points of Interest - Manufacturing and Production Name: Works Location: W3 Category: Industrial Features Class Code: Unspecified Works Or Factories Positional Accuracy: Positioned to an adjacent address or location	A18NE (N)	863	9	519509 179144
195	Points of Interest - Manufacturing and Production Name: Works Location: Not Supplied Category: Industrial Features Class Code: Unspecified Works Or Factories Positional Accuracy: Positioned to an adjacent address or location	A18NE (N)	864	9	519513 179144

Map ID	Details	Quadrant Reference (Compass Direction)	Estimated Distance From Site	Contact	NGR
196	Points of Interest - Manufacturing and Production Name: Centre 500 Ltd Location: 500 Chiswick High Road, London, W4 5RG Category: Industrial Features Class Code: Business Parks and Industrial Estates Positional Accuracy: Positioned to address or location	A14NE (E)	889	9	520180 178572
196	Points of Interest - Manufacturing and Production Name: Chiswick 500 Location: 500 Chiswick High Road, London, W4 5RG Category: Industrial Features Class Code: Business Parks and Industrial Estates Positional Accuracy: Positioned to address or location	A14NE (E)	889	9	520180 178572
197	Points of Interest - Manufacturing and Production Name: Works Location: W3 Category: Industrial Features Class Code: Unspecified Works Or Factories Positional Accuracy: Positioned to an adjacent address or location	A18NE (N)	893	9	519620 179143
197	Points of Interest - Manufacturing and Production Name: Works Location: Not Supplied Category: Industrial Features Class Code: Unspecified Works Or Factories Positional Accuracy: Positioned to an adjacent address or location	A18NE (N)	895	9	519624 179144
198	Points of Interest - Manufacturing and Production Name: Works Location: Not Supplied Category: Industrial Features Class Code: Unspecified Works Or Factories Positional Accuracy: Positioned to an adjacent address or location	A8SW (S)	904	9	519094 177393
198	Points of Interest - Manufacturing and Production Name: Works Location: TW9 Category: Industrial Features Class Code: Unspecified Works Or Factories Positional Accuracy: Positioned to an adjacent address or location	A8SW (S)	906	9	519091 177392
199	Points of Interest - Manufacturing and Production Name: Works Location: Not Supplied Category: Industrial Features Class Code: Unspecified Works Or Factories Positional Accuracy: Positioned to an adjacent address or location	A9SW (SE)	963	9	519761 177420
200	Points of Interest - Manufacturing and Production Name: Works Location: W4 Category: Industrial Features Class Code: Unspecified Works Or Factories Positional Accuracy: Positioned to an adjacent address or location	A9SW (SE)	990	9	519986 177539
200	Points of Interest - Manufacturing and Production Name: Works Location: Not Supplied Category: Industrial Features Class Code: Unspecified Works Or Factories Positional Accuracy: Positioned to an adjacent address or location	A9SW (SE)	993	9	519988 177537
201	Points of Interest - Public Infrastructure Name: Esso Location: 1 Great West Road, London, W4 5QJ Category: Road And Rail Class Code: Petrol and Fuel Stations Positional Accuracy: Positioned to address or location	A13NW (NW)	54	9	519274 178348
201	Points of Interest - Public Infrastructure Name: Chiswick Fly-Over Service Station Location: 1 Great West Road, London, W4 5QJ Category: Road And Rail Class Code: Petrol and Fuel Stations Positional Accuracy: Positioned to address or location	A13NW (NW)	54	9	519274 178348
201	Points of Interest - Public Infrastructure Name: Chiswick Flyover Service Station Location: 1 Great West Road, London, W4 5QJ Category: Road And Rail Class Code: Petrol and Fuel Stations Positional Accuracy: Positioned to address or location	A13NW (NW)	54	9	519274 178348

Map ID	Details	Quadrant Reference (Compass Direction)	Estimated Distance From Site	Contact	NGR
201	Points of Interest - Public Infrastructure Name: Esso Location: 1 Great West Road, London, W4 5QJ Category: Road And Rail Class Code: Petrol and Fuel Stations Positional Accuracy: Positioned to address or location	A13NW (NW)	61	9	519272 178355
202	Points of Interest - Public Infrastructure Name: Kew Bridge Rail Station Location: Kew Bridge Road, TW8 Category: Public Transport, Stations and Infrastructure Class Code: Railway Stations, Junctions and Halts Positional Accuracy: Positioned to address or location	A13SW (SW)	336	9	519015 178111
202	Points of Interest - Public Infrastructure Name: Kew Bridge Station Location: Kew Bridge Road, TW8 Category: Public Transport, Stations and Infrastructure Class Code: Railway Stations, Junctions and Halts Positional Accuracy: Positioned to address or location	A13SW (SW)	336	9	519015 178111
203	Points of Interest - Public Infrastructure Name: Gunnersbury Cemetery Location: Gunnersbury Cemetery 143, Gunnersbury Avenue, London, W3 8LE Category: Infrastructure and Facilities Class Code: Cemeteries and Crematoria Positional Accuracy: Positioned to address or location	A18SW (N)	416	9	519303 178721
203	Points of Interest - Public Infrastructure Name: Gunnersbury Cemetery Location: Gunnersbury Cemetery 143, Gunnersbury Avenue, London, W3 8LE Category: Infrastructure and Facilities Class Code: Cemeteries and Crematoria Positional Accuracy: Positioned to address or location	A18SW (N)	417	9	519303 178722
204	Points of Interest - Public Infrastructure Name: Gunnersbury Cemetery Location: Not Supplied Category: Infrastructure and Facilities Class Code: Cemeteries and Crematoria Positional Accuracy: Positioned to an adjacent address or location	A18SW (N)	456	9	519136 178728
204	Points of Interest - Public Infrastructure Name: Cemetery Location: W3 Category: Infrastructure and Facilities Class Code: Cemeteries and Crematoria Positional Accuracy: Positioned to an adjacent address or location	A18SW (NW)	456	9	519124 178723
205	Points of Interest - Public Infrastructure Name: Kensington Cemetery Location: Not Supplied Category: Infrastructure and Facilities Class Code: Cemeteries and Crematoria Positional Accuracy: Positioned to an adjacent address or location	A17SE (NW)	460	9	518979 178631
205	Points of Interest - Public Infrastructure Name: Cemetery Location: TW8 Category: Infrastructure and Facilities Class Code: Cemeteries and Crematoria Positional Accuracy: Positioned to an adjacent address or location	A17SE (NW)	463	9	518972 178628
206	Points of Interest - Public Infrastructure Name: Gunnersbury Rail Station Location: Gunnersbury Mews, W4 Category: Public Transport, Stations and Infrastructure Class Code: Railway Stations, Junctions and Halts Positional Accuracy: Positioned to address or location	A14NW (E)	517	9	519842 178401
206	Points of Interest - Public Infrastructure Name: Gunnersbury Station Location: Gunnersbury Mews, W4 Category: Public Transport, Stations and Infrastructure Class Code: Railway Stations, Junctions and Halts Positional Accuracy: Positioned to address or location	A14NW (E)	517	9	519842 178401
207	Points of Interest - Public Infrastructure Name: Brentford Filling Station Location: 410-411 High Street, Brentford, TW8 0DU Category: Road And Rail Class Code: Petrol and Fuel Stations Positional Accuracy: Positioned to address or location	A12SE (SW)	705	9	518677 177961

Map ID	Details	Quadrant Reference (Compass Direction)	Estimated Distance From Site	Contact	NGR
207	Points of Interest - Public Infrastructure Name: Brentford Filling Station Location: 410 High Street, Brentford, TW8 0DU Category: Road And Rail Class Code: Petrol and Fuel Stations Positional Accuracy: Positioned to address or location	A12SE (SW)	705	9	518677 177961
207	Points of Interest - Public Infrastructure Name: Jet Location: 400-403 High Street, Brentford, TW8 0DU Category: Road And Rail Class Code: Petrol and Fuel Stations Positional Accuracy: Positioned to address or location	A7NE (SW)	738	9	518646 177948
208	Points of Interest - Public Infrastructure Name: Sluice Location: TW9 Category: Water Class Code: Weirs, Sluices and Dams Positional Accuracy: Positioned to an adjacent address or location	A8SE (S)	823	9	519529 177478
208	Points of Interest - Public Infrastructure Name: Sluice Location: TW9 Category: Water Class Code: Weirs, Sluices and Dams Positional Accuracy: Positioned to an adjacent address or location	A8SE (S)	858	9	519558 177450
208	Points of Interest - Public Infrastructure Name: Sluice Location: TW9 Category: Water Class Code: Weirs, Sluices and Dams Positional Accuracy: Positioned to an adjacent address or location	A8SE (S)	892	9	519584 177422
209	Points of Interest - Public Infrastructure Name: Chiswick Fire Station Location: Chiswick Fire Station 2-4, Heathfield Gardens, London, W4 4JY Category: Central and Local Government Class Code: Fire Brigade Stations Positional Accuracy: Positioned to address or location	A14SE (E)	934	9	520271 178257
210	Points of Interest - Recreational and Environmental Name: Playground Location: Not Supplied Category: Recreational Class Code: Playgrounds Positional Accuracy: Positioned to an adjacent address or location	A12SE (SW)	440	9	518900 178106
210	Points of Interest - Recreational and Environmental Name: Playground Location: Green Dragon Lane, TW8 Category: Recreational Class Code: Playgrounds Positional Accuracy: Positioned to address or location	A12SE (SW)	440	9	518899 178108
211	Points of Interest - Recreational and Environmental Name: Playground Location: Not Supplied Category: Recreational Class Code: Playgrounds Positional Accuracy: Positioned to an adjacent address or location	A8NE (SE)	527	9	519611 177837
211	Points of Interest - Recreational and Environmental Name: Playground Location: Chiswick Village, W4 Category: Recreational Class Code: Playgrounds Positional Accuracy: Positioned to address or location	A8NE (SE)	527	9	519612 177838
212	Points of Interest - Recreational and Environmental Name: Playground Location: Kew Road, TW9 Category: Recreational Class Code: Playgrounds Positional Accuracy: Positioned to address or location	A8NW (SW)	592	9	519036 177746
212	Points of Interest - Recreational and Environmental Name: Playground Location: Not Supplied Category: Recreational Class Code: Playgrounds Positional Accuracy: Positioned to an adjacent address or location	A8NW (SW)	593	9	519035 177746

Map ID	Details	Quadrant Reference (Compass Direction)	Estimated Distance From Site	Contact	NGR
213	Points of Interest - Recreational and Environmental Name: Playground Location: Not Supplied Category: Recreational Class Code: Playgrounds Positional Accuracy: Positioned to an adjacent address or location	A14SW (SE)	598	9	519872 178018
213	Points of Interest - Recreational and Environmental Name: Playground Location: Great West Road, W4 Category: Recreational Class Code: Playgrounds Positional Accuracy: Positioned to address or location	A14SW (SE)	600	9	519876 178023
214	Points of Interest - Recreational and Environmental Name: Playground Location: Nr Green Dragon Lane, TW8 Category: Recreational Class Code: Playgrounds Positional Accuracy: Positioned to address or location	A12SW (W)	729	9	518609 178055
214	Points of Interest - Recreational and Environmental Name: Playground Location: Not Supplied Category: Recreational Class Code: Playgrounds Positional Accuracy: Positioned to an adjacent address or location	A12SW (W)	734	9	518604 178054
215	Points of Interest - Recreational and Environmental Name: Playground Location: High Street, TW8 Category: Recreational Class Code: Playgrounds Positional Accuracy: Positioned to address or location	A7NW (SW)	821	9	518593 177872
215	Points of Interest - Recreational and Environmental Name: Playground Location: Not Supplied Category: Recreational Class Code: Playgrounds Positional Accuracy: Positioned to an adjacent address or location	A7NW (SW)	823	9	518591 177871
216	Points of Interest - Recreational and Environmental Name: Playground Location: Not Supplied Category: Recreational Class Code: Playgrounds Positional Accuracy: Positioned to an adjacent address or location	A12SW (W)	833	9	518475 178159
216	Points of Interest - Recreational and Environmental Name: Playground Location: Phoenix Court, TW8 Category: Recreational Class Code: Playgrounds Positional Accuracy: Positioned to address or location	A12SW (W)	834	9	518474 178159
216	Points of Interest - Recreational and Environmental Name: Playground Location: Not Supplied Category: Recreational Class Code: Playgrounds Positional Accuracy: Positioned to an adjacent address or location	A12SW (W)	857	9	518467 178081
216	Points of Interest - Recreational and Environmental Name: Playground Location: Green Dragon Lane, TW8 Category: Recreational Class Code: Playgrounds Positional Accuracy: Positioned to address or location	A12SW (W)	863	9	518459 178086
217	Points of Interest - Recreational and Environmental Name: Playground Location: Not Supplied Category: Recreational Class Code: Playgrounds Positional Accuracy: Positioned to an adjacent address or location	A17NE (NW)	899	9	518719 178987
217	Points of Interest - Recreational and Environmental Name: Playground Location: Gunnersbury Avenue (North Circular Road), W3 Category: Recreational Class Code: Playgrounds Positional Accuracy: Positioned to address or location	A17NE (NW)	919	9	518733 179024

Map ID	Details	Quadrant Reference (Compass Direction)	Estimated Distance From Site	Contact	NGR
217	Points of Interest - Recreational and Environmental Name: Playground Location: Not Supplied Category: Recreational Class Code: Playgrounds Positional Accuracy: Positioned to an adjacent address or location	A17NE (NW)	949	9	518711 179045
217	Points of Interest - Recreational and Environmental Name: Playground Location: Gunnersbury Avenue (North Circular Road), W3 Category: Recreational Class Code: Playgrounds Positional Accuracy: Positioned to address or location	A17NE (NW)	973	9	518693 179061
218	Points of Interest - Recreational and Environmental Name: Playground Location: Not Supplied Category: Recreational Class Code: Playgrounds Positional Accuracy: Positioned to an adjacent address or location	A12SW (W)	989	9	518343 178035
218	Points of Interest - Recreational and Environmental Name: Playground Location: Nr North Road, TW8 Category: Recreational Class Code: Playgrounds Positional Accuracy: Positioned to address or location	A12SW (W)	995	9	518335 178041
219	Underground Electrical Cables Unique Feature Identifier: 264216 Cable Status: Commissioned Cable Type: Pilot (Communication) Record Last Updated: 4th June 2013	A13NE (N)	249	10	519355 178550
220	Underground Electrical Cables Unique Feature Identifier: 266163 Cable Status: Commissioned Cable Type: Pilot (Communication) Record Last Updated: 4th June 2013	A13NE (N)	250	10	519355 178551
221	Underground Electrical Cables Unique Feature Identifier: 262672 Cable Status: Commissioned Cable Type: Alternating Current Record Last Updated: 4th June 2013	A13NE (N)	250	10	519355 178550
222	Underground Electrical Cables Unique Feature Identifier: 264215 Cable Status: Commissioned Cable Type: Pilot (Communication) Record Last Updated: 4th June 2013	A13NE (NE)	274	10	519574 178427
223	Underground Electrical Cables Unique Feature Identifier: 262671 Cable Status: Commissioned Cable Type: Alternating Current Record Last Updated: 4th June 2013	A13NE (NE)	275	10	519574 178427
224	Underground Electrical Cables Unique Feature Identifier: 266162 Cable Status: Commissioned Cable Type: Pilot (Communication) Record Last Updated: 4th June 2013	A13NE (NE)	275	10	519575 178428
225	Underground Electrical Cables Unique Feature Identifier: 264558 Cable Status: Commissioned Cable Type: Pilot (Communication) Record Last Updated: 4th June 2013	A13NE (NE)	278	10	519572 178438

Map ID	Details	Quadrant Reference (Compass Direction)	Estimated Distance From Site	Contact	NGR
226	Underground Electrical Cables Unique Feature Identifier: 259557 Cable Status: Commissioned Cable Type: Alternating Current Record Last: 4th June 2013 Updated:	A13NE (NE)	280	10	519572 178440
227	Underground Electrical Cables Unique Feature Identifier: 266160 Cable Status: Commissioned Cable Type: Pilot (Communication) Record Last: 4th June 2013 Updated:	A13NE (N)	281	10	519429 178565
228	Underground Electrical Cables Unique Feature Identifier: 266161 Cable Status: Commissioned Cable Type: Pilot (Communication) Record Last: 4th June 2013 Updated:	A14SW (E)	338	10	519672 178235
229	Underground Electrical Cables Unique Feature Identifier: 262670 Cable Status: Commissioned Cable Type: Alternating Current Record Last: 4th June 2013 Updated:	A14SW (E)	341	10	519675 178235
230	Underground Electrical Cables Unique Feature Identifier: 264214 Cable Status: Commissioned Cable Type: Pilot (Communication) Record Last: 4th June 2013 Updated:	A14SW (E)	345	10	519679 178234
231	Underground Electrical Cables Unique Feature Identifier: 264217 Cable Status: Commissioned Cable Type: Pilot (Communication) Record Last: 4th June 2013 Updated:	A18SE (N)	437	10	519341 178740
232	Underground Electrical Cables Unique Feature Identifier: 262673 Cable Status: Commissioned Cable Type: Alternating Current Record Last: 4th June 2013 Updated:	A18SE (N)	440	10	519342 178743
233	Underground Electrical Cables Unique Feature Identifier: 266164 Cable Status: Commissioned Cable Type: Pilot (Communication) Record Last: 4th June 2013 Updated:	A18SE (N)	442	10	519342 178745
234	Underground Electrical Cables Unique Feature Identifier: 266158 Cable Status: Commissioned Cable Type: Pilot (Communication) Record Last: 4th June 2013 Updated:	A14SW (E)	554	10	519875 178152
235	Underground Electrical Cables Unique Feature Identifier: 262669 Cable Status: Commissioned Cable Type: Alternating Current Record Last: 4th June 2013 Updated:	A14SW (E)	557	10	519878 178152

Map ID	Details	Quadrant Reference (Compass Direction)	Estimated Distance From Site	Contact	NGR
236	Underground Electrical Cables Unique Feature Identifier: 264213 Cable Status: Commissioned Cable Type: Pilot (Communication) Record Last Updated: 4th June 2013	A14SW (E)	558	10	519879 178151
237	Underground Electrical Cables Unique Feature Identifier: 264218 Cable Status: Commissioned Cable Type: Pilot (Communication) Record Last Updated: 4th June 2013	A18NE (N)	706	10	519354 179010
238	Underground Electrical Cables Unique Feature Identifier: 262674 Cable Status: Commissioned Cable Type: Alternating Current Record Last Updated: 4th June 2013	A18NE (N)	709	10	519354 179013
239	Underground Electrical Cables Unique Feature Identifier: 266165 Cable Status: Commissioned Cable Type: Pilot (Communication) Record Last Updated: 4th June 2013	A18NE (N)	712	10	519354 179015
240	Underground Electrical Cables Unique Feature Identifier: 266159 Cable Status: Commissioned Cable Type: Pilot (Communication) Record Last Updated: 4th June 2013	A14SE (E)	815	10	520144 178166
241	Underground Electrical Cables Unique Feature Identifier: 262668 Cable Status: Commissioned Cable Type: Alternating Current Record Last Updated: 4th June 2013	A14SE (E)	817	10	520146 178165
242	Underground Electrical Cables Unique Feature Identifier: 264212 Cable Status: Commissioned Cable Type: Pilot (Communication) Record Last Updated: 4th June 2013	A14SE (E)	821	10	520150 178165
243	Underground Electrical Cables Unique Feature Identifier: 264219 Cable Status: Commissioned Cable Type: Pilot (Communication) Record Last Updated: 4th June 2013	A18NW (N)	933	10	519263 179237
244	Underground Electrical Cables Unique Feature Identifier: 262675 Cable Status: Commissioned Cable Type: Alternating Current Record Last Updated: 4th June 2013	A18NW (N)	936	10	519262 179239
245	Underground Electrical Cables Unique Feature Identifier: 264607 Cable Status: Commissioned Cable Type: Pilot (Communication) Record Last Updated: 4th June 2013	A18NW (N)	938	10	519261 179241

Map ID	Details	Quadrant Reference (Compass Direction)	Estimated Distance From Site	Contact	NGR
246	Underground Electrical Cables Unique Feature Identifier: 264606 Cable Status: Commissioned Cable Type: Pilot (Communication) Record Last Updated: 4th June 2013	A14SE (E)	991	10	520298 178042
247	Underground Electrical Cables Unique Feature Identifier: 262667 Cable Status: Commissioned Cable Type: Alternating Current Record Last Updated: 4th June 2013	A14SE (E)	994	10	520301 178041
248	Underground Electrical Cables Unique Feature Identifier: 264211 Cable Status: Commissioned Cable Type: Pilot (Communication) Record Last Updated: 4th June 2013	A14SE (E)	997	10	520303 178041

Map ID	Details	Quadrant Reference (Compass Direction)	Estimated Distance From Site	Contact	NGR
249	Local Nature Reserves Name: Gunnersbury Triangle Multiple Area: N Area (m2): 25693.35 Source: Natural England Designation Date: 13th October 1987	A14NW (E)	680	11	519975 178526
250	Marine Nature Reserves Name: Thames Estuary Multiple Area: Y Area (m2): 111738953.07 Source: Natural England	A8NW (S)	426	11	519196 177860
251	World Heritage Sites Name: Royal Botanic Gardens, Kew Reference: 1000102 Area(m²): 3453565.18 Source: Historic England Designation Date: 1st January 2003	A8NW (SW)	392	12	519099 177942
252	World Heritage Sites Name: Royal Botanic Gardens, Kew Reference: 1000102 Area(m²): 1365103.99 Source: Historic England Designation Date: 1st January 2003	A7NE (SW)	744	12	518793 177736

Agency & Hydrological	Version	Update Cycle
Contaminated Land Register Entries and Notices Royal Borough of Kingston upon Thames - Environmental Health Department London Borough of Wandsworth - Environmental Health Department London Borough of Hounslow - Contaminated Land Section Royal Borough of Kensington And Chelsea - Environmental Services London Borough of Ealing - Environmental Health and Trading Standards Division London Borough of Hammersmith And Fulham - Environmental Health Department London Borough of Brent - Environmental Health Department London Borough of Richmond upon Thames - Planning and Review Department	April 2013 January 2013 May 2014 May 2014 October 2013 September 2013 September 2014 September 2014	Annual Rolling Update Annual Rolling Update Annual Rolling Update Annual Rolling Update Annual Rolling Update Annual Rolling Update Annual Rolling Update Annual Rolling Update
Discharge Consents Environment Agency - Thames Region	October 2018	Quarterly
Enforcement and Prohibition Notices Environment Agency - Thames Region	March 2013	Annual Rolling Update
Integrated Pollution Controls Environment Agency - Thames Region	October 2008	Variable
Integrated Pollution Prevention And Control Environment Agency - South East Region - Kent & South London Area Environment Agency - South East Region - North East Thames Area Environment Agency - Thames Region	October 2018 October 2018 October 2018	Quarterly Quarterly Quarterly
Local Authority Integrated Pollution Prevention And Control London Borough of Wandsworth - Environmental Health Department London Borough of Hounslow - Environmental Health Department London Borough of Richmond upon Thames - Environmental Health Department London Borough of Ealing - Environmental Health and Trading Standards Division Royal Borough of Kingston upon Thames - Environmental Health Department London Borough of Hammersmith And Fulham - Environmental Health Department London Borough of Brent - Environmental Health Department London Port Health Authority - Environmental Services Royal Borough of Kensington And Chelsea - Environmental Health Department	August 2014 February 2013 January 2015 July 2015 June 2016 March 2014 March 2016 October 2014 September 2014	Variable Variable Variable Variable Variable Variable Variable Variable Variable
Local Authority Pollution Prevention and Controls London Borough of Wandsworth - Environmental Health Department London Borough of Hounslow - Environmental Health Department London Borough of Richmond upon Thames - Environmental Health Department London Borough of Ealing - Environmental Health and Trading Standards Division Royal Borough of Kingston upon Thames - Environmental Health Department London Borough of Hammersmith And Fulham - Environmental Health Department London Borough of Brent - Environmental Health Department London Port Health Authority - Environmental Services Royal Borough of Kensington And Chelsea - Environmental Health Department	August 2014 February 2013 January 2015 July 2015 June 2016 March 2014 March 2016 October 2014 September 2014	Annual Rolling Update Annual Rolling Update Annual Rolling Update Annual Rolling Update Annual Rolling Update Annual Rolling Update Annual Rolling Update Annual Rolling Update Annual Rolling Update
Local Authority Pollution Prevention and Control Enforcements London Borough of Wandsworth - Environmental Health Department London Borough of Hounslow - Environmental Health Department London Borough of Richmond upon Thames - Environmental Health Department London Borough of Ealing - Environmental Health and Trading Standards Division Royal Borough of Kingston upon Thames - Environmental Health Department London Borough of Hammersmith And Fulham - Environmental Health Department London Borough of Brent - Environmental Health Department London Port Health Authority - Environmental Services Royal Borough of Kensington And Chelsea - Environmental Health Department	August 2014 February 2013 January 2015 July 2015 June 2016 March 2014 March 2016 October 2014 September 2014	Variable Variable Variable Variable Variable Variable Variable Variable Variable
Nearest Surface Water Feature Ordnance Survey	September 2017	
Pollution Incidents to Controlled Waters Environment Agency - Thames Region	September 1999	Not Applicable

Agency & Hydrological	Version	Update Cycle
Prosecutions Relating to Authorised Processes Environment Agency - Southern Region Environment Agency - Thames Region	March 2013 March 2013	Annual Rolling Update Annual Rolling Update
Prosecutions Relating to Controlled Waters Environment Agency - Thames Region	March 2013	Annual Rolling Update
Registered Radioactive Substances Environment Agency - Thames Region	January 2015	
River Quality Environment Agency - Head Office	November 2001	Not Applicable
River Quality Biology Sampling Points Environment Agency - Head Office	July 2012	Annually
River Quality Chemistry Sampling Points Environment Agency - Head Office	July 2012	Annually
Substantiated Pollution Incident Register Environment Agency - South East Region - Kent & South London Area Environment Agency - South East Region - North East Thames Area Environment Agency - Thames Region - North East Area Environment Agency - Thames Region - South East Area	October 2018 October 2018 October 2018 October 2018	Quarterly Quarterly Quarterly Quarterly
Water Abstractions Environment Agency - Thames Region	October 2018	Quarterly
Water Industry Act Referrals Environment Agency - Thames Region	October 2017	Quarterly
Groundwater Vulnerability Environment Agency - Head Office	April 2015	Not Applicable
Drift Deposits Environment Agency - Head Office	January 1999	Not Applicable
Bedrock Aquifer Designations Environment Agency - Head Office	January 2018	Annually
Superficial Aquifer Designations Environment Agency - Head Office	January 2018	Annually
Source Protection Zones Environment Agency - Head Office	January 2018	Quarterly
Extreme Flooding from Rivers or Sea without Defences Environment Agency - Head Office	August 2018	Quarterly
Flooding from Rivers or Sea without Defences Environment Agency - Head Office	August 2018	Quarterly
Areas Benefiting from Flood Defences Environment Agency - Head Office	August 2018	Quarterly
Flood Water Storage Areas Environment Agency - Head Office	August 2018	Quarterly
Flood Defences Environment Agency - Head Office	August 2018	Quarterly
OS Water Network Lines Ordnance Survey	October 2018	Quarterly
Surface Water 1 in 30 year Flood Extent Environment Agency - Head Office	October 2013	Annually
Surface Water 1 in 100 year Flood Extent Environment Agency - Head Office	October 2013	Annually
Surface Water 1 in 1000 year Flood Extent Environment Agency - Head Office	October 2013	Annually

Agency & Hydrological	Version	Update Cycle
Surface Water Suitability Environment Agency - Head Office	October 2013	Annually
BGS Groundwater Flooding Susceptibility British Geological Survey - National Geoscience Information Service	May 2013	Annually
Waste	Version	Update Cycle
BGS Recorded Landfill Sites British Geological Survey - National Geoscience Information Service	June 1996	Not Applicable
Historical Landfill Sites Environment Agency - Head Office	July 2018	Quarterly
Integrated Pollution Control Registered Waste Sites Environment Agency - Thames Region	October 2008	Not Applicable
Licensed Waste Management Facilities (Landfill Boundaries) Environment Agency - South East Region - Kent & South London Area Environment Agency - South East Region - North East Thames Area Environment Agency - Thames Region - North East Area Environment Agency - Thames Region - South East Area	July 2018 July 2018 July 2018 July 2018	Quarterly Quarterly Quarterly Quarterly
Licensed Waste Management Facilities (Locations) Environment Agency - South East Region - Kent & South London Area Environment Agency - South East Region - North East Thames Area Environment Agency - Thames Region - North East Area Environment Agency - Thames Region - South East Area	October 2018 October 2018 October 2018 October 2018	Quarterly Quarterly Quarterly Quarterly
Local Authority Landfill Coverage London Borough of Brent - Environmental Health Department London Borough of Ealing London Borough of Hammersmith And Fulham - Environmental Health Department London Borough of Hounslow - Environmental Health Department London Borough of Richmond upon Thames London Borough of Wandsworth - Environmental Health Department Royal Borough of Kensington And Chelsea Royal Borough of Kingston upon Thames - Environmental Health Department	May 2000 May 2000 May 2000 May 2000 May 2000 May 2000 May 2000 May 2000	Not Applicable Not Applicable Not Applicable Not Applicable Not Applicable Not Applicable Not Applicable Not Applicable
Local Authority Recorded Landfill Sites London Borough of Wandsworth - Environmental Health Department London Borough of Brent - Environmental Health Department London Borough of Ealing London Borough of Hammersmith And Fulham - Environmental Health Department London Borough of Hounslow - Environmental Health Department London Borough of Richmond upon Thames Royal Borough of Kensington And Chelsea Royal Borough of Kingston upon Thames - Environmental Health Department	April 2003 May 2000 May 2000 May 2000 May 2000 May 2000 May 2000 September 2003	Not Applicable Not Applicable Not Applicable Not Applicable Not Applicable Not Applicable Not Applicable Not Applicable
Potentially Infilled Land (Non-Water) Landmark Information Group Limited	December 1999	Not Applicable
Potentially Infilled Land (Water) Landmark Information Group Limited	December 1999	Not Applicable
Registered Landfill Sites Environment Agency - Thames Region - North East Area Environment Agency - Thames Region - South East Area	March 2003 March 2003	Not Applicable Not Applicable
Registered Waste Transfer Sites Environment Agency - Thames Region - North East Area Environment Agency - Thames Region - South East Area	March 2003 March 2003	Not Applicable Not Applicable
Registered Waste Treatment or Disposal Sites Environment Agency - Thames Region - North East Area Environment Agency - Thames Region - South East Area	June 2015 March 2003	Not Applicable Not Applicable

Hazardous Substances	Version	Update Cycle
Control of Major Accident Hazards Sites (COMAH) Health and Safety Executive	April 2018	Bi-Annually
Explosive Sites Health and Safety Executive	March 2017	Variable
Notification of Installations Handling Hazardous Substances (NIHHS) Health and Safety Executive	November 2000	Not Applicable
Planning Hazardous Substance Enforcements London Borough of Ealing London Borough of Hounslow London Borough of Richmond upon Thames London Borough of Wandsworth - Technical Services Royal Borough of Kensington And Chelsea Royal Borough of Kingston upon Thames London Port Health Authority - Environmental Services London Borough of Brent London Borough of Hammersmith And Fulham - Environmental Protection	February 2016 February 2016 February 2016 February 2016 February 2016 February 2016 January 2008 January 2016 September 2014	Variable Variable Variable Variable Variable Variable Annual Rolling Update Variable Variable
Planning Hazardous Substance Consents London Borough of Hammersmith And Fulham - Environmental Protection London Borough of Ealing London Borough of Hounslow London Borough of Richmond upon Thames London Borough of Wandsworth - Technical Services Royal Borough of Kensington And Chelsea Royal Borough of Kingston upon Thames London Port Health Authority - Environmental Services London Borough of Brent	August 2015 February 2016 February 2016 February 2016 February 2016 February 2016 February 2016 January 2008 January 2016	Variable Variable Variable Variable Variable Variable Variable Annual Rolling Update Variable

Geological	Version	Update Cycle
BGS 1:625,000 Solid Geology British Geological Survey - National Geoscience Information Service	January 2009	Not Applicable
BGS Estimated Soil Chemistry British Geological Survey - National Geoscience Information Service	October 2015	Annually
BGS Recorded Mineral Sites British Geological Survey - National Geoscience Information Service	November 2018	Bi-Annually
BGS Urban Soil Chemistry British Geological Survey - National Geoscience Information Service	October 2015	Annually
BGS Urban Soil Chemistry Averages British Geological Survey - National Geoscience Information Service	October 2015	Annually
CBSCB Compensation District Cheshire Brine Subsidence Compensation Board (CBSCB)	August 2011	Not Applicable
Coal Mining Affected Areas The Coal Authority - Property Searches	March 2014	Annual Rolling Update
Mining Instability Ove Arup & Partners	October 2000	Not Applicable
Non Coal Mining Areas of Great Britain British Geological Survey - National Geoscience Information Service	May 2015	Not Applicable
Potential for Collapsible Ground Stability Hazards British Geological Survey - National Geoscience Information Service	January 2019	Annually
Potential for Compressible Ground Stability Hazards British Geological Survey - National Geoscience Information Service	January 2019	Annually
Potential for Ground Dissolution Stability Hazards British Geological Survey - National Geoscience Information Service	January 2019	Annually
Potential for Landslide Ground Stability Hazards British Geological Survey - National Geoscience Information Service	January 2019	Annually
Potential for Running Sand Ground Stability Hazards British Geological Survey - National Geoscience Information Service	January 2019	Annually
Potential for Shrinking or Swelling Clay Ground Stability Hazards British Geological Survey - National Geoscience Information Service	January 2019	Annually
Radon Potential - Radon Affected Areas British Geological Survey - National Geoscience Information Service	July 2011	Annually
Radon Potential - Radon Protection Measures British Geological Survey - National Geoscience Information Service	July 2011	Annually

Industrial Land Use	Version	Update Cycle
Contemporary Trade Directory Entries Thomson Directories	November 2018	Quarterly
Fuel Station Entries Catalist Ltd - Experian	November 2018	Quarterly
Gas Pipelines National Grid	July 2014	
Points of Interest - Commercial Services PointX	September 2018	Quarterly
Points of Interest - Education and Health PointX	September 2018	Quarterly
Points of Interest - Manufacturing and Production PointX	September 2018	Quarterly
Points of Interest - Public Infrastructure PointX	September 2018	Quarterly
Points of Interest - Recreational and Environmental PointX	September 2018	Quarterly
Underground Electrical Cables National Grid	December 2015	

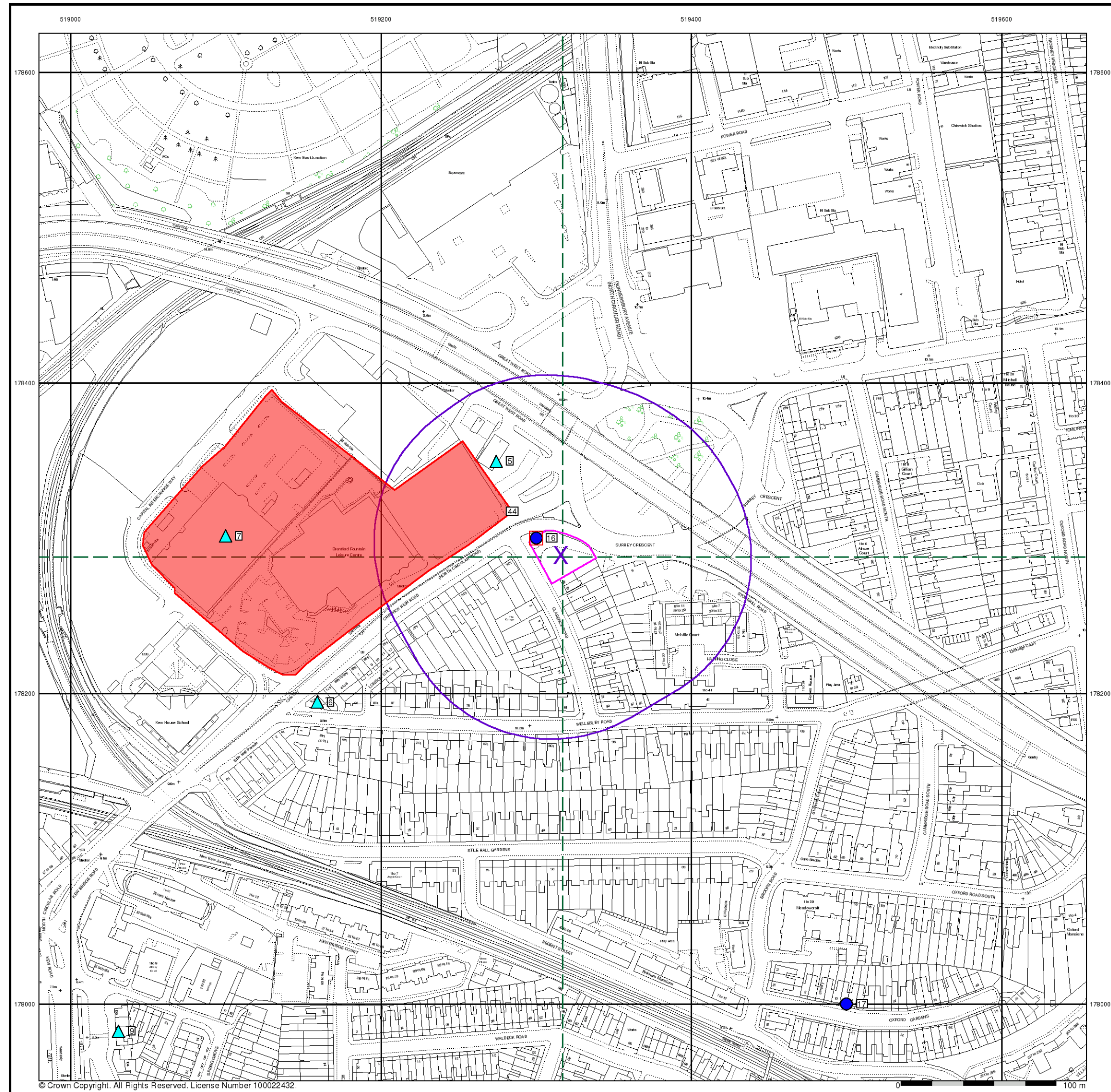
Sensitive Land Use	Version	Update Cycle
Ancient Woodland Natural England	August 2018	Bi-Annually
Areas of Adopted Green Belt London Borough of Ealing London Borough of Hounslow London Borough of Richmond upon Thames Royal Borough of Kingston upon Thames	August 2018 August 2018 August 2018 August 2018	As notified As notified As notified As notified
Areas of Unadopted Green Belt London Borough of Ealing London Borough of Hounslow London Borough of Richmond upon Thames Royal Borough of Kingston upon Thames	August 2018 August 2018 August 2018 August 2018	As notified As notified As notified As notified
Areas of Outstanding Natural Beauty Natural England	August 2018	Bi-Annually
Environmentally Sensitive Areas Natural England	January 2017	
Forest Parks Forestry Commission	April 1997	Not Applicable
Local Nature Reserves Natural England	August 2018	Bi-Annually
Marine Nature Reserves Natural England	January 2018	Bi-Annually
National Nature Reserves Natural England	August 2018	Bi-Annually
National Parks Natural England	April 2017	Bi-Annually
Nitrate Vulnerable Zones Department for Environment, Food and Rural Affairs (DEFRA - formerly FRCA)	October 2015	
Ramsar Sites Natural England	August 2018	Bi-Annually
Sites of Special Scientific Interest Natural England	October 2018	Bi-Annually
Special Areas of Conservation Natural England	August 2018	Bi-Annually
Special Protection Areas Natural England	August 2018	Bi-Annually
World Heritage Sites Historic England	July 2018	Bi-Annually

A selection of organisations who provide data within this report

Data Supplier	Data Supplier Logo
Ordnance Survey	
Environment Agency	
Scottish Environment Protection Agency	
The Coal Authority	
British Geological Survey	 British Geological Survey NATURAL ENVIRONMENT RESEARCH COUNCIL
Centre for Ecology and Hydrology	 Centre for Ecology & Hydrology NATURAL ENVIRONMENT RESEARCH COUNCIL
Natural Resources Wales	
Scottish Natural Heritage	
Natural England	
Public Health England	
Ove Arup	
Peter Brett Associates	

Contact	Name and Address	Contact Details
1	British Geological Survey - Enquiry Service British Geological Survey, Environmental Science Centre, Keyworth, Nottingham, Nottinghamshire, NG12 5GG	Telephone: 0115 936 3143 Fax: 0115 936 3276 Email: enquiries@bgs.ac.uk Website: www.bgs.ac.uk
2	Environment Agency - National Customer Contact Centre (NCCC) PO Box 544, Templeborough, Rotherham, S60 1BY	Telephone: 03708 506 506 Email: enquiries@environment-agency.gov.uk
3	London Borough of Hounslow - Environmental Health Department Civic Centre, Lampton Road, Hounslow, Middlesex, TW3 4DN	Telephone: 020 8583 2000 Website: www.hounslow.gov.uk
4	London Borough of Ealing - Environmental Health and Trading Standards Division Perceville House, 14-16 Uxbridge Way, London, W5 2HL	Telephone: 020 8579 2424 Fax: 020 8758 8214 Website: www.ealing.gov.uk
5	Environment Agency - Head Office Rio House, Waterside Drive, Aztec West, Almondsbury, Bristol, Avon, BS32 4UD	Telephone: 01454 624400 Fax: 01454 624409
6	Ordnance Survey Adanac Drive, Southampton, Hampshire, SO16 0AS	Telephone: 03456 05 05 05 Email: customerservices@ordnancesurvey.co.uk Website: www.ordnancesurvey.gov.uk
7	London Borough of Richmond upon Thames Civic Centre, 44 York Street, Twickenham, Middlesex, TW1 3BZ	Telephone: 020 8891 1411 Fax: 020 8891 7702 Website: www.richmond.gov.uk
8	London Borough of Ealing Perceville House, 14-16 Uxbridge Way, London, W5 2HL	Telephone: 020 8825 5000 Fax: 020 8758 8171 Website: www.ealing.gov.uk
9	PointX 7 Abbey Court, Eagle Way, Sowton, Exeter, Devon, EX2 7HY	Website: www.pointx.co.uk
10	Landmark Information Group Limited Imperium, Imperial Way, Reading, Berkshire, RG2 0TD	Telephone: 0844 844 9966 Fax: 0844 844 9951 Email: helpdesk@landmark.co.uk Website: www.landmark.co.uk
11	Natural England County Hall, Spetchley Road, Worcester, WR5 2NP	Telephone: 0300 060 3900 Email: enquiries@naturalengland.org.uk Website: www.naturalengland.org.uk
12	Historic England 1 Waterhouse Square, 138 - 142 Holborn, London, EC1N 2ST	Telephone: 0370 333 0607 Email: customers@historicengland.org.uk Website: www.historicengland.org.uk
-	Public Health England - Radon Survey, Centre for Radiation, Chemical and Environmental Hazards Chilton, Didcot, Oxfordshire, OX11 0RQ	Telephone: 01235 822622 Fax: 01235 833891 Email: radon@phe.gov.uk Website: www.ukradon.org
-	Landmark Information Group Limited Imperium, Imperial Way, Reading, Berkshire, RG2 0TD	Telephone: 0844 844 9952 Fax: 0844 844 9951 Email: customerservices@landmarkinfo.co.uk Website: www.landmarkinfo.co.uk

Please note that the Environment Agency / Natural Resources Wales / SEPA have a charging policy in place for enquiries.



- General

Specified Site

Specified Buffer(s)

Bearing Reference Point

Map ID

Several of Type at Location

Pylon

Overhead Transmission Line

Agency and Hydrological

Waste

Contaminated Land Register Entry or Notice (Location)

Contaminated Land Register Entry or Notice

Discharge Consent

Enforcement or Prohibition Notice

Integrated Pollution Control

Integrated Pollution Prevention Control

Local Authority Integrated Pollution Prevention and Control

Local Authority Pollution Prevention and Control

Local Authority Pollution Prevention and Control Enforcement

Pollution Incident to Controlled Waters

Prosecution Relating to Authorised Processes

Prosecution Relating to Controlled Waters

Registered Radioactive Substance

River Network or Water Feature

River Quality Sampling Point

Substantiated Pollution Incident Register

Water Abstraction

Water Industry Act Referral

BGS Recorded Landfill Site (Location)

BGS Recorded Landfill Site

EA Historic Landfill (Buffered Point)

EA Historic Landfill (Polygon)

Integrated Pollution Control Registered Waste Site

Licensed Waste Management Facility (Landfill Boundary)

Licensed Waste Management Facility (Location)

Local Authority Recorded Landfill Site (Location)

Local Authority Recorded Landfill Site

Potentially Infilled Land (Non-water)

Potentially Infilled Land (Non-water)

Potentially Infilled Land (Water)

Potentially Infilled Land (Water)

Potentially Infilled Land (Water)

Registered Landfill Site

Registered Landfill Site (Location)

Registered Landfill Site (Point Buffered to 100m)

Registered Landfill Site (Point Buffered to 250m)

Registered Waste Transfer Site (Location)

Registered Waste Transfer Site

Registered Waste Treatment or Disposal Site (Location)

Registered Waste Treatment or Disposal Site

Hazardous Substances

Geological

COMAH Site

Explosive Site

NIHHS Site

Planning Hazardous Substance Consent

Planning Hazardous Substance Enforcement

BGS Recorded Mineral Site

Site Sensitivity Map - Segment A13

A21

A22

A23

A24

A25

A16

A17

A18

A19

A20

A11

A12

A13

A14

A15

A6

A7

A8

A9

A10

A1

A2

A3

A4

A5

Order Details

Order Number:

191721131_1_1

Customer Ref:

14020774

National Grid Reference:

519320, 178290

Slice:

A

Site Area (Ha):

0.09

Plot Buffer (m):

100

Site Details

, Flat 2, 1a, Clarence Road, London, W4 3AS

Landmark[®]

INFORMATION GROUP

Tel:

0844 844 9952

Fax:

0844 844 9951

Web:

www.envirocheck.co.uk

A Landmark Information Group Service v50.0 22-Jan-2019 Page 1 of 1

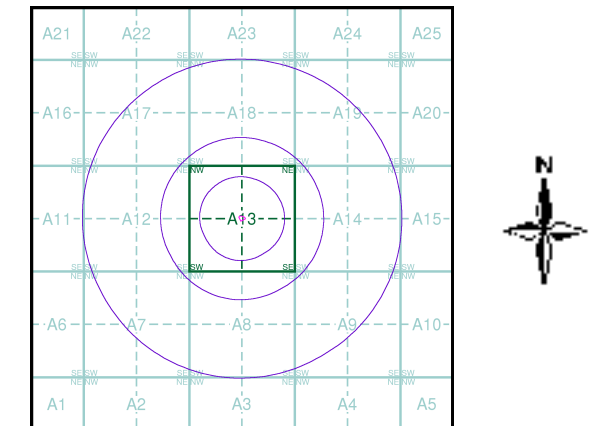
518000 518500 519000 519500 520000 520500

Envirocheck®

LANDMARK INFORMATION GROUP®

- General**
- Specified Site
 - Specified Buffer(s)
 - Bearing Reference Point
 - Map ID
 - Several of Type at Location
- Agency and Hydrological**
- Contaminated Land Register Entry or Notice (Location)
 - Contaminated Land Register Entry or Notice
 - Discharge Consent
 - Enforcement or Prohibition Notice
 - Integrated Pollution Control
 - Integrated Pollution Prevention Control
 - Local Authority Integrated Pollution Prevention and Control
 - Local Authority Pollution Prevention and Control
 - Local Authority Pollution Prevention and Control Enforcement
 - Pollution Incident to Controlled Waters
 - Prosecution Relating to Authorised Processes
 - Prosecution Relating to Controlled Waters
 - Registered Radioactive Substance
 - River Network or Water Feature
 - River Quality Sampling Point
 - Substantiated Pollution Incident Register
 - Water Abstraction
 - Water Industry Act Referral
- Hazardous Substances**
- COMAH Site
 - Explosive Site
 - NIHHS Site
 - Planning Hazardous Substance Consent
 - Planning Hazardous Substance Enforcement
 - BGS Recorded Mineral Site
- Waste**
- BGS Recorded Landfill Site (Location)
 - BGS Recorded Landfill Site
 - EA Historic Landfill (Buffered Point)
 - EA Historic Landfill (Polygon)
 - Integrated Pollution Control Registered Waste Site
 - Licensed Waste Management Facility (Landfill Boundary)
 - Licensed Waste Management Facility (Location)
 - Local Authority Recorded Landfill Site (Location)
 - Local Authority Recorded Landfill Site
 - Potentially Infilled Land (Non-water)
 - Potentially Infilled Land (Non-water)
 - Potentially Infilled Land (Non-water)
 - Potentially Infilled Land (Water)
 - Potentially Infilled Land (Water)
 - Potentially Infilled Land (Water)
 - Registered Landfill Site (Location)
 - Registered Landfill Site (Point Buffered to 100m)
 - Registered Landfill Site (Point Buffered to 250m)
 - Registered Waste Transfer Site (Location)
 - Registered Waste Transfer Site
 - Registered Waste Treatment or Disposal Site (Location)
 - Registered Waste Treatment or Disposal Site

Site Sensitivity Map - Slice A



Order Details

Order Number: 191721131_1_1
Customer Ref: 14020774
National Grid Reference: 519320, 178290
Slice: A
Site Area (Ha): 0.09
Search Buffer (m): 1000

Site Details

, Flat 2, 1a, Clarence Road, London, W4 3AS

Landmark
INFORMATION GROUP

Tel: 0844 844 9952
Fax: 0844 844 9951
Web: www.envirocheck.co.uk

518000 518500 519000 519500 520000 520500

Envirocheck®

LANDMARK INFORMATION GROUP®

Industrial Land Use Map

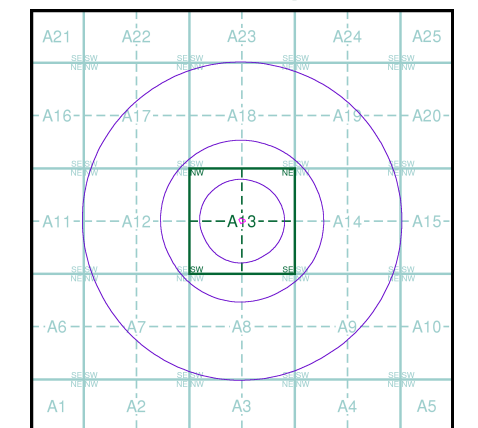
General

- Specified Site
- Specified Buffer(s)
- Bearing Reference Point
- Slice
- Map ID

Industrial Land Use

- Contemporary Trade Directory Entry
- Fuel Station Entry
- Gas Pipeline
- Points of Interest - Commercial Services
- Points of Interest - Education and Health
- Points of Interest - Manufacturing and Production
- Points of Interest - Public Infrastructure
- Points of Interest - Recreational and Environmental
- Underground Electrical Cables

Industrial Land Use Map - Slice A



Order Details

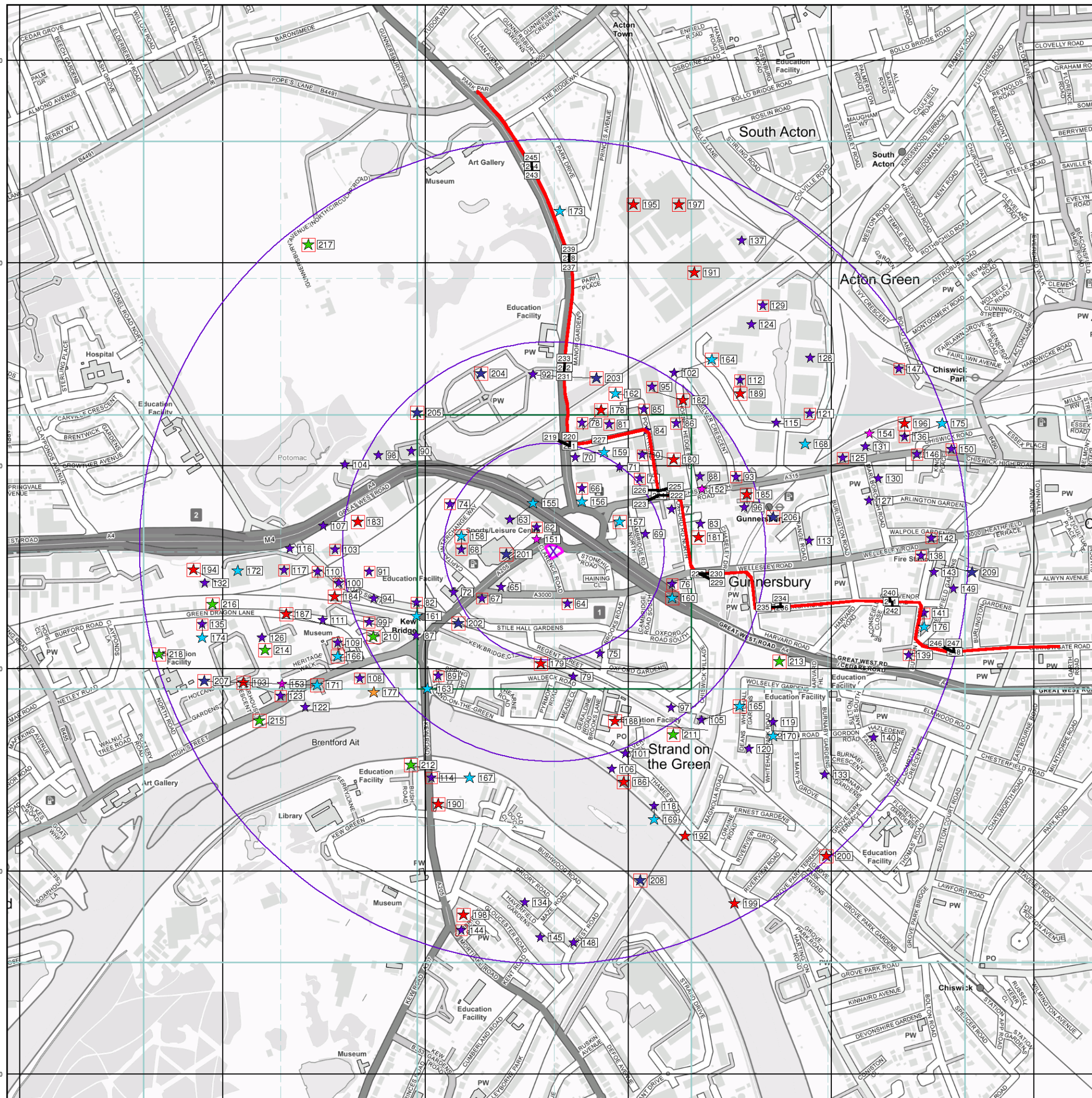
Order Number: 191721131_1_1
Customer Ref: 14020774
National Grid Reference: 519320, 178290
Slice: A
Site Area (Ha): 0.09
Search Buffer (m): 1000

Site Details

, Flat 2, 1a, Clarence Road, London, W4 3AS

Landmark
INFORMATION GROUP

Tel: 0844 844 9952
Fax: 0844 844 9951
Web: www.envirocheck.co.uk



518000 518500 519000 519500 520000 520500

Envirocheck®

● LANDMARK INFORMATION GROUP®

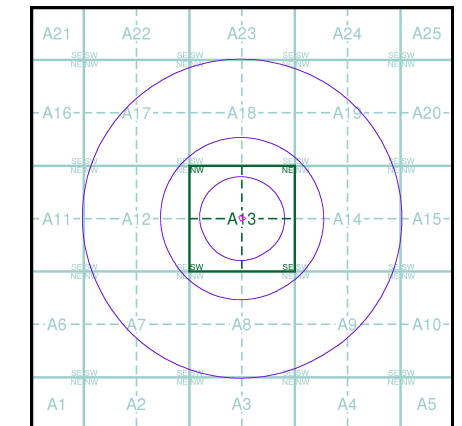
General

- Specified Site
- Specified Buffer(s)
- Bearing Reference Point

Agency and Hydrological (Flood)

- Extreme Flooding from Rivers or Sea without Defences (Zone 2)
- Flooding from Rivers or Sea without Defences (Zone 3)
- Area Benefiting from Flood Defence
- Flood Water Storage Areas
- Flood Defence

Flood Map - Slice A



Order Details

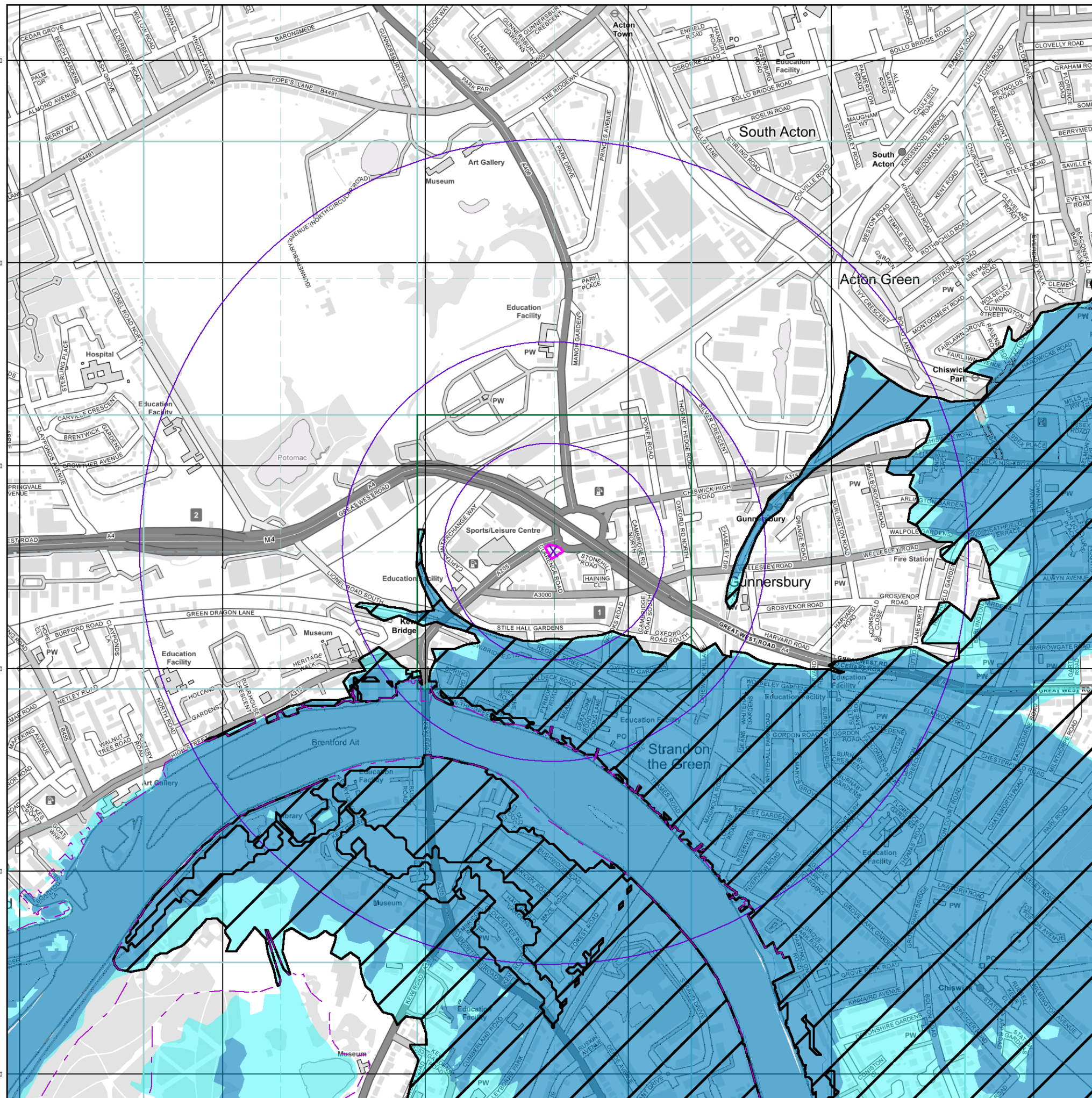
Order Number: 191721131_1_1
Customer Ref: 14020774
National Grid Reference: 519320, 178290
Slice: A
Site Area (Ha): 0.09
Search Buffer (m): 1000

Site Details

, Flat 2, 1a, Clarence Road, London, W4 3AS

Landmark
●●● INFORMATION GROUP

Tel: 0844 844 9952
Fax: 0844 844 9951
Web: www.envirocheck.co.uk



General

- Specified Site
- Specified Buffer(s)
- Bearing Reference Point
- Map ID
- Several of Type at Location

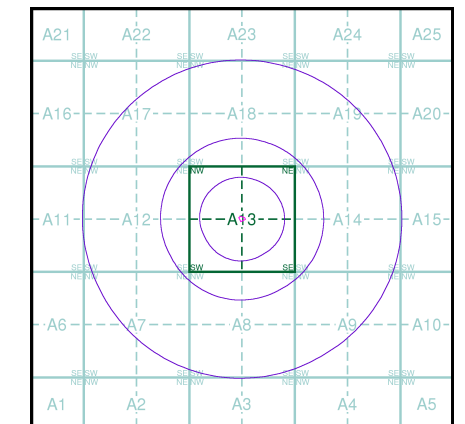
Agency and Hydrological (Boreholes)

- BGS Borehole Depth 0 - 10m
- BGS Borehole Depth 10 - 30m
- BGS Borehole Depth 30m +
- Confidential
- Other

For Borehole information please refer to the Borehole .csv file which accompanied this slice.

A copy of the BGS Borehole Ordering Form is available to download from the Support section of www.envirocheck.co.uk.

Borehole Map - Slice A

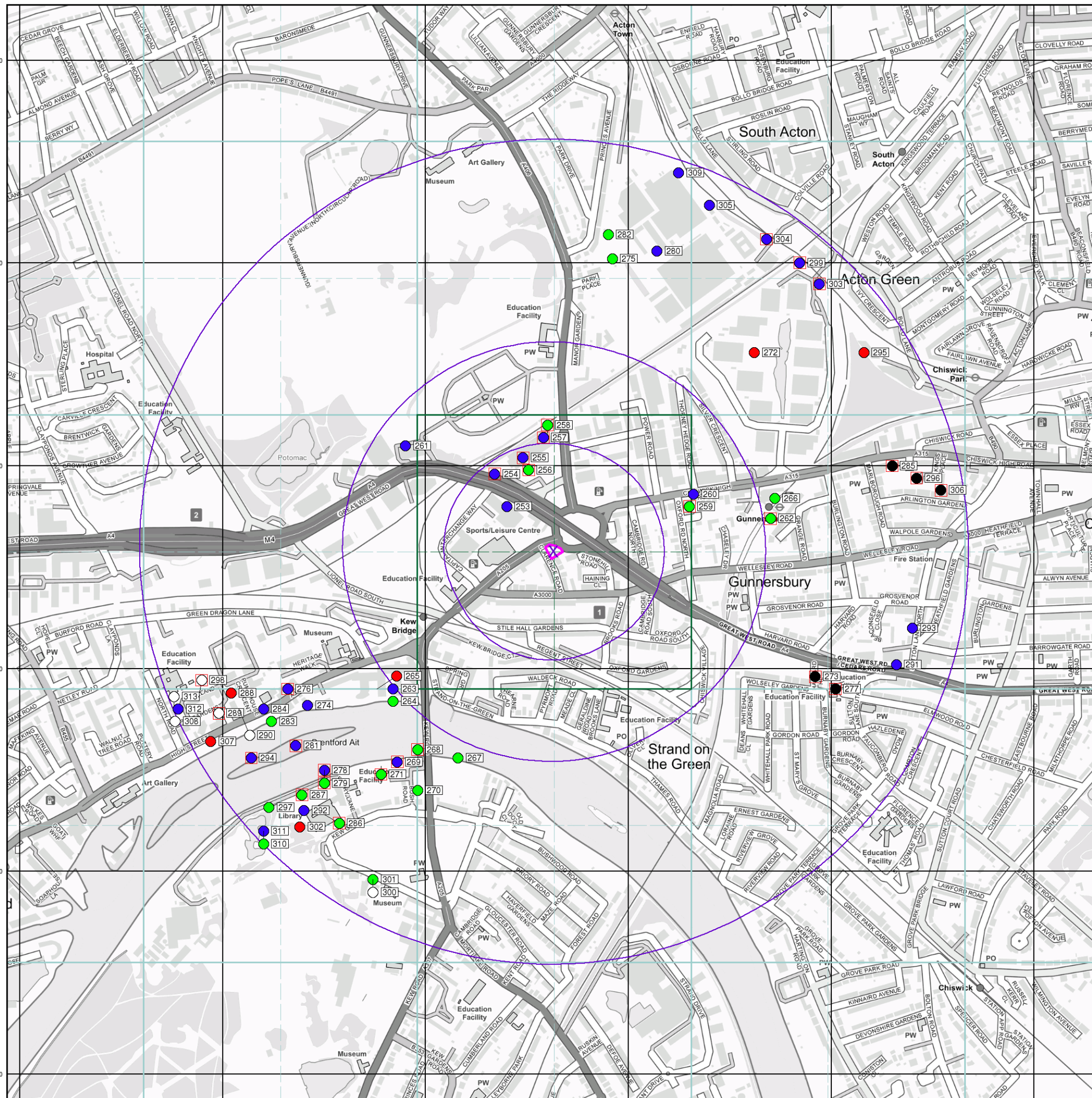


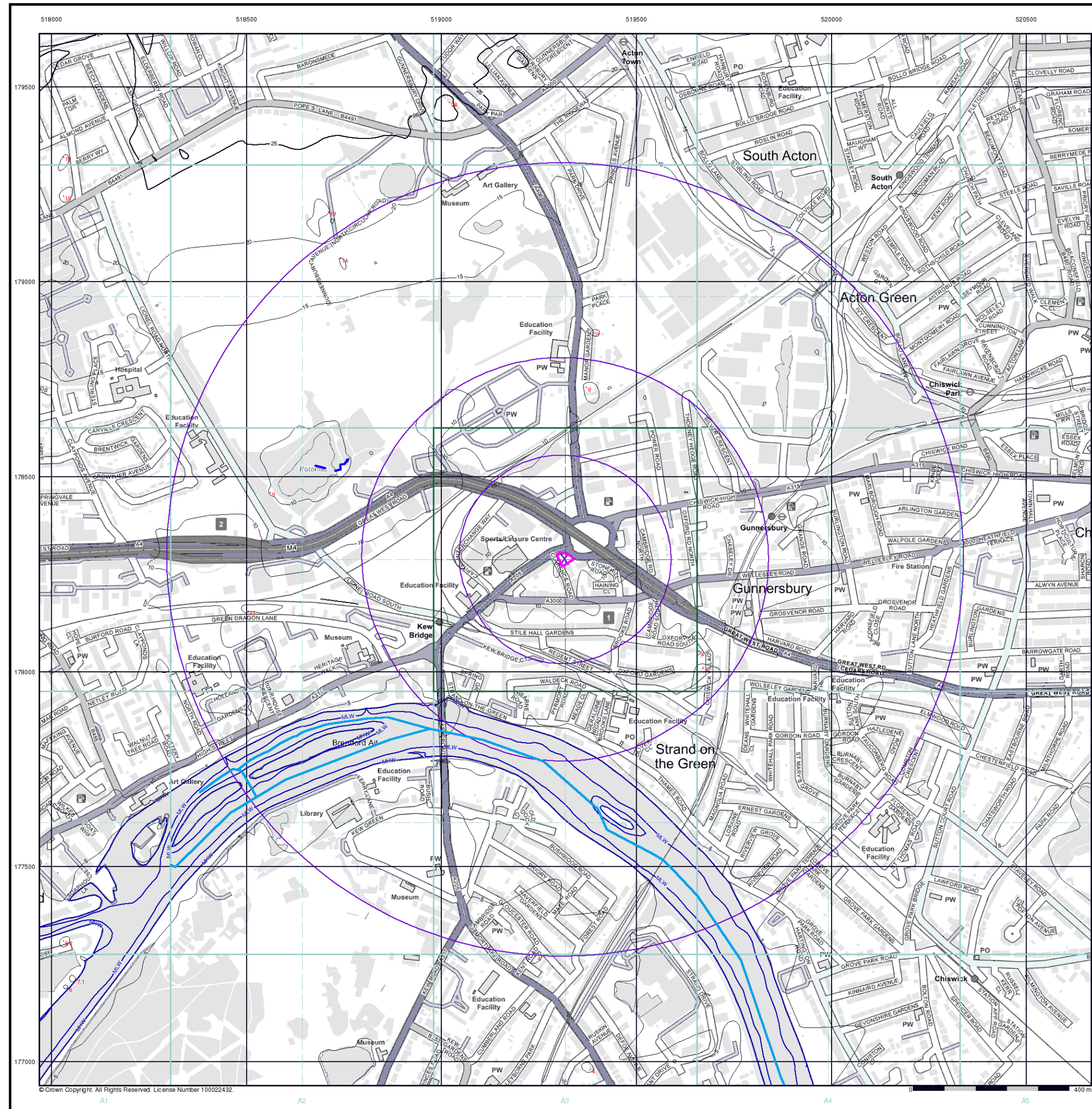
Order Details

Order Number: 191721131_1_1
 Customer Ref: 14020774
 National Grid Reference: 519320, 178290
 Slice: A
 Site Area (Ha): 0.09
 Search Buffer (m): 1000

Site Details

, Flat 2, 1a, Clarence Road, London, W4 3AS





© Crown Copyright. All Rights Reserved. License Number 100022432.

Envirocheck[®]

LANDMARK INFORMATION GROUP[®]

General

- Specified Site
- Specified Buffer(s)
- Bearing Reference Point

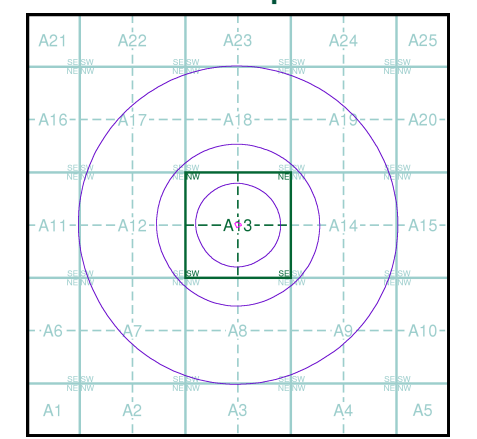
OS Water Network Data

- | | |
|--------------|-------------------------|
| Canal | Drain |
| Reservoir | Other |
| Foreshore | Lake |
| Marsh | Transfer |
| Tidal River | Lock Or Flight Of Locks |
| Inland River | Sea |

Contours (height in meters)

- Standard Contour: 105, 100, 95
- Master Contour: 105, 100, 95
- Spot Height: 167.3
- MLW: Mean Low Water
- MHW: Mean High Water

OS Water Network Map - Slice A



Order Details

Order Number: 191721131_1_1
Customer Ref: 14020774
National Grid Reference: 519320, 178290
Slice: A
Site Area (Ha): 0.09
Search Buffer (m): 1000

Site Details

, Flat 2, 1a, Clarence Road, London, W4 3AS

Landmark[®]
INFORMATION GROUP

Tel: 0844 844 9952
Fax: 0844 844 9951
Web: www.envirocheck.co.uk

518000 518500 519000 519500 520000 520500

Envirocheck®

LANDMARK INFORMATION GROUP®

General

- Specified Site
- Specified Buffer(s)
- Bearing Reference Point

Risk of Flooding from Surface Water

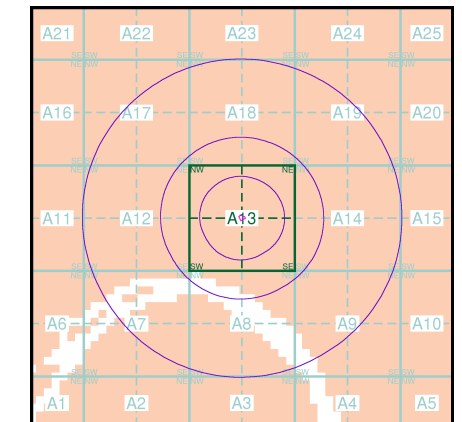
- High - 30 Year Return
- Medium - 100 Year Return
- Low - 1000 Year Return

Suitability

See the suitability map below

- National to county
- County to town
- Town to street
- Street to parcels of land
- Property

EANRW Suitability Map - Slice A



Order Details

Order Number: 191721131_1_1
Customer Ref: 14020774
National Grid Reference: 519320, 178290
Slice: A
Site Area (Ha): 0.09
Search Buffer (m): 1000

Site Details

, Flat 2, 1a, Clarence Road, London, W4 3AS

Landmark
INFORMATION GROUP

Tel: 0844 844 9952
Fax: 0844 844 9951
Web: www.envirocheck.co.uk



518000 518500 519000 519500 520000 520500

Envirocheck®

LANDMARK INFORMATION GROUP®

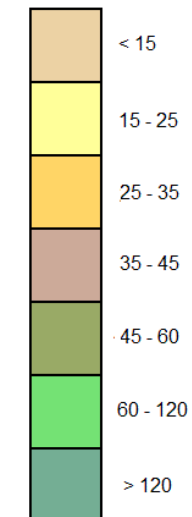
General

Specified Site Specified Buffer(s) Bearing Reference Point

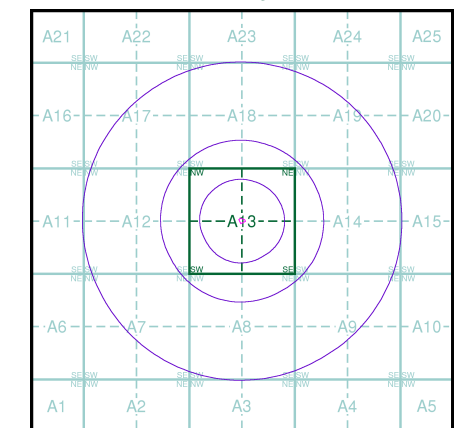
Urban Soil Chemistry Arsenic

BGS Urban Soil Chemistry Measured Concentration Values (mg/kg)

Arsenic Concentrations mg/kg



Urban Soil Chemistry Arsenic - Slice A



Order Details

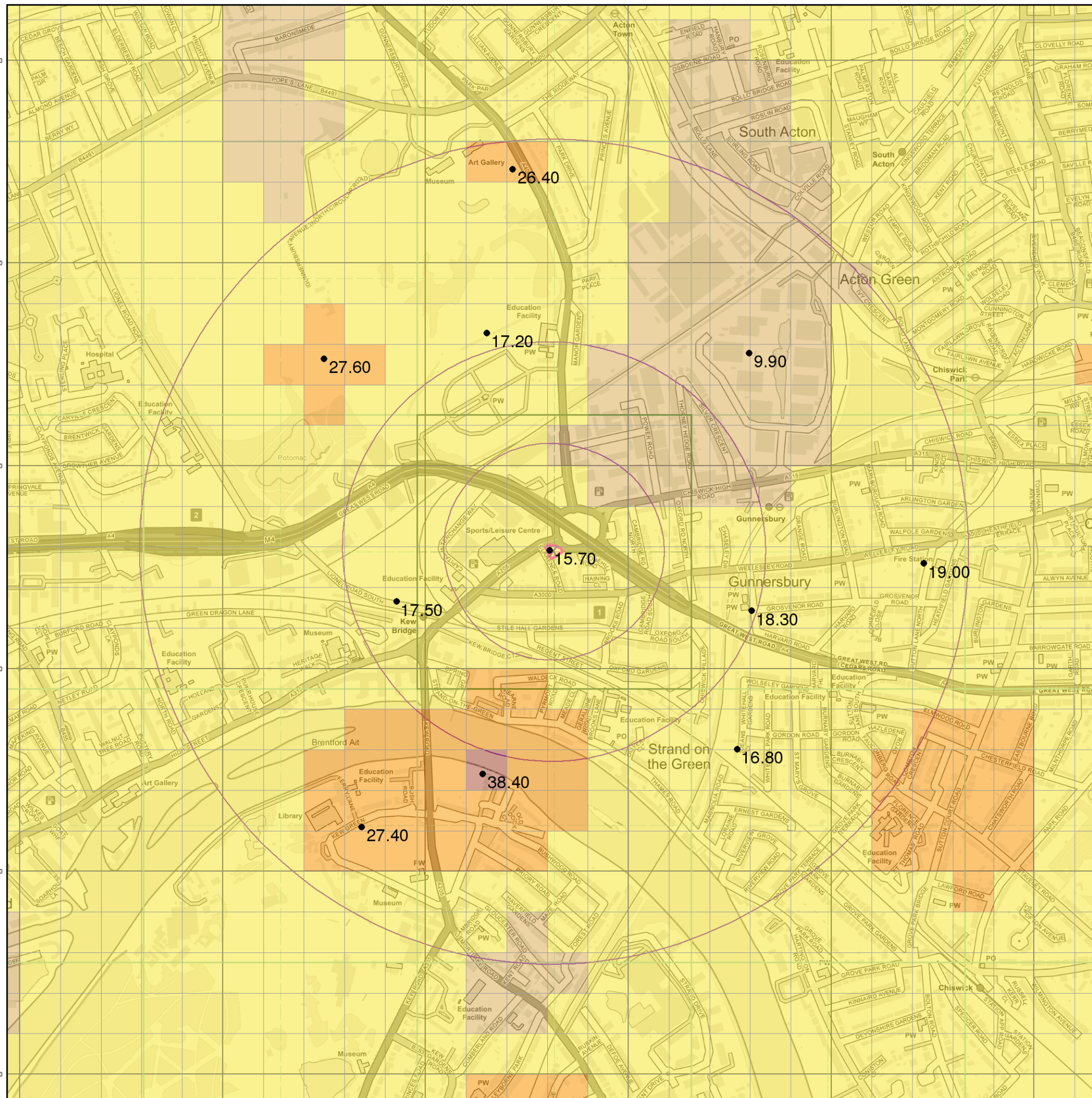
Order Details: 191721131_1_1
Customer Ref: 14020774
National Grid Reference: 519320, 178290
Slice: A
Site Area (Ha): 0.09
Search Buffer (m): 1000

Site Details

, Flat 2, 1a, Clarence Road, London, W4 3AS

Landmark
INFORMATION GROUP

Tel: 0844 844 9952
Fax: 0844 844 9951
Web: www.envirocheck.co.uk



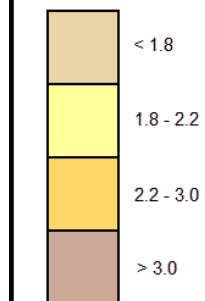
General

Specified Site Specified Buffer(s) Bearing Reference Point

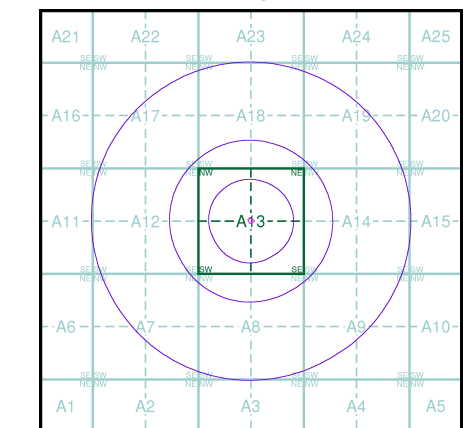
Urban Soil Chemistry Cadmium

BGS Urban Soil Chemistry Measured Concentration Values (mg/kg)

Cadmium Concentrations mg/kg



Urban Soil Chemistry Cadmium - Slice A



Order Details

Order Details: 191721131_1_1
Customer Ref: 14020774
National Grid Reference: 519320, 178290
Slice: A
Site Area (Ha): 0.09
Search Buffer (m): 1000

Site Details

, Flat 2, 1a, Clarence Road, London, W4 3AS



518000 518500 519000 519500 520000 520500

Envirocheck®

● LANDMARK INFORMATION GROUP®

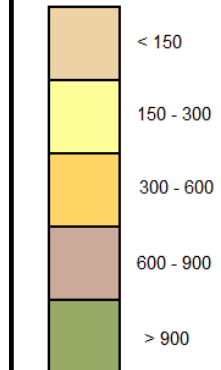
General

Specified Site Specified Buffer(s) Bearing Reference Point

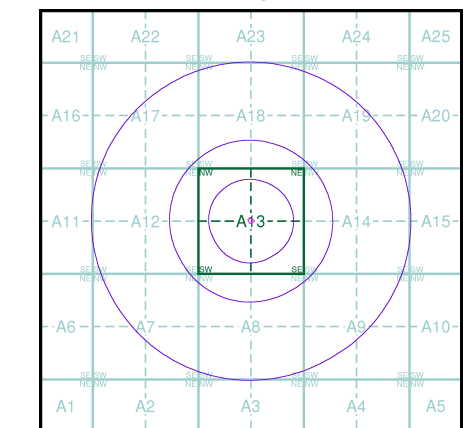
Urban Soil Chemistry Lead

● BGS Urban Soil Chemistry Measured Concentration Values (mg/kg)

Lead Concentrations mg/kg



Urban Soil Chemistry Lead - Slice A



Order Details

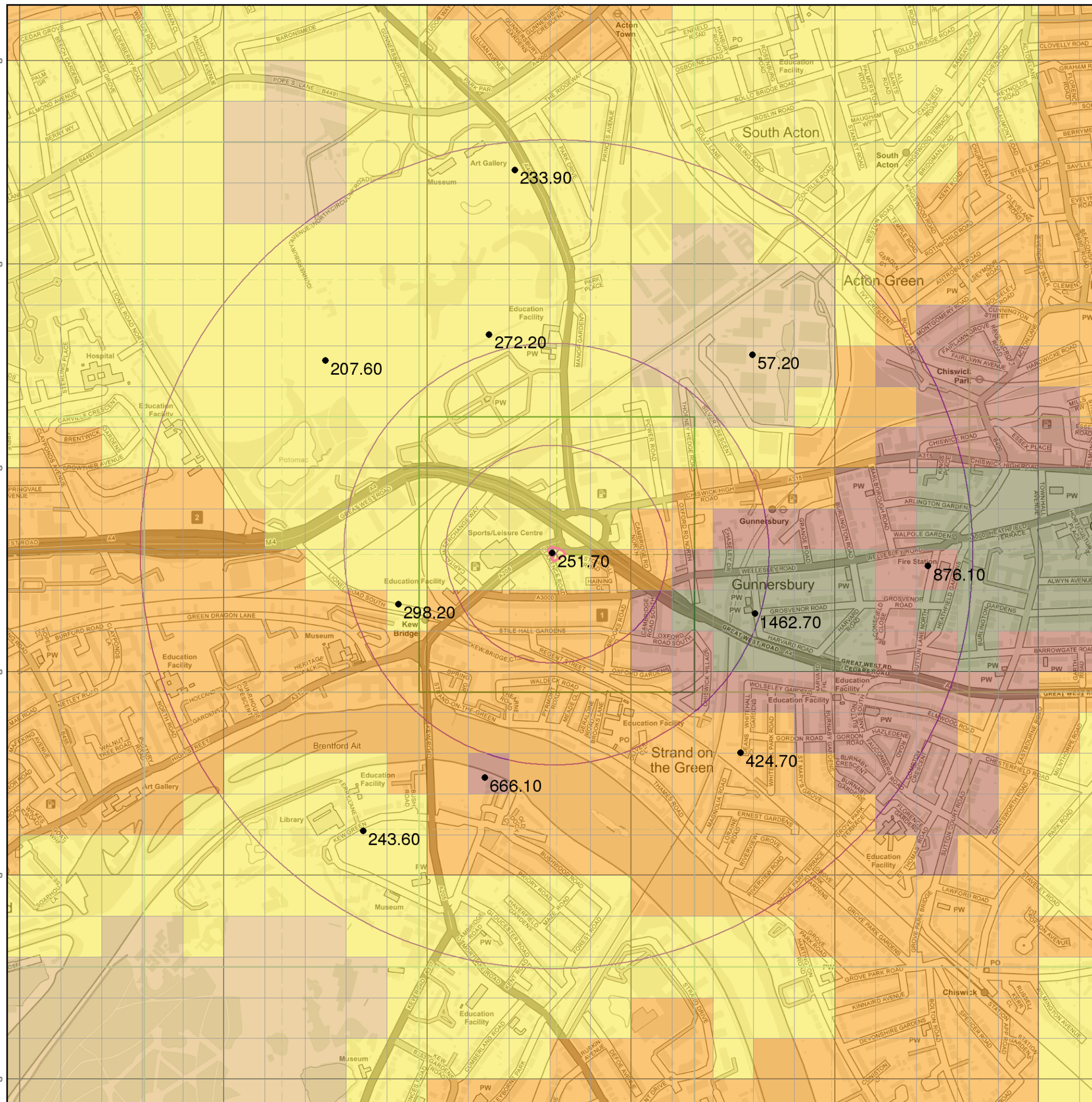
Order Details: 191721131_1_1
Customer Ref: 14020774
National Grid Reference: 519320, 178290
Slice: A
Site Area (Ha): 0.09
Search Buffer (m): 1000

Site Details

, Flat 2, 1a, Clarence Road, London, W4 3AS

Landmark
INFORMATION GROUP

Tel: 0844 844 9952
Fax: 0844 844 9951
Web: www.envirocheck.co.uk



518000 518500 519000 519500 520000 520500

Envirocheck®

● LANDMARK INFORMATION GROUP®

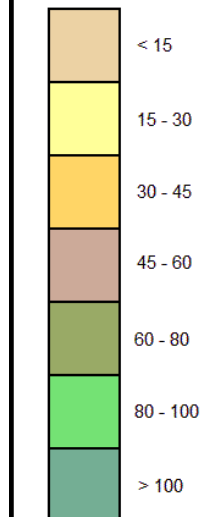
General

● Specified Site ● Specified Buffer(s) X Bearing Reference Point

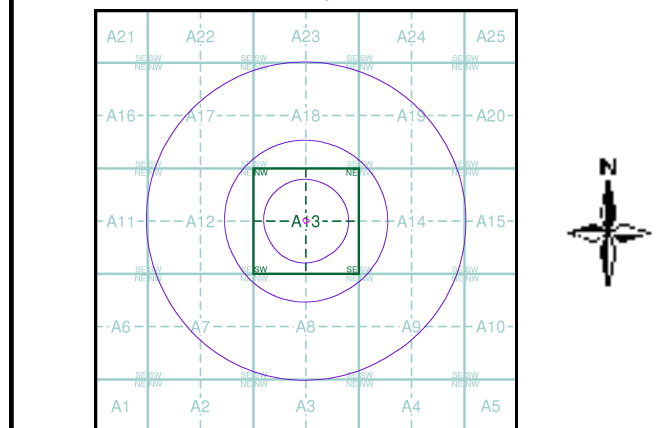
Urban Soil Chemistry Nickel

● BGS Urban Soil Chemistry Measured Concentration Values (mg/kg)

Nickel Concentrations mg/kg



Urban Soil Chemistry Nickel - Slice A



Order Details

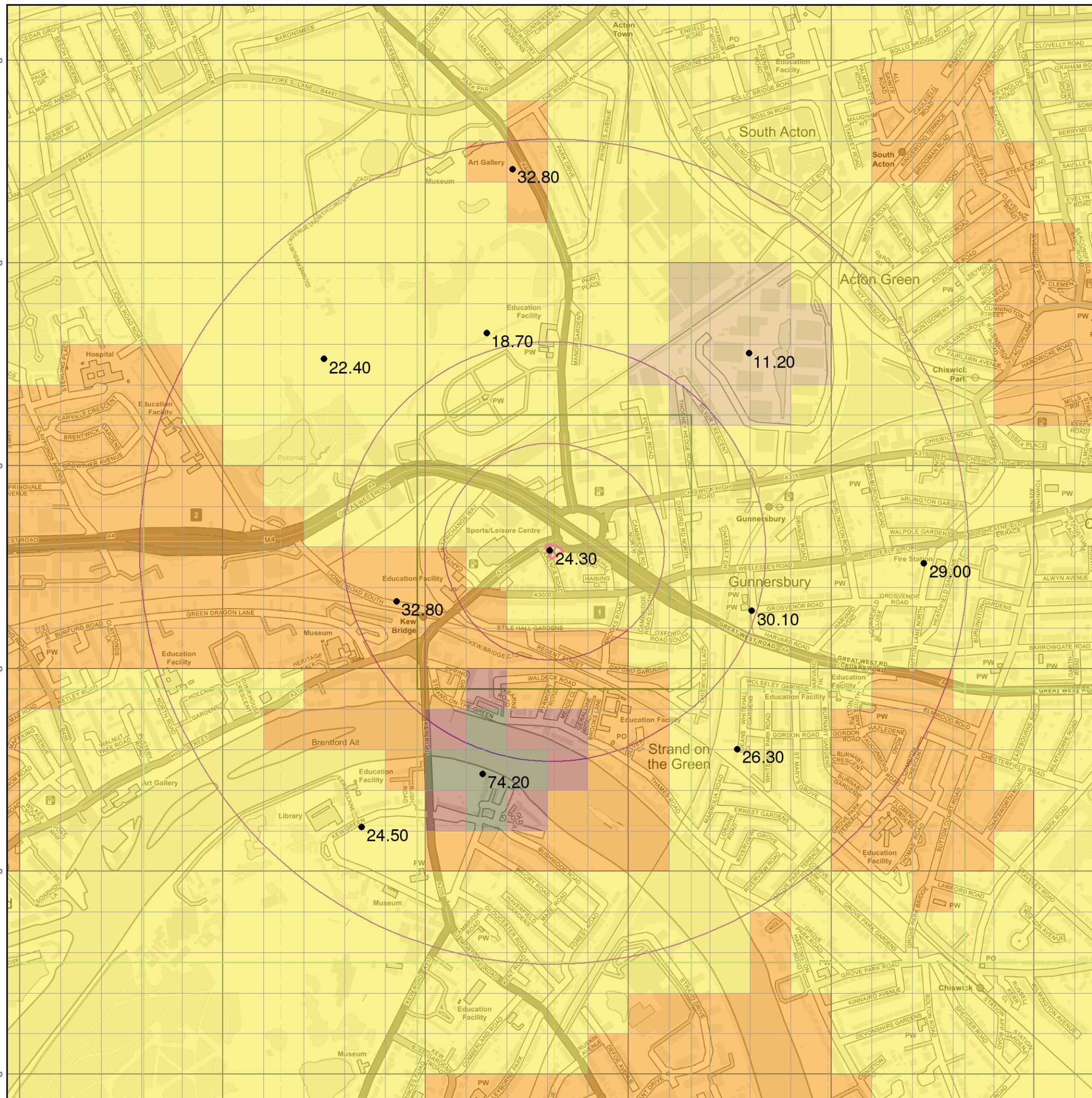
Order Details: 191721131_1_1
Customer Ref: 14020774
National Grid Reference: 519320, 178290
Slice: A
Site Area (Ha): 0.09
Search Buffer (m): 1000

Site Details

, Flat 2, 1a, Clarence Road, London, W4 3AS

Landmark
● ● ● INFORMATION GROUP

Tel: 0844 844 9952
Fax: 0844 844 9951
Web: www.envirocheck.co.uk



APPENDIX C

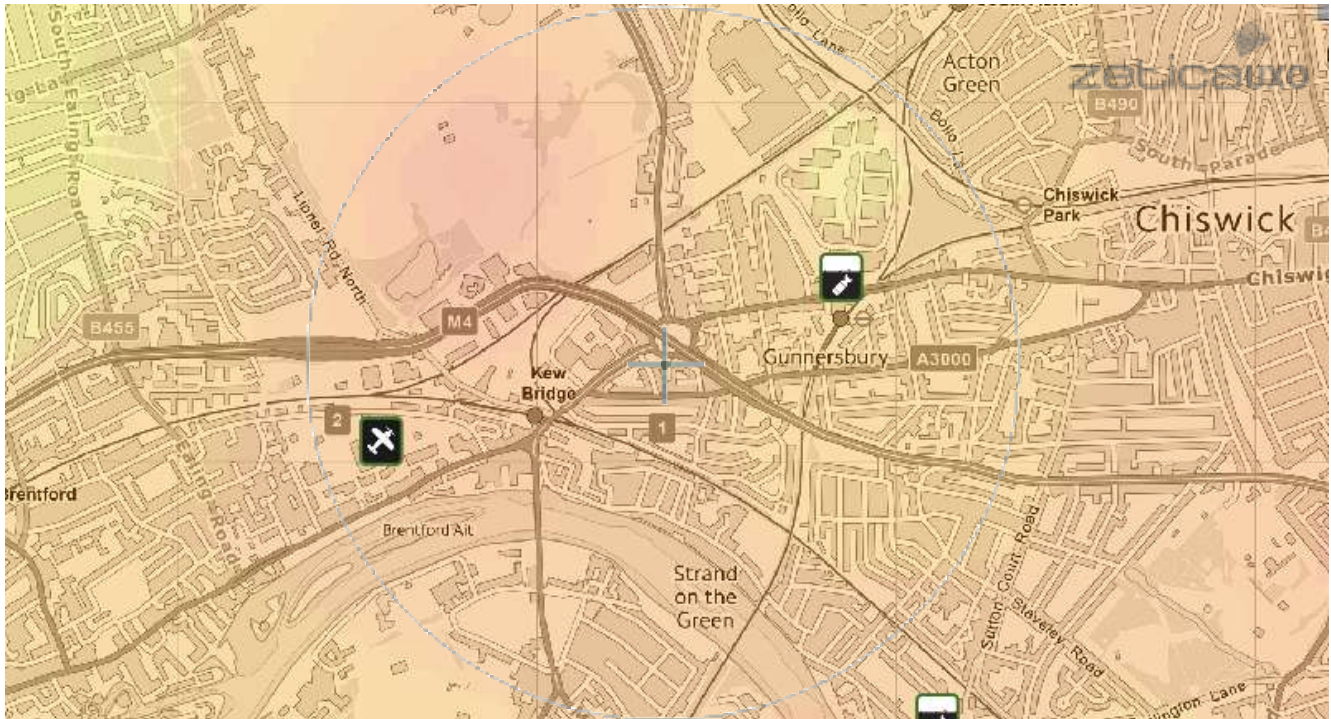
Zetica UXO Map and Pre-Desk Study Assessment

UNEXPLODED BOMB RISK MAP



SITE LOCATION

Location: W4 3AA,
Map Centre: 519361,178273



LEGEND

London Bomb Risk



How to use your Unexploded Bomb (UXB) risk map?

The map indicates the potential for Unexploded Bombs (UXB) to be present as a result of World War Two (WWII) bombing.

You can incorporate the map into your preliminary risk assessment* for potential Unexploded Ordnance (UXO) for a site. Using this map, you can make an informed decision as to whether more in-depth detailed risk assessment* is necessary.

Relative UXB risk across London

The relative risk for the London area is established by plotting the recorded bombing densities.

These are represented as counts of high explosive bombs in km2 area. The areas coloured green represent a record of less than 10 bombs per km2.

Compared to other areas of the UK, this still represents a significant density. However, this is much lower than parts of Central London, where the red colouration indicates in excess of 150 bombs falling per km2, representing a very significant bombing density.

What do I do if my site is in a moderate or high density area?

Generally, we recommend that a detailed UXO desk study and risk assessment is undertaken for sites with a moderate or high bombing density.

More often than not, this further detailed research will conclude that the potential for a significant UXO hazard to be present on your site is actually low.

Never plan site work or undertake a risk assessment using these maps alone. More detail is required, particularly where there may be a source of UXO from other military operations which are not reflected on these maps.

If my site is in a low risk area, do I need to do anything?

If both the map and other research confirms that there is a low potential for UXO to be present on your site then, subject to your own comfort and risk tolerance, works can proceed with no special precautions.

A low risk really means that there is no greater probability of encountering UXO than anywhere else in the UK.

If you are unsure whether other sources of UXO may be present, you can ask for one of our **pre-desk study assessments (PDSA)**

If I have any questions, who do I contact?

tel: +44 (0) 1993 886682

email: uxo@zetica.com

web: www.zeticauxo.com

The information in this UXB risk map is derived from a number of sources and should be used in conjunction with the accompanying notes on our website: (<https://zeticauxo.com/downloads-and-resources/risk-maps/>)

Zetica cannot guarantee the accuracy or completeness of the information or data used and cannot accept any liability for any use of the maps. These maps can be used as part of a technical report or similar publication, subject to acknowledgment. The copyright remains with Zetica Ltd.

It is important to note that this map is not a UXO risk assessment and should not be reported as such when reproduced.

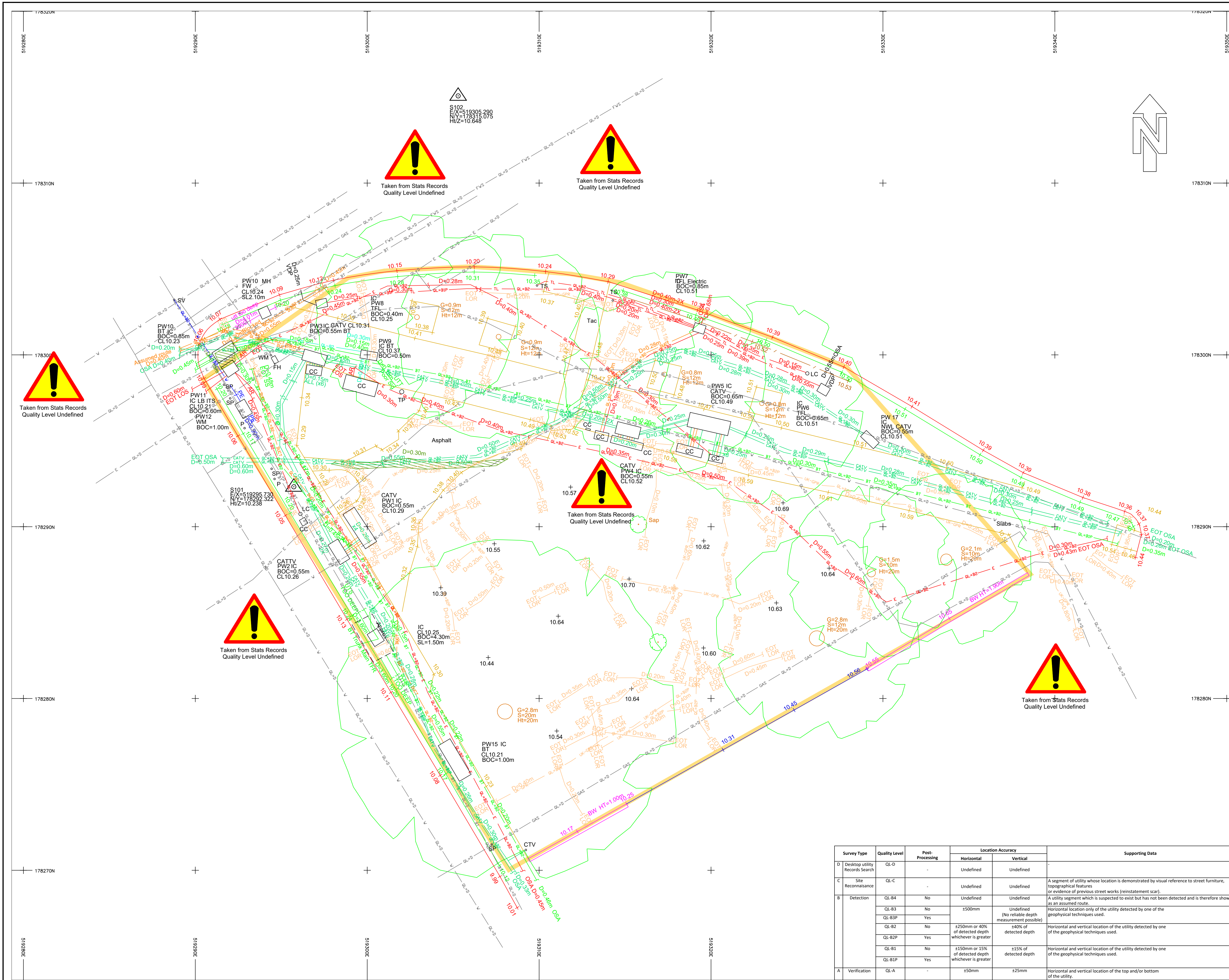
*Preliminary and detailed UXO risk assessments are advocated as good practice by industry guidance such as CIRIA C681 'Unexploded Ordnance (UXO), a guide for the construction industry'.

Pre-Desk Study Assessment

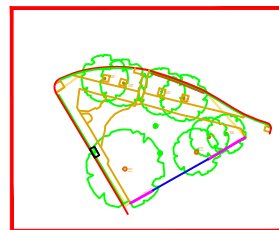
Site:	Land at Chiswick High Road, Chiswick, London
Client:	Arcadis
Contact:	Rimjhim Singh
Date:	25 th January 2019
Pre-WWI Military Activity on or Affecting the Site	None identified.
WWI Military Activity on or Affecting the Site	None identified.
WWI Strategic Targets (within 5km of Site)	The following strategic targets were located in the vicinity of the Site: <ul style="list-style-type: none"> ■ Industries important to the war effort, including munitions works. ■ Military camps. ■ Transport infrastructure and public utilities. ■ Anti-Aircraft (AA) guns.
WWI Bombing	None identified on the Site. Readily available records have been found to indicate that 1No. bomb fell within approximately 0.2km from the site.
Interwar Military Activity on or Affecting the Site	None identified.
WWII Military Activity on or Affecting the Site	None identified.
WWII Strategic Targets (within 5km of Site)	The following strategic targets were located in the vicinity of the Site: <ul style="list-style-type: none"> ■ Industries important to the war effort, including aircraft manufacturing and munitions works. ■ Military camps and training areas. ■ Transport infrastructure and public utilities. ■ AA and anti-invasion defences.
WWII Bombing Decoys (within 5km of Site)	None.
WWII Bombing	During WWII the Site was located in the Municipal Borough (MB) of Brentford and Chiswick, which officially recorded 358No. High Explosive (HE) bombs with a bombing density of 153.5 bombs per 405 hectares (ha). Readily available records have been found to indicate that several HE bombs fell in close proximity to the Site.
Post-WWII Military Activity on or Affecting the Site	None identified.
Recommendation	It is recommended that a detailed desk study is commissioned to assess, and potentially zone, the Unexploded Ordnance (UXO) hazard level on the Site

This summary is based on a cursory review of readily available records. Caution is advised if you plan to action work based on this summary.

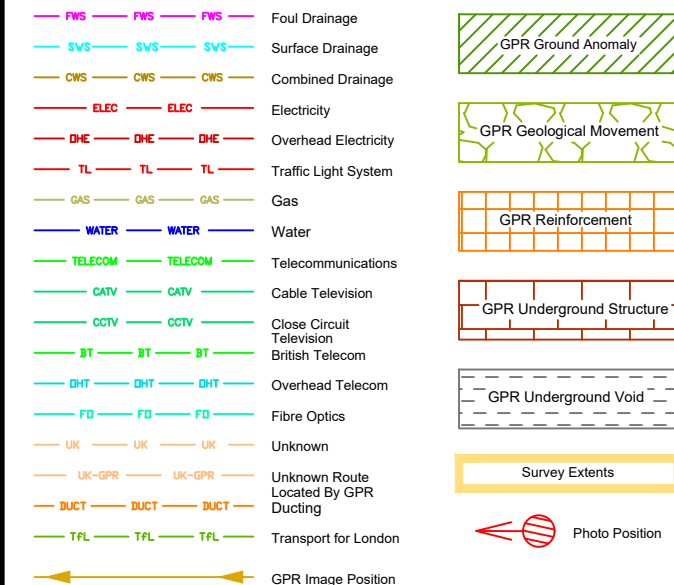
It should be noted that where a potentially significant source of UXO hazard has been identified on the Site, the requirement for a detailed desk study and risk assessment has been confirmed and no further research will be undertaken at this stage. It is possible that further in-depth research as part of a detailed UXO desk study and risk assessment may identify other potential sources of UXO hazard on the Site.



SHEET LAYOUT



UTILITY LEGEND



* Please Note:
Utility routes shown in dark grey & with line type (r) are from existing records
Example: _____ C _____ AL=D _____

ABBREVIATIONS

[illegible]

DISCLAIMER

Unless otherwise stated, all services shown on this plan have been surveyed using approved methods and the connections shown are assumed to be correct. If the location of a service is not shown, it is assumed that it is not present.

No guarantee can be given that all services have been shown.

In ideal conditions the depth accuracies for the underground utilities will be $\pm 10\%$ of the depth shown.

Where services are shown as 'Taken From Records' on the drawing we are not liable for any errors or omissions due to the fact that the services are not shown.

Due to B7's policy we are not permitted to lift its inspection chamber covers.

Reference should be made to the methodology used on site as detailed within the latest edition of the ENVIRONMENTAL HEALTH SERVICE LOCAL AUTHORITY GUIDANCE.

Excavations in the vicinity of services shown are to be carried out with due diligence (Paf. 17.1.17).

The 'Service list' is an extract from Surveys of Land, Buildings and Utility Services of Scale 1:500 and Larger issued by the Royal Institute of Chartered Surveyors in 1991.

It is important to be reminded that the accuracy of the service data shown on this map is 80% completeness is probably all that can be expected.

'Plan accuracies of the order of $\pm 100\text{mm}$ may be achieved but this figure will depend on the length of the service run, the accuracy of the survey carried out in close proximity, separation may be important. Successful tracing of non-metallic pipelines is not guaranteed.


'Existing record information showing underground services is often incomplete and of doubtful accuracy. It should be regarded only as an indication and cannot be guaranteed.

NOTES

Read in conjunction with existing records.
Utility routes and text shown in dark grey are from existing records.
Drainage routes with a pipe diameter of 300mm or greater are shown as the pipe width also continuous line style.
For additional copies please contact 40SEVEN.
Services plotted outside survey extents should not be considered to be exhaustive.

REV.	DETAILS	BY
------	---------	----

GRID	DATUM
ORDNANCE SURVEY RELATED TO THE OS ACTIVE STATIONS BY GPS OBSERVATIONS	ORDNANCE SURVEY RELATED TO THE OS ACTIVE STATIONS BY GPS OBSERVATIONS



CLIENT:

ARCADIS CONSULTING
1ST FLOOR, 2 GLASS WHARF
TEMPLE QUAY
BRISTOL. BS2 0FR

PROJECT TITLE:

TFL SITES

PHASE 2 SMALL SITES

CHISWICK HIGH ROAD

DRAWING TITLE:

PAS128 M4P

UNDERGROUND UTILITY MAPPING SURVEY

SURVEYED BY: MM		DRAWN BY: VK		APPROVED BY: EE	
SCALE: 1:100 @ A1			SURVEY DATE: 01 / 2019		
DRAWING NUMBER: 1670_P_Chiswick_High_Road					
SHEET NUMBER:					

Survey Type	Quality Level	Post-Processing	Location Accuracy		Supporting Data
			Horizontal	Vertical	
D Desktop utility Records Search	QL-D	-	Undefined	Undefined	-
C Site Reconnaissance	QL-C	-	Undefined	Undefined	A segment of utility whose location is demonstrated by visual reference to street furniture, topographical features or evidence of previous street works (reinstatement scar).
B Detection	QL-B4	No	Undefined	Undefined	A utility segment which is suspected to exist but has not been detected and is therefore shown as an assumed route.
	QL-B3	No	±500mm	Undefined (No reliable depth measurement possible)	Horizontal location only of the utility detected by one of the geophysical techniques used.
	QL-B3P	Yes			
	QL-B2	No	±250mm or 40% of detected depth whichever is greater	±40% of detected depth	Horizontal and vertical location of the utility detected by one of the geophysical techniques used.
	QL-B2P	Yes			
	QL-B1	No	±150mm or 15% of detected depth whichever is greater	±15% of detected depth	Horizontal and vertical location of the utility detected by one of the geophysical techniques used.
	QL-B1P	Yes			
A Verification	QL-A	-	±50mm	±25mm	Horizontal and vertical location of the top and/or bottom of the utility.

Arcadis (UK) Limited

Arcadis House
34 York Way
London
N1 9AB
United Kingdom
T: +44 (0)20 7812 2071

[arcadis.com](https://www.arcadis.com)