

















-  Old Oak North Boundary
-  Old Oak Common Boundary
-  Preservation Area
-  Other Development Site
-  Existing Park / Open space
-  Proposed Park / Open green space
-  Proposed Park / Open hard space
-  Rolls Royce building
-  Existing Connections
-  Proposed N-S Connectivity
-  Proposed E-W Connectivity
-  Hythe Road Connectivity
-  Canal
-  Proposed junction / bridge / underpass
-  Existing / funded stations
-  Other new or improved junction / bridge / underpass