


Public Realm, Walking and Cycling Strategy

APPENDIX 5

2017



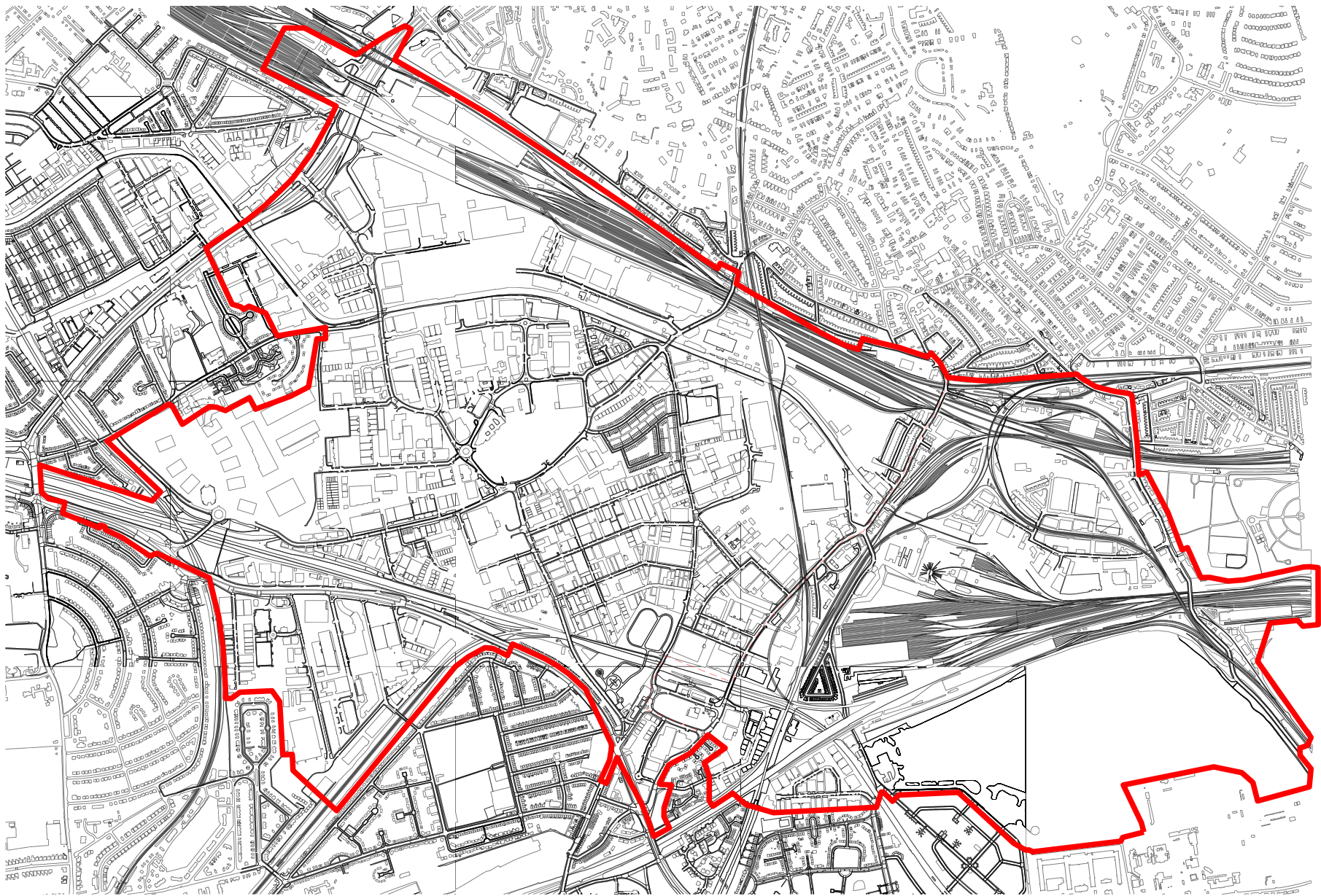
MAYOR OF LONDON

OOPR
OLD OAK & PARK ROYAL
WALKING, CYCLING &
PUBLIC REALM

Old Oak - Site Mapping

APPENDIX TO MAIN REPORT
APRIL 2016

5th
studio



— OOPR Study Boundary

EXISTING SITE PLAN - OLD OAK AND PARK ROYAL

OLD OAK & PARK ROYAL
WALKING, CYCLING & PUBLIC REALM

X2- OLD OAK SITE MAPPING
NOT TO SCALE

5th
studio



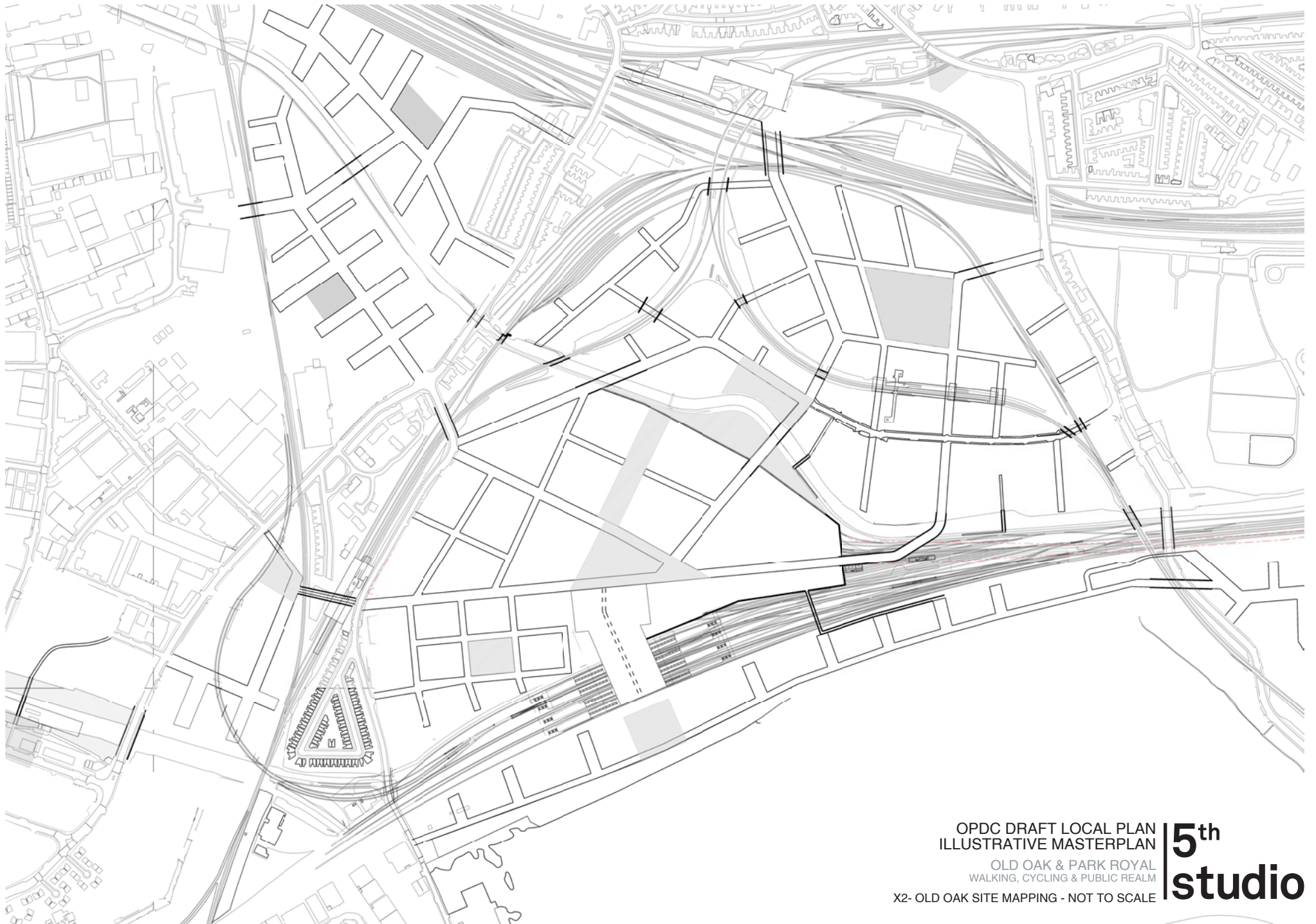
EXISTING SITE PLAN - OLD OAK

OLD OAK & PARK ROYAL
WALKING, CYCLING & PUBLIC REALM

X2- OLD OAK SITE MAPPING
NOT TO SCALE

5th
studio

OPDC Old Oak Park Masterplan 2016



OPDC DRAFT LOCAL PLAN
ILLUSTRATIVE MASTERPLAN

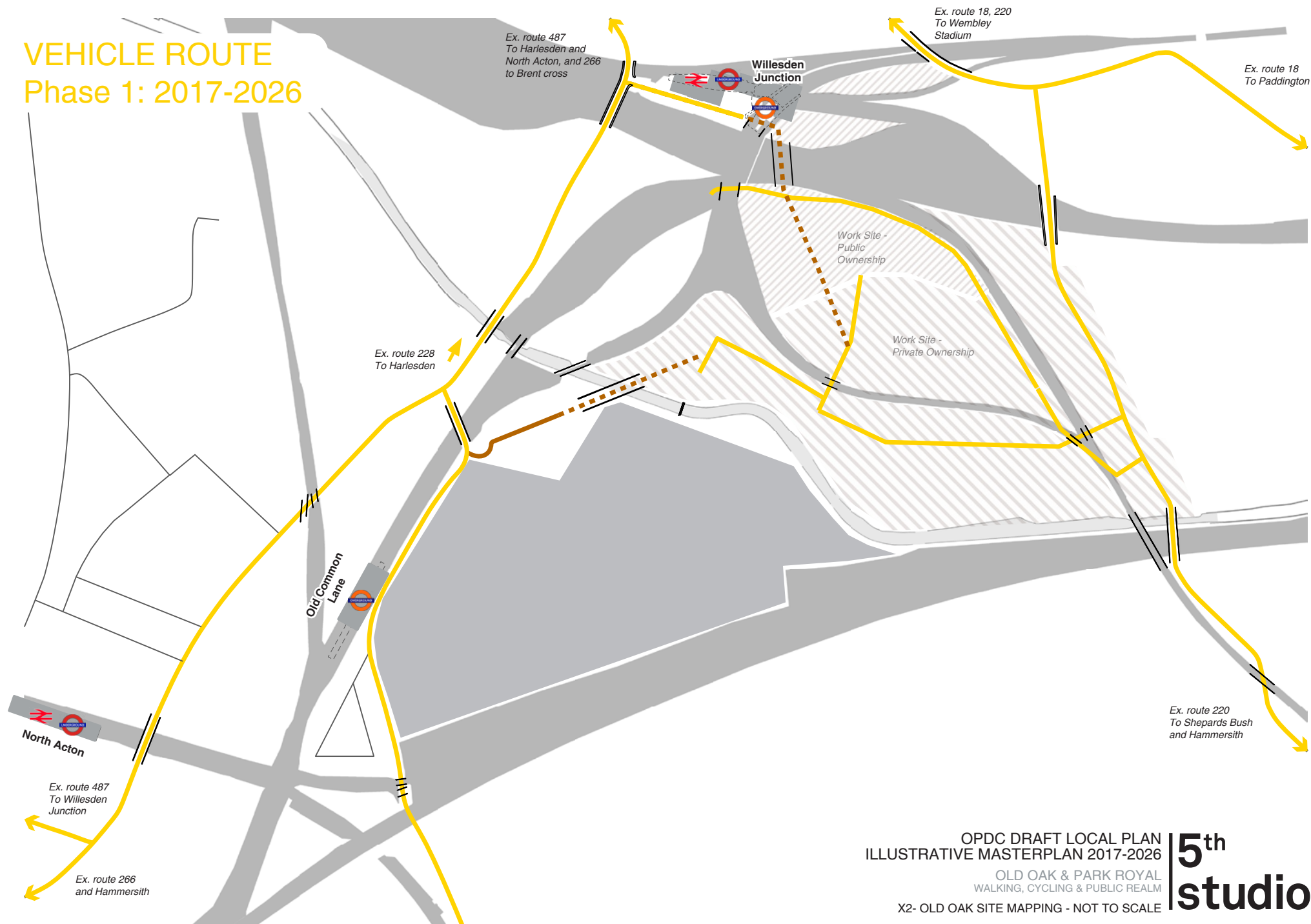
OLD OAK & PARK ROYAL
WALKING, CYCLING & PUBLIC REALM

X2- OLD OAK SITE MAPPING - NOT TO SCALE

5th
studio

VEHICLE ROUTE

Phase 1: 2017-2026



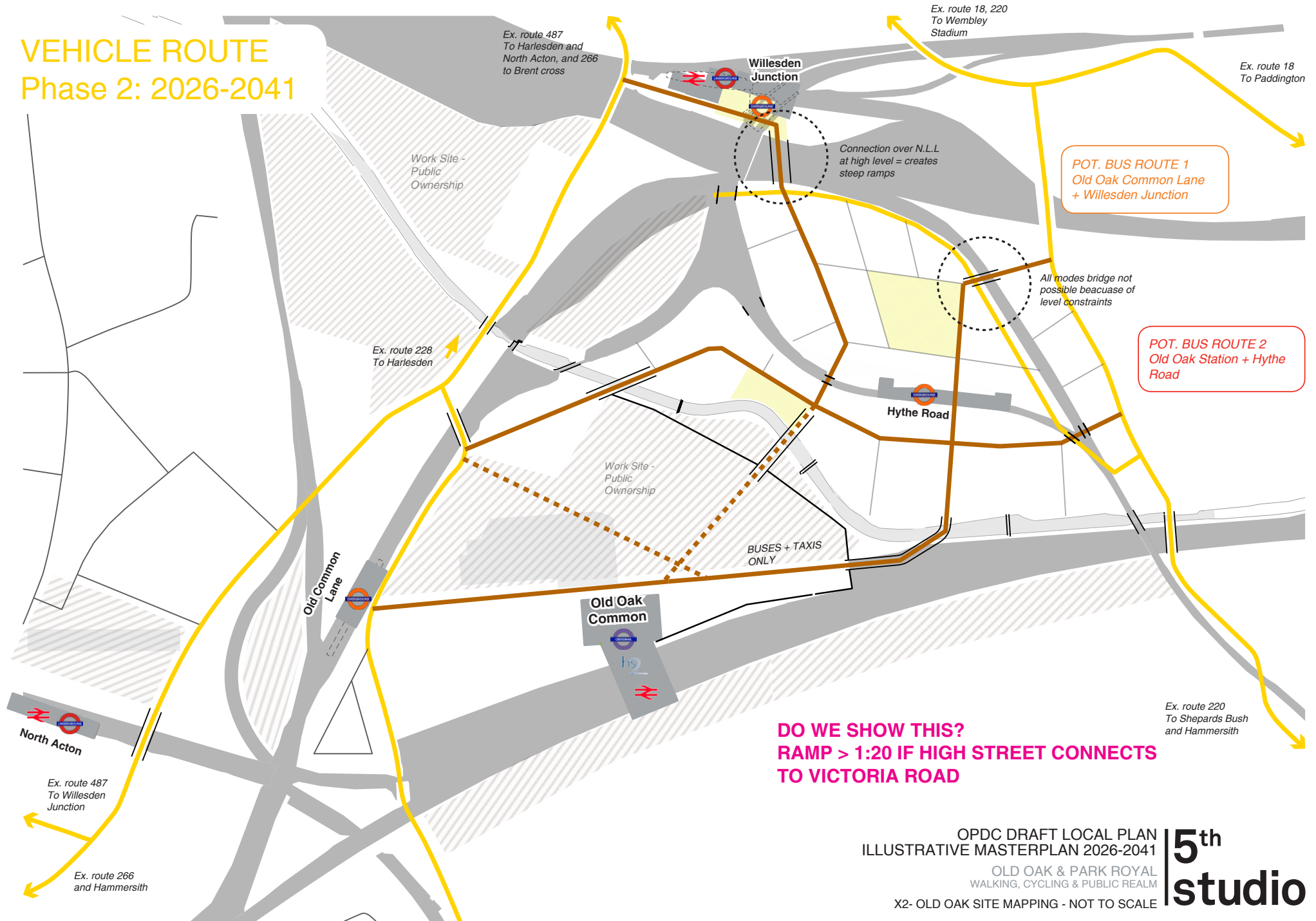
OPDC DRAFT LOCAL PLAN
ILLUSTRATIVE MASTERPLAN 2017-2026

OLD OAK & PARK ROYAL
WALKING, CYCLING & PUBLIC REALM

X2- OLD OAK SITE MAPPING - NOT TO SCALE

5th
studio

VEHICLE ROUTE Phase 2: 2026-2041



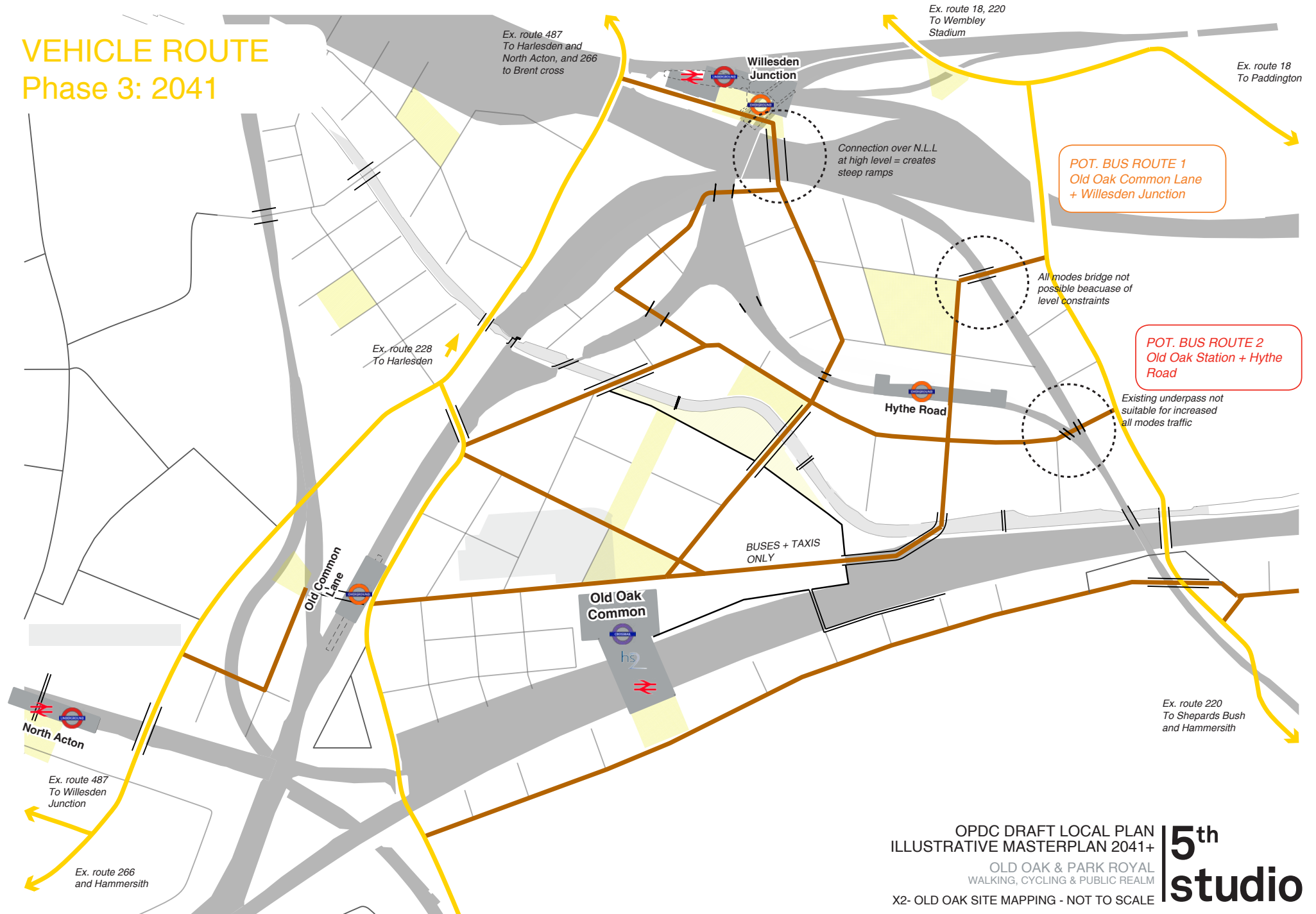
OPDC DRAFT LOCAL PLAN
ILLUSTRATIVE MASTERPLAN 2026-2041

OLD OAK & PARK ROYAL
WALKING, CYCLING & PUBLIC REALM

X2- OLD OAK SITE MAPPING - NOT TO SCALE

5th
studio

VEHICLE ROUTE Phase 3: 2041



OPDC DRAFT LOCAL PLAN
ILLUSTRATIVE MASTERPLAN 2041+

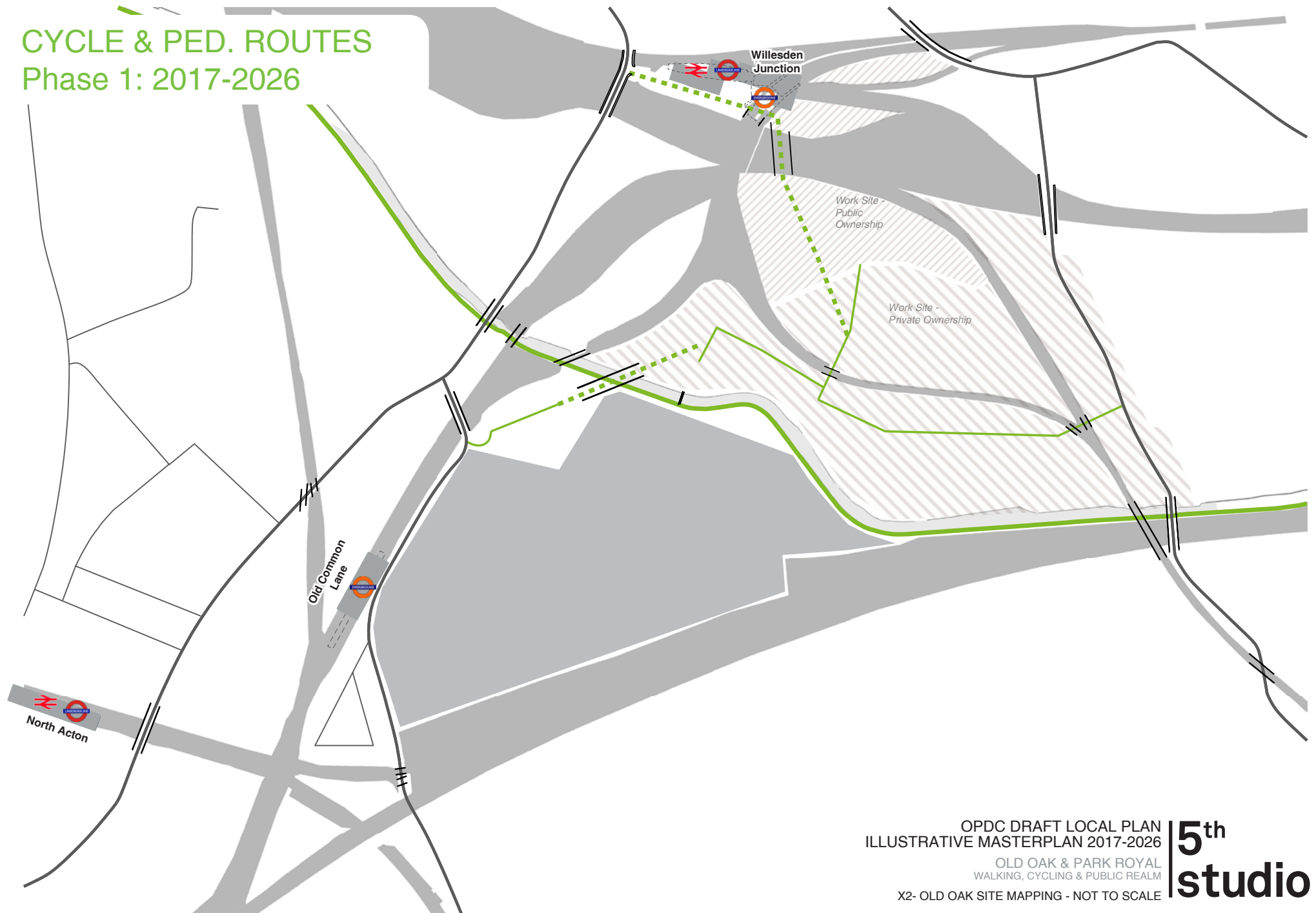
OLD OAK & PARK ROYAL
WALKING, CYCLING & PUBLIC REALM

X2- OLD OAK SITE MAPPING - NOT TO SCALE

5th
studio

CYCLE & PED. ROUTES

Phase 1: 2017-2026



OPDC DRAFT LOCAL PLAN
ILLUSTRATIVE MASTERPLAN 2017-2026

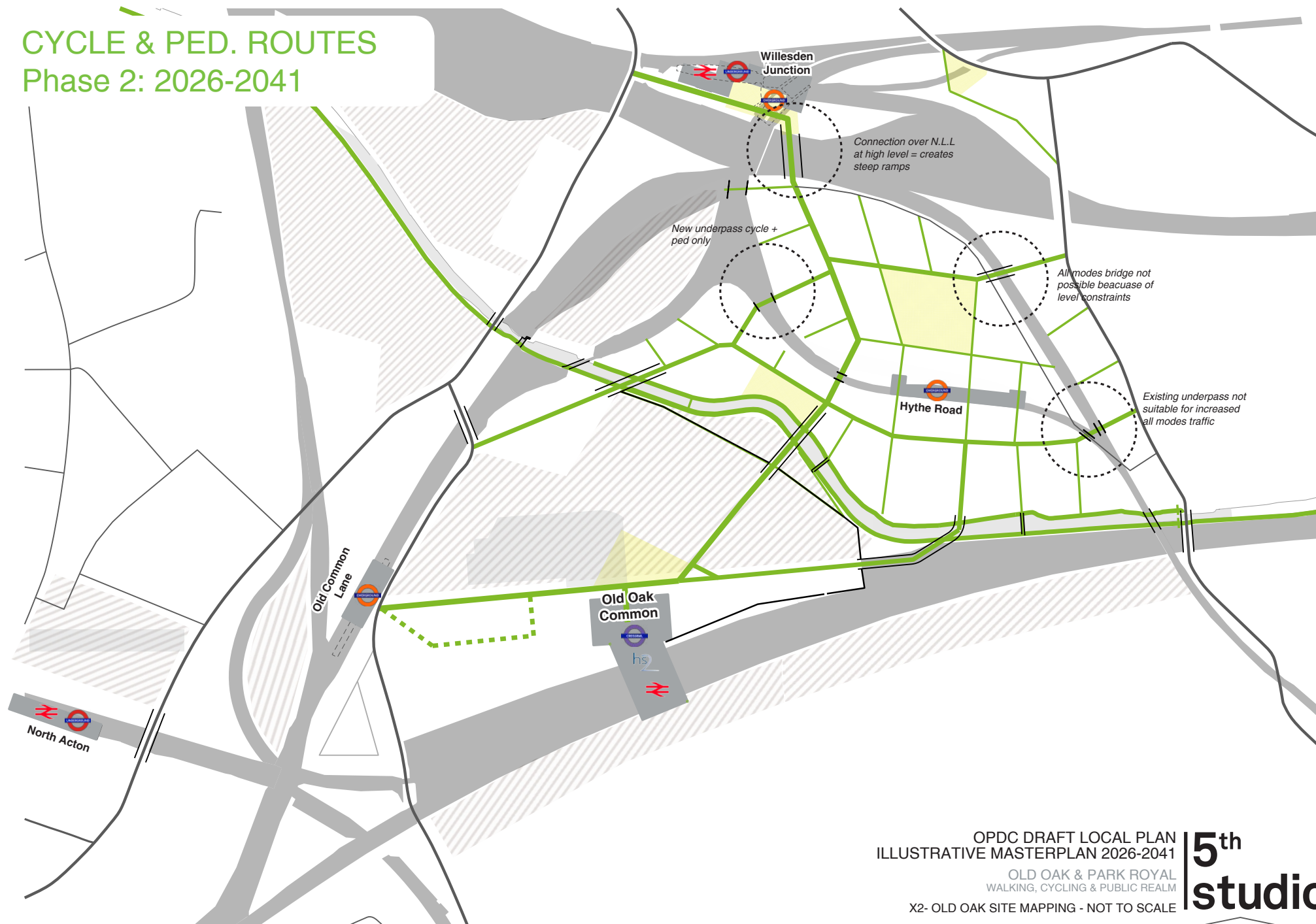
OLD OAK & PARK ROYAL
WALKING, CYCLING & PUBLIC REALM

X2- OLD OAK SITE MAPPING - NOT TO SCALE

5th
studio

CYCLE & PED. ROUTES

Phase 2: 2026-2041



OPDC DRAFT LOCAL PLAN
ILLUSTRATIVE MASTERPLAN 2026-2041

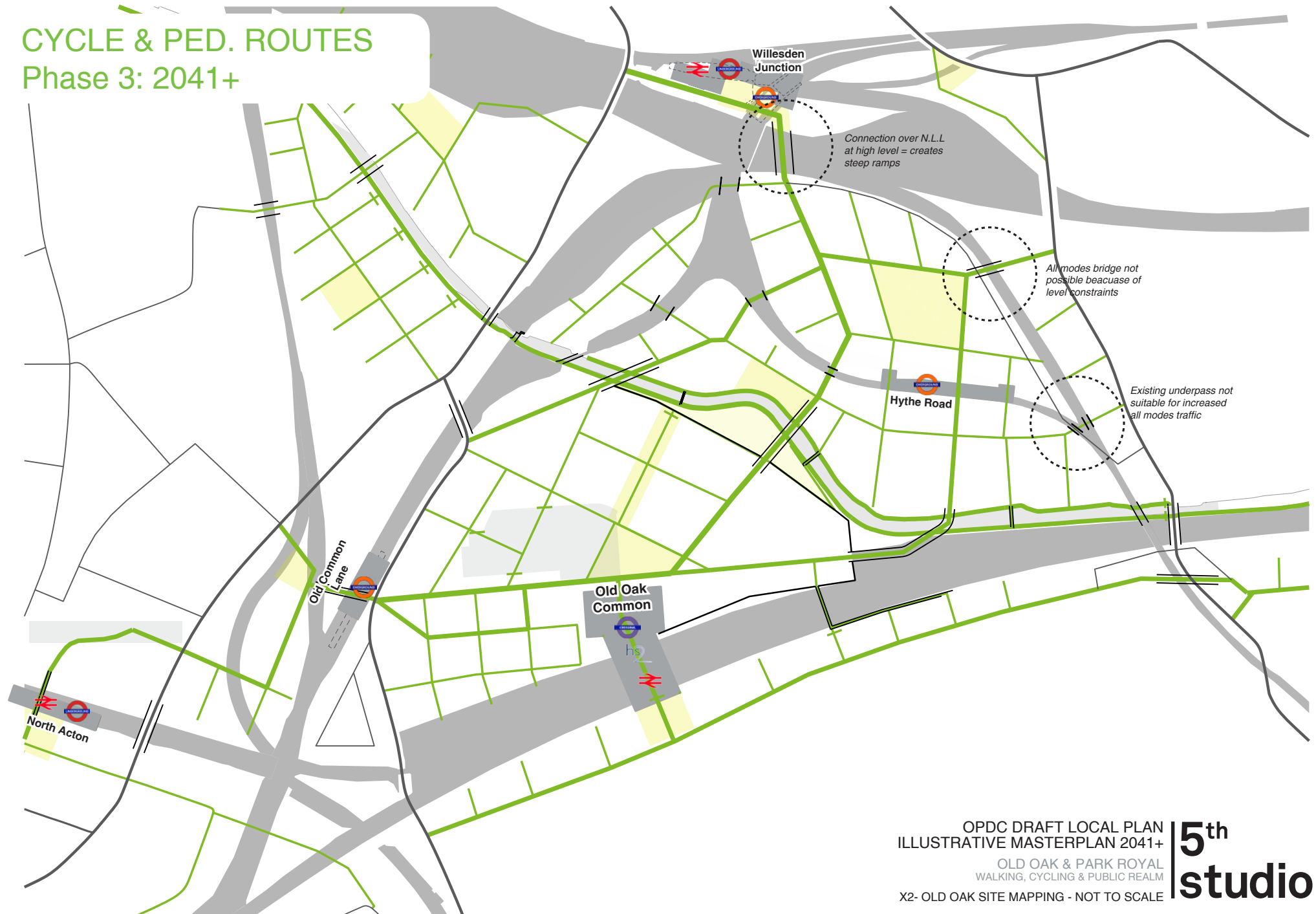
OLD OAK & PARK ROYAL
WALKING, CYCLING & PUBLIC REALM

X2- OLD OAK SITE MAPPING - NOT TO SCALE

5th
studio

CYCLE & PED. ROUTES

Phase 3: 2041+



OPDC DRAFT LOCAL PLAN
ILLUSTRATIVE MASTERPLAN 2041+

OLD OAK & PARK ROYAL
WALKING, CYCLING & PUBLIC REALM

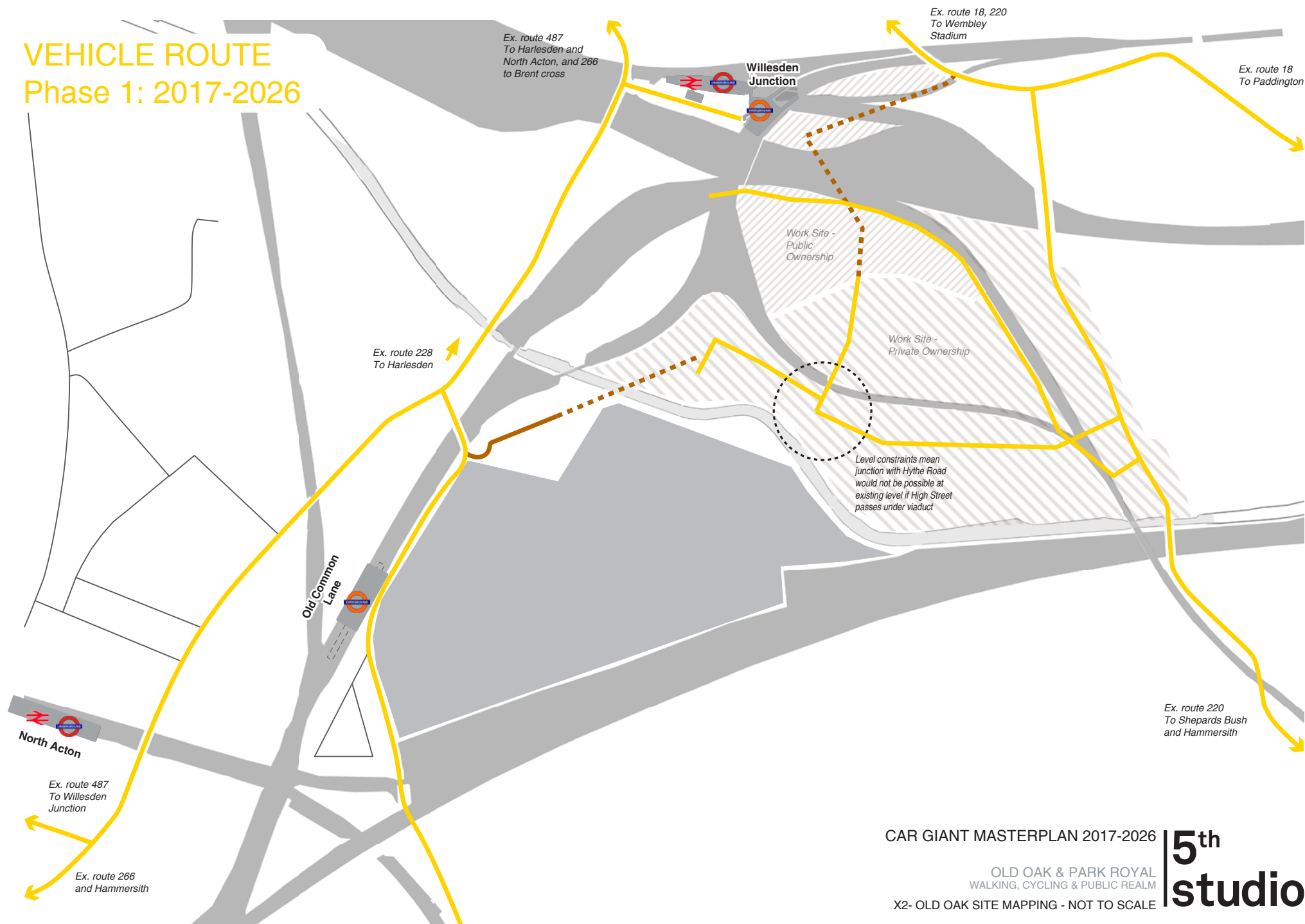
X2- OLD OAK SITE MAPPING - NOT TO SCALE

5th
studio

Car Giant - Old Oak Park Masterplan 2016

VEHICLE ROUTE

Phase 1: 2017-2026



CAR GIANT MASTERPLAN 2017-2026

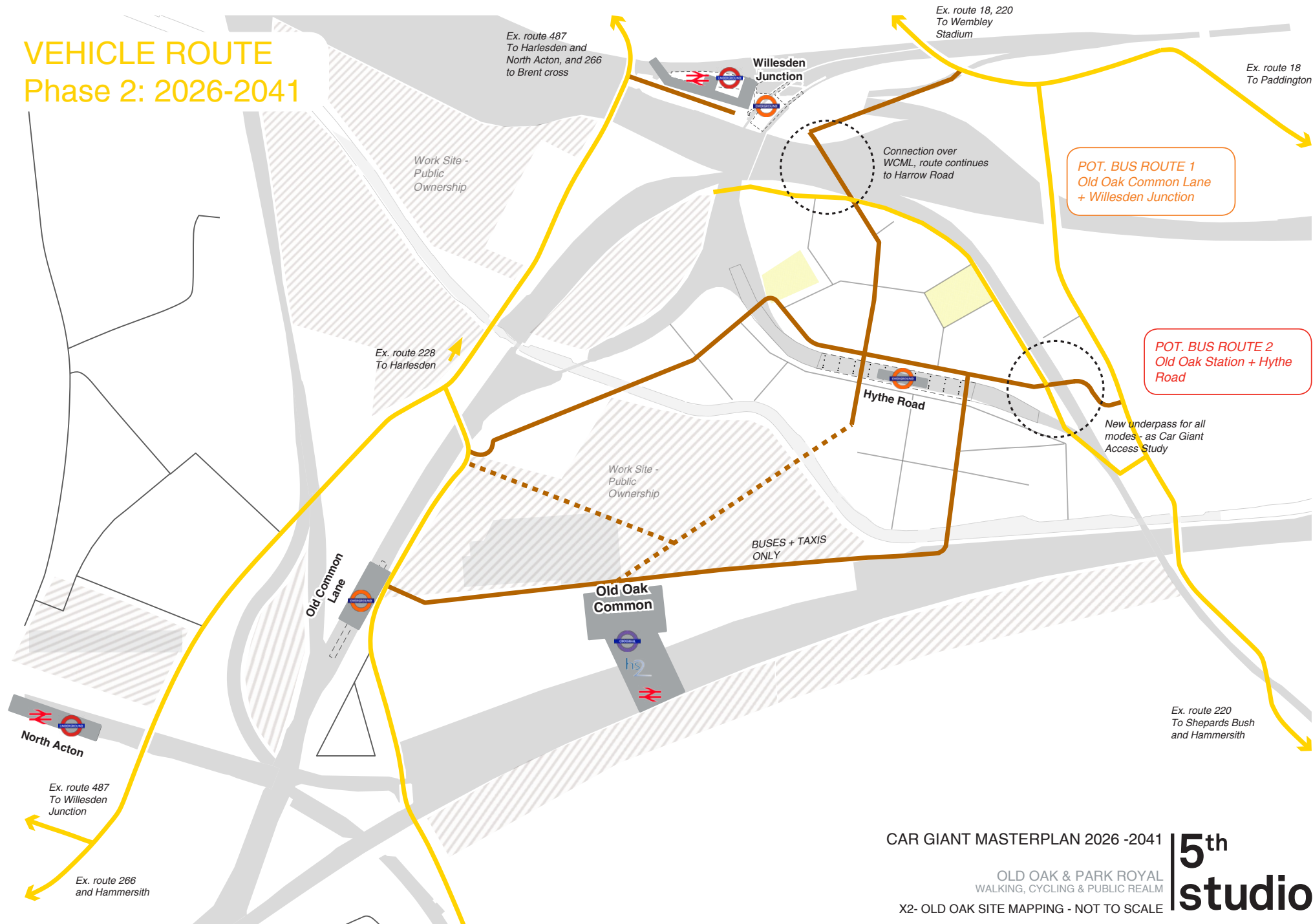
OLD OAK & PARK ROYAL
WALKING, CYCLING & PUBLIC REALM

X2- OLD OAK SITE MAPPING - NOT TO SCALE

5th
studio

VEHICLE ROUTE

Phase 2: 2026-2041



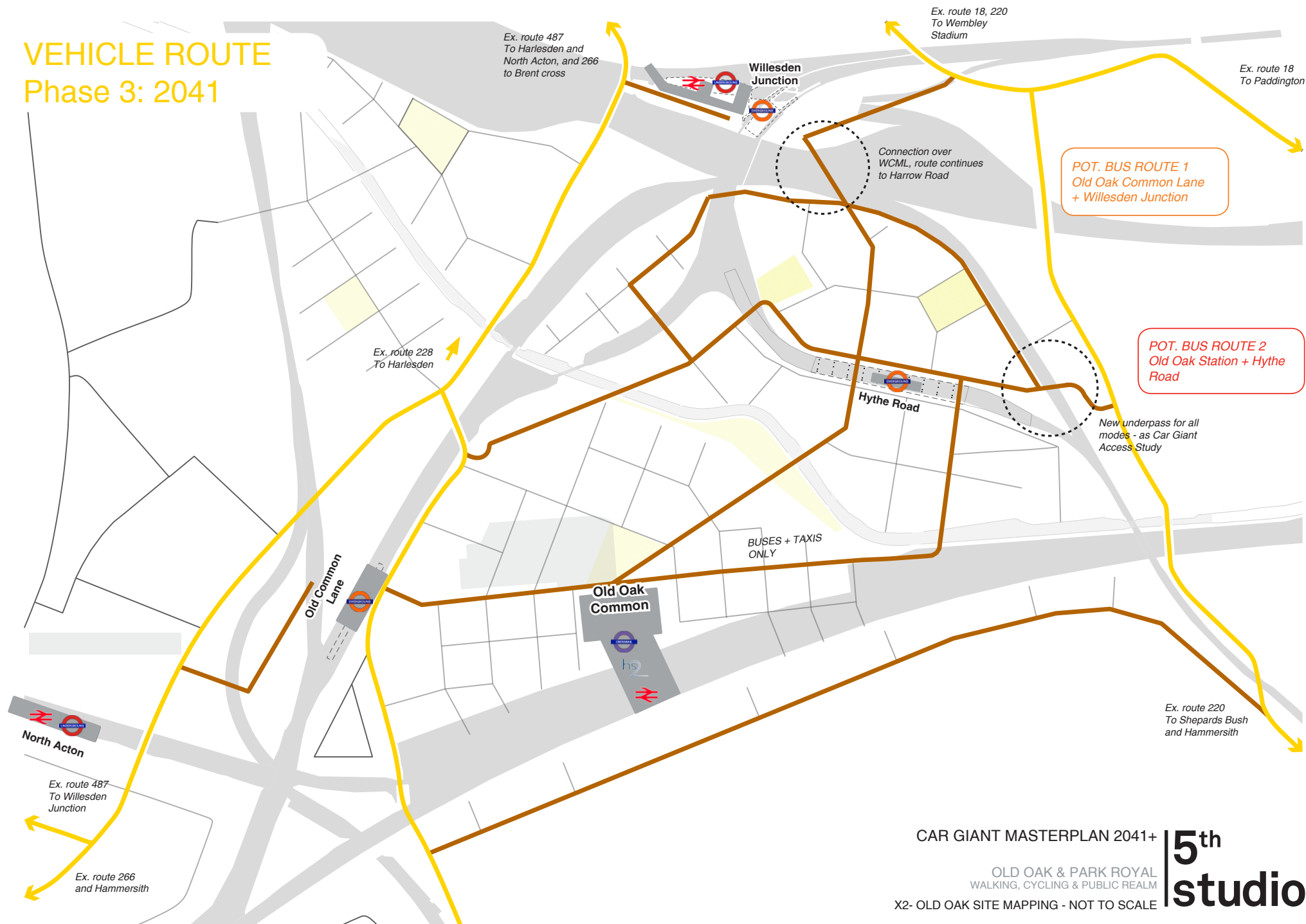
CAR GIANT MASTERPLAN 2026 -2041

OLD OAK & PARK ROYAL
WALKING, CYCLING & PUBLIC REALM

X2- OLD OAK SITE MAPPING - NOT TO SCALE

5th
studio

VEHICLE ROUTE Phase 3: 2041



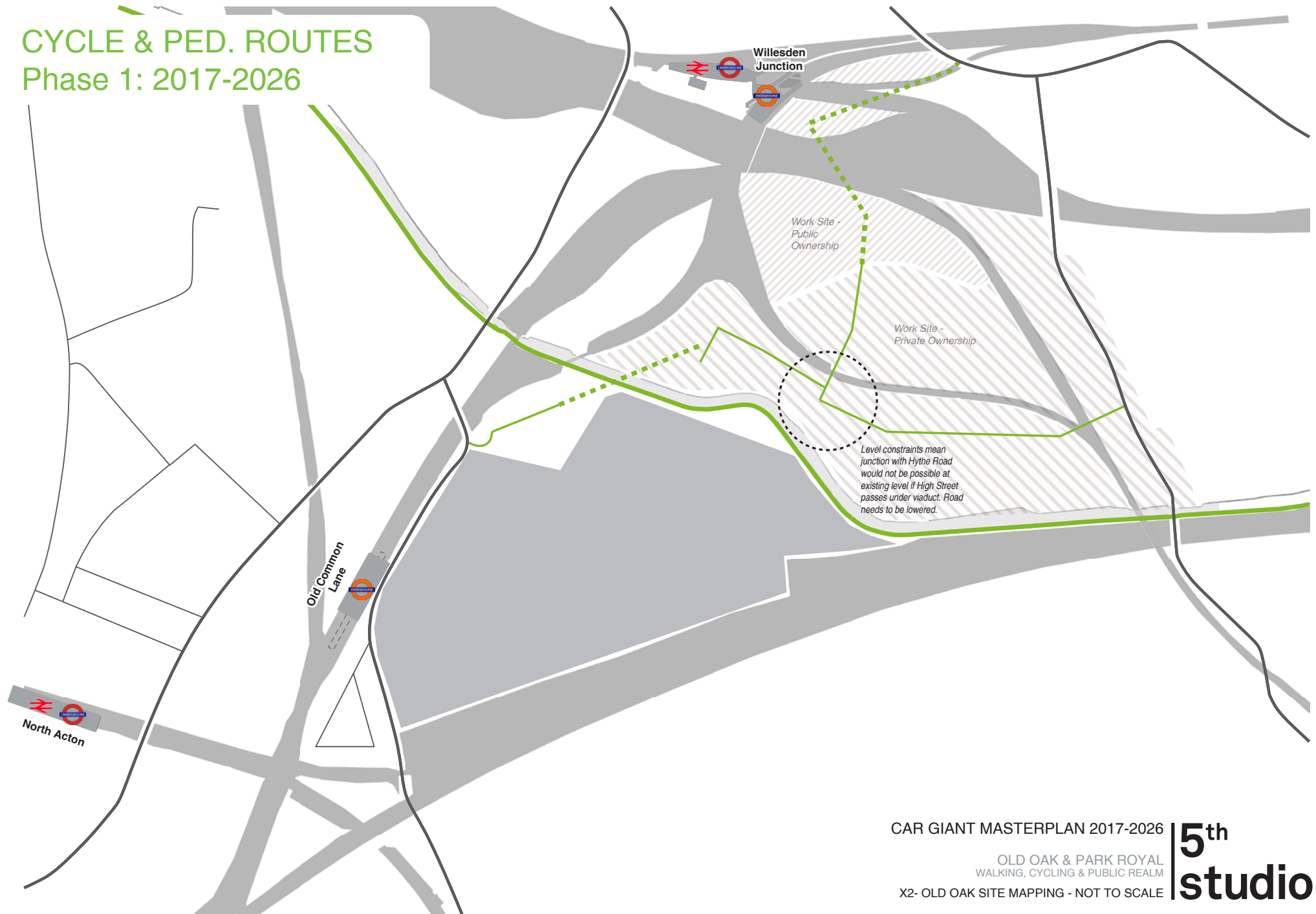
CAR GIANT MASTERPLAN 2041+

OLD OAK & PARK ROYAL
WALKING, CYCLING & PUBLIC REALM
X2- OLD OAK SITE MAPPING - NOT TO SCALE

5th
studio

CYCLE & PED. ROUTES

Phase 1: 2017-2026



CAR GIANT MASTERPLAN 2017-2026

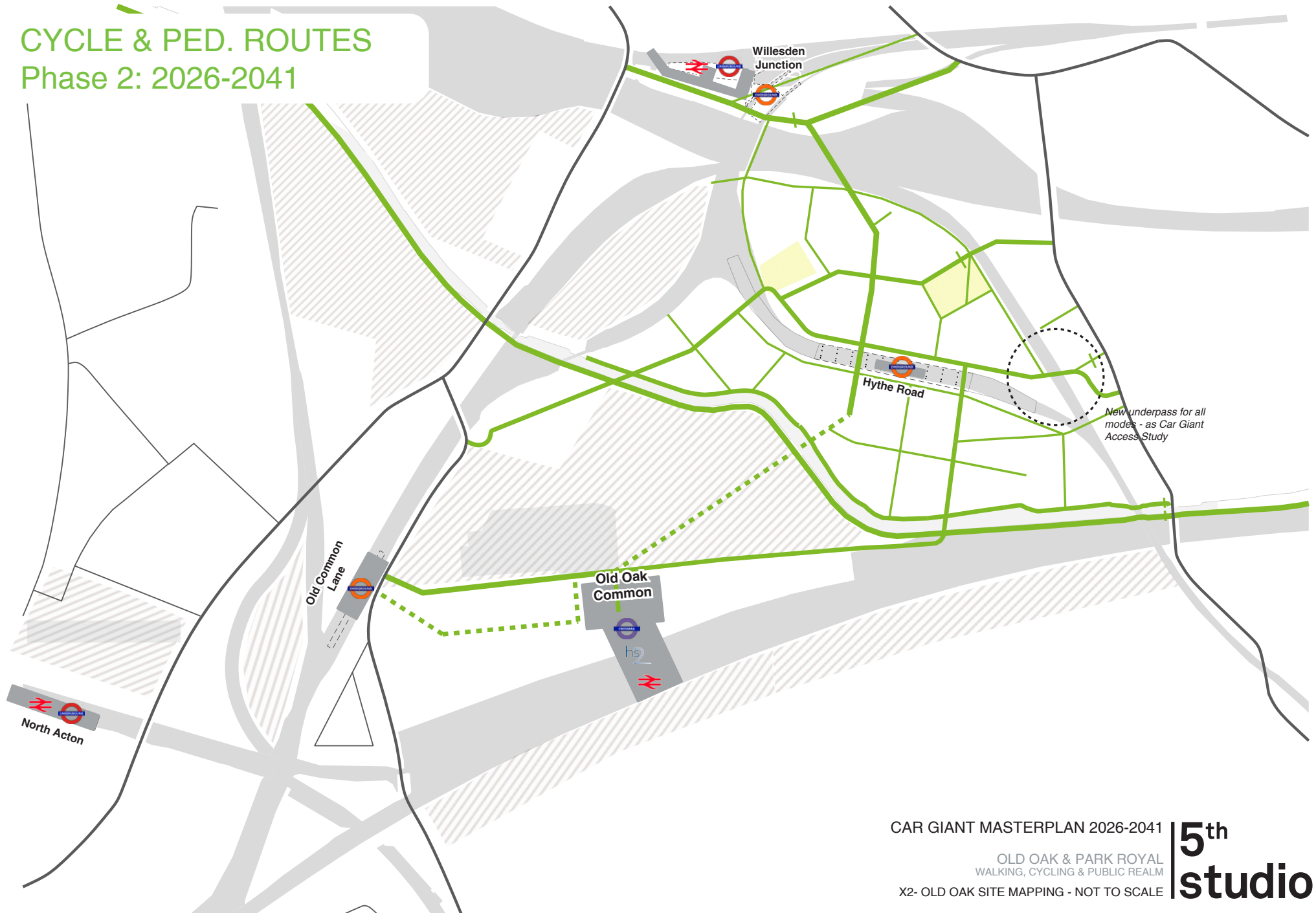
OLD OAK & PARK ROYAL
WALKING, CYCLING & PUBLIC REALM

X2- OLD OAK SITE MAPPING - NOT TO SCALE

5th
studio

CYCLE & PED. ROUTES

Phase 2: 2026-2041



CAR GIANT MASTERPLAN 2026-2041

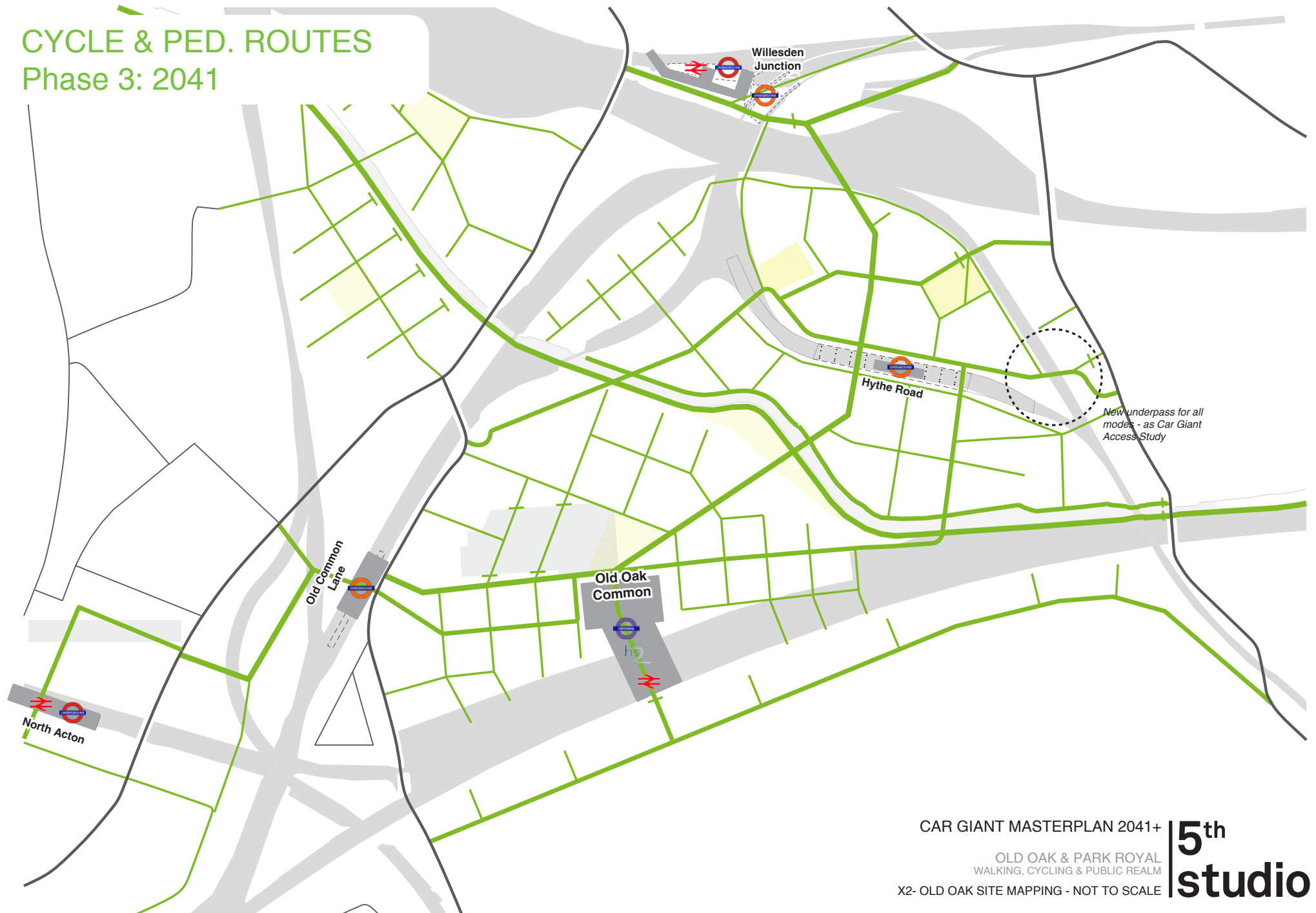
OLD OAK & PARK ROYAL
WALKING, CYCLING & PUBLIC REALM

X2- OLD OAK SITE MAPPING - NOT TO SCALE

5th
studio

CYCLE & PED. ROUTES

Phase 3: 2041



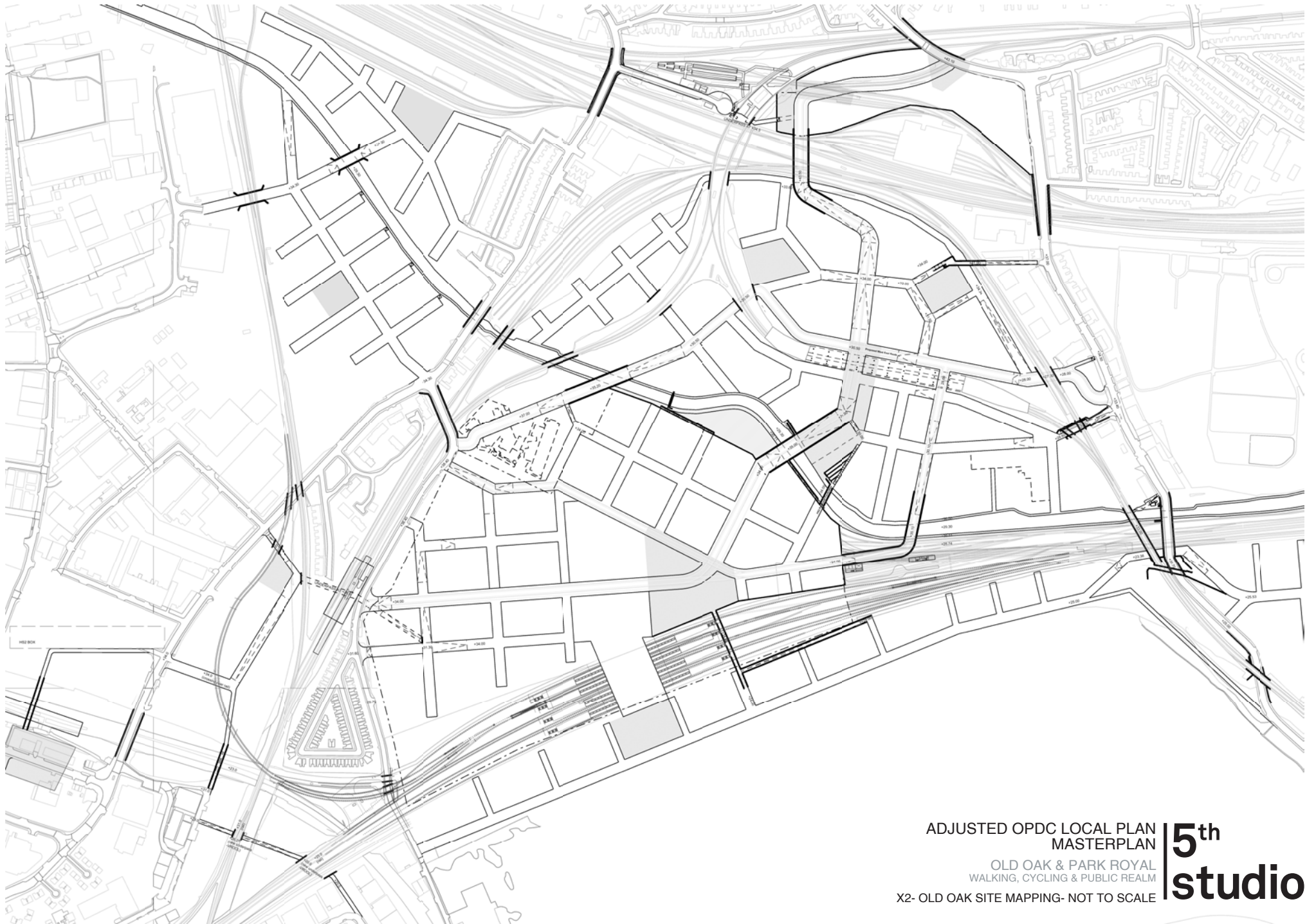
CAR GIANT MASTERPLAN 2041+

OLD OAK & PARK ROYAL
WALKING, CYCLING & PUBLIC REALM

X2- OLD OAK SITE MAPPING - NOT TO SCALE

5th
studio

*Adjusted OPDC Local Plan Masterplan
Infrastructure Projects -Viaduct*



ADJUSTED OPDC LOCAL PLAN
MASTERPLAN

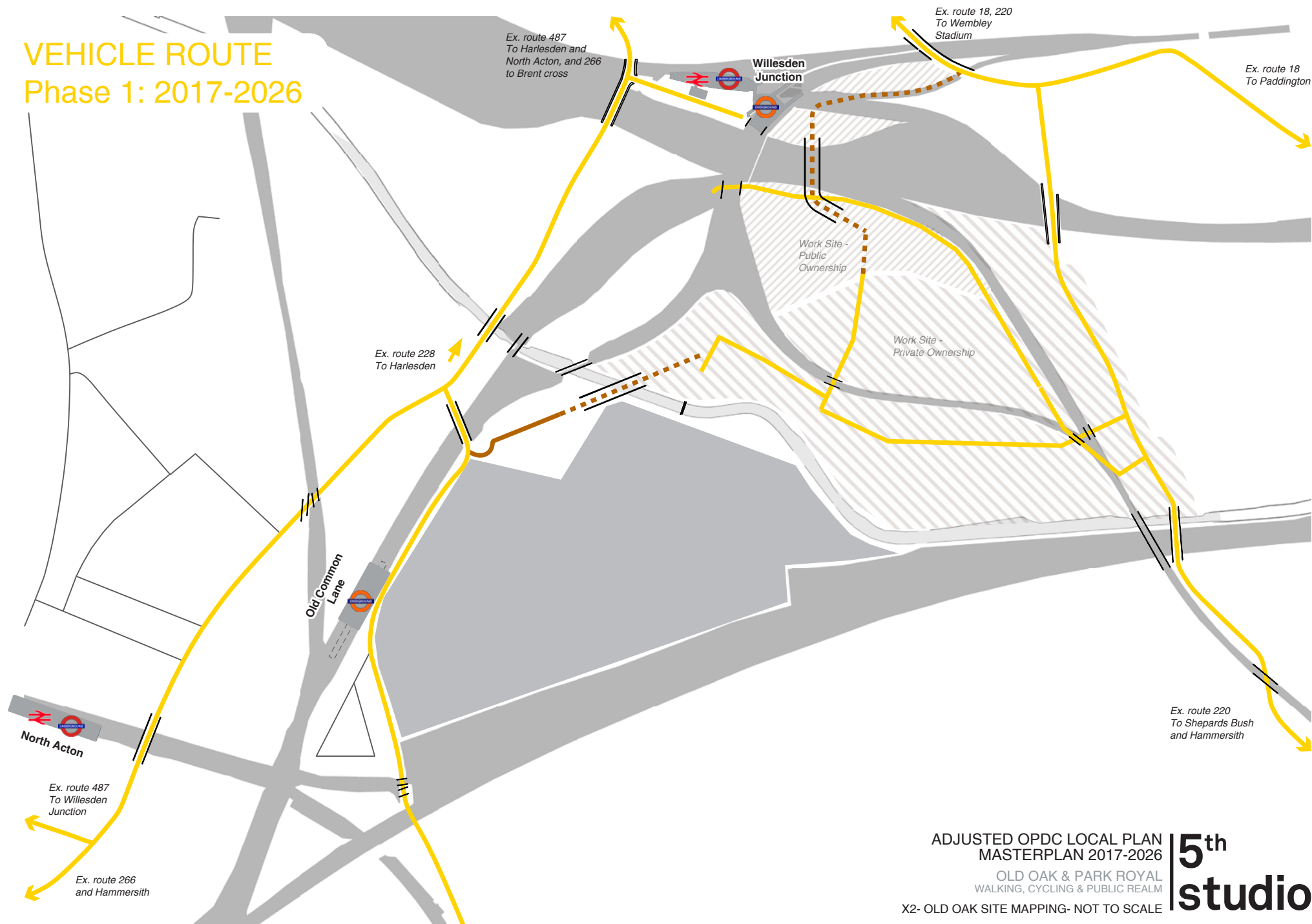
OLD OAK & PARK ROYAL
WALKING, CYCLING & PUBLIC REALM

X2- OLD OAK SITE MAPPING- NOT TO SCALE

5th
studio

VEHICLE ROUTE

Phase 1: 2017-2026



ADJUSTED OPDC LOCAL PLAN
MASTERPLAN 2017-2026

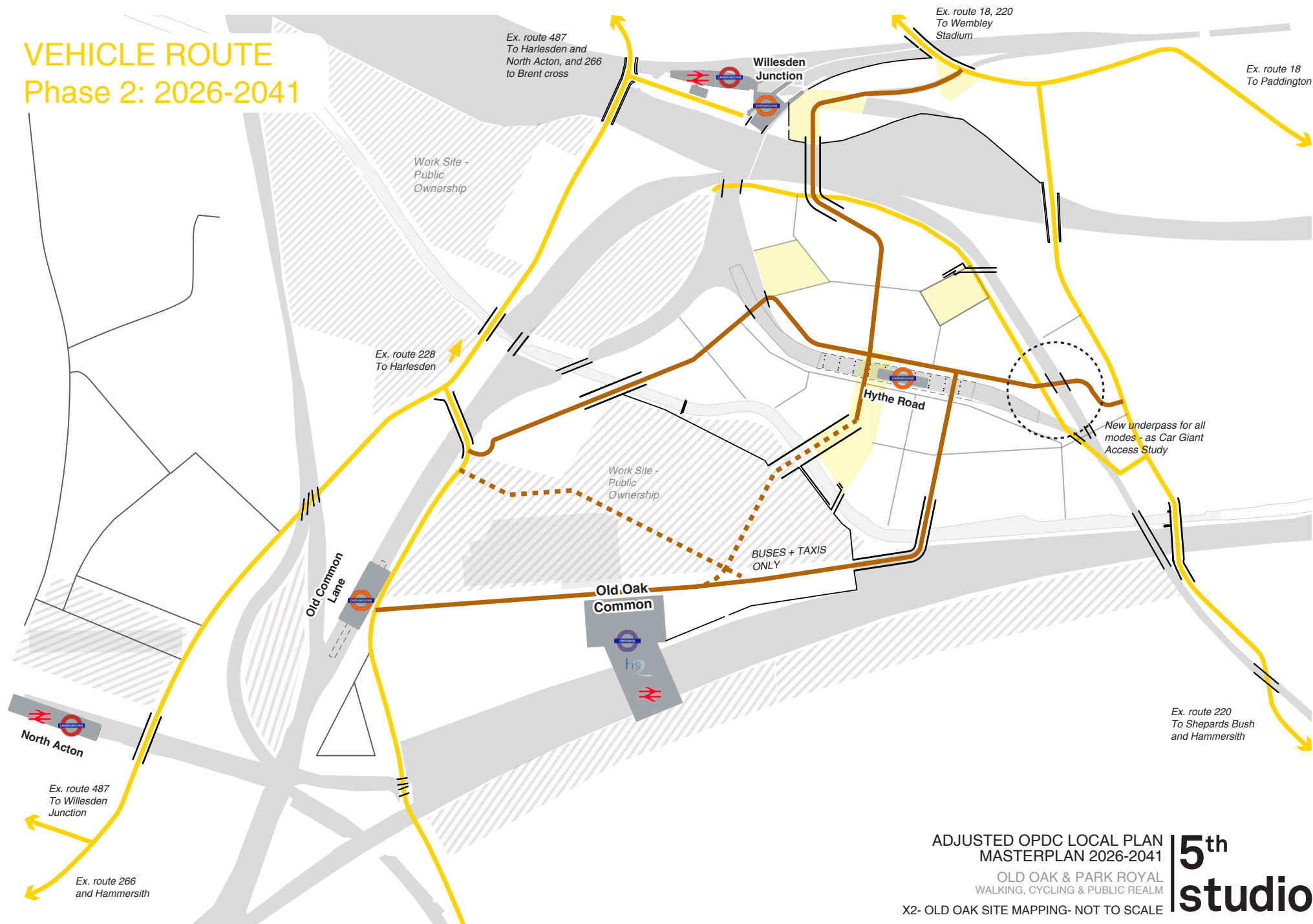
OLD OAK & PARK ROYAL
WALKING, CYCLING & PUBLIC REALM

X2- OLD OAK SITE MAPPING- NOT TO SCALE

5th
studio

VEHICLE ROUTE

Phase 2: 2026-2041



ADJUSTED OPDC LOCAL PLAN
MASTERPLAN 2026-2041

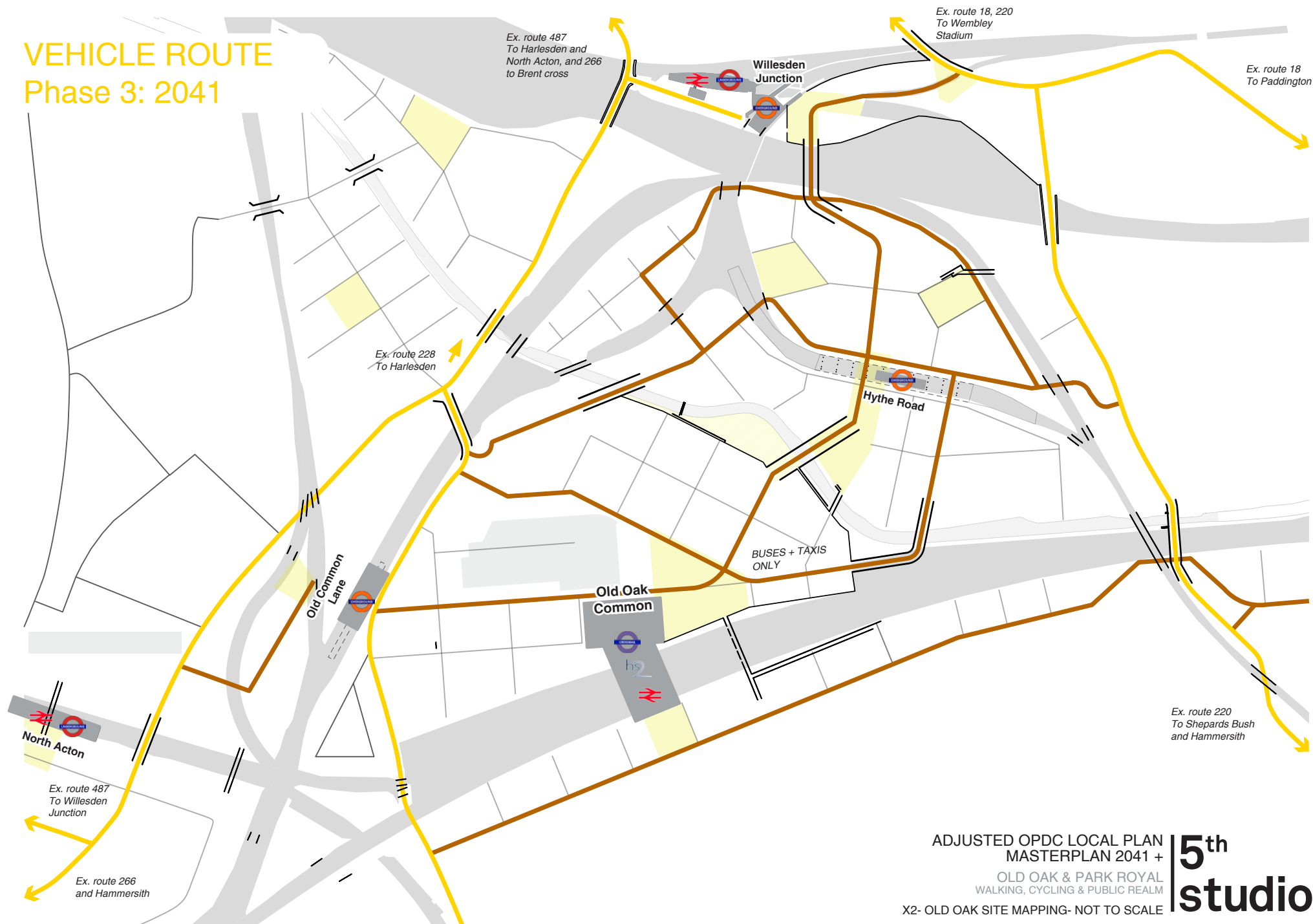
OLD OAK & PARK ROYAL
WALKING, CYCLING & PUBLIC REALM

X2- OLD OAK SITE MAPPING- NOT TO SCALE

5th
studio

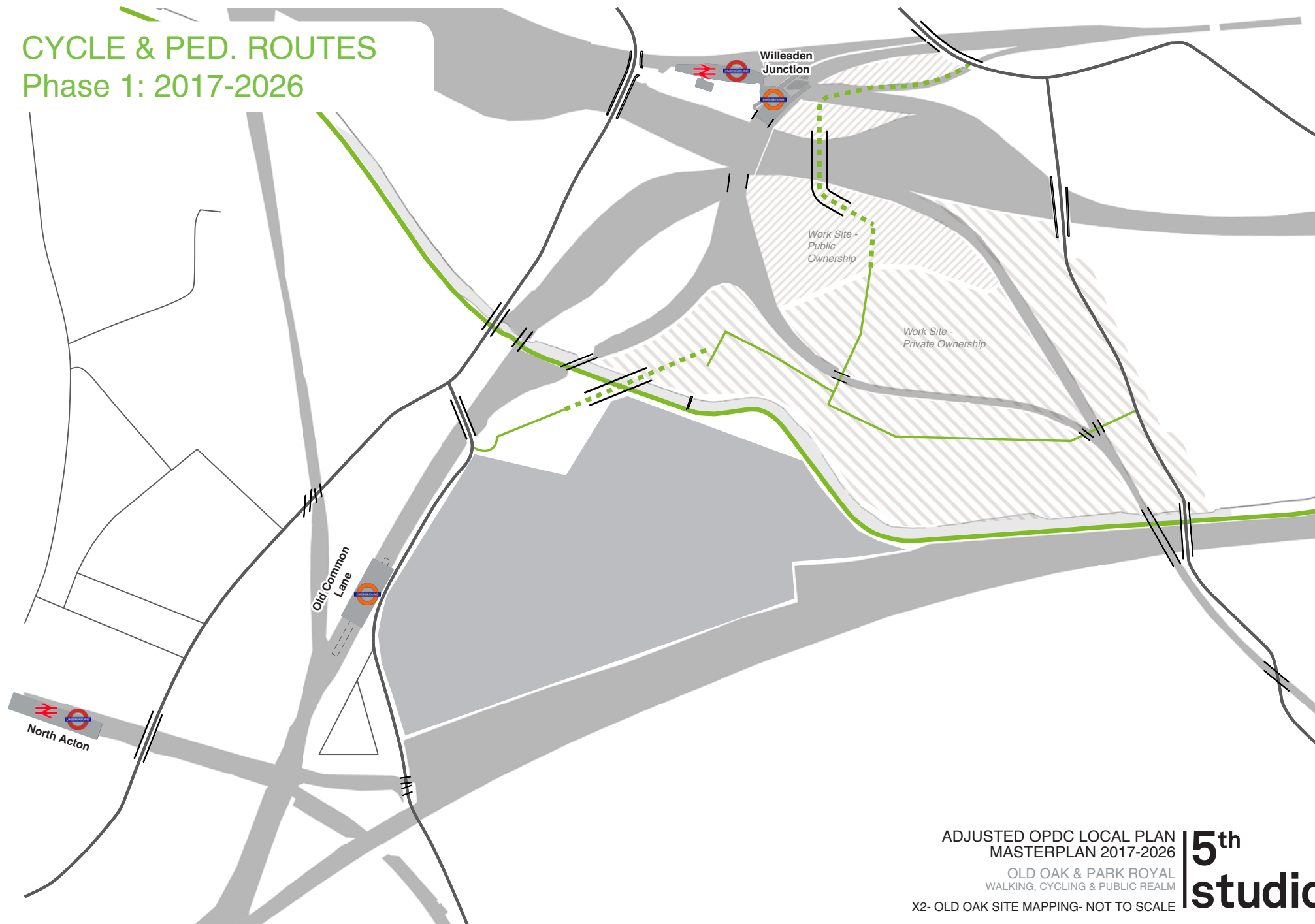
VEHICLE ROUTE

Phase 3: 2041



CYCLE & PED. ROUTES

Phase 1: 2017-2026

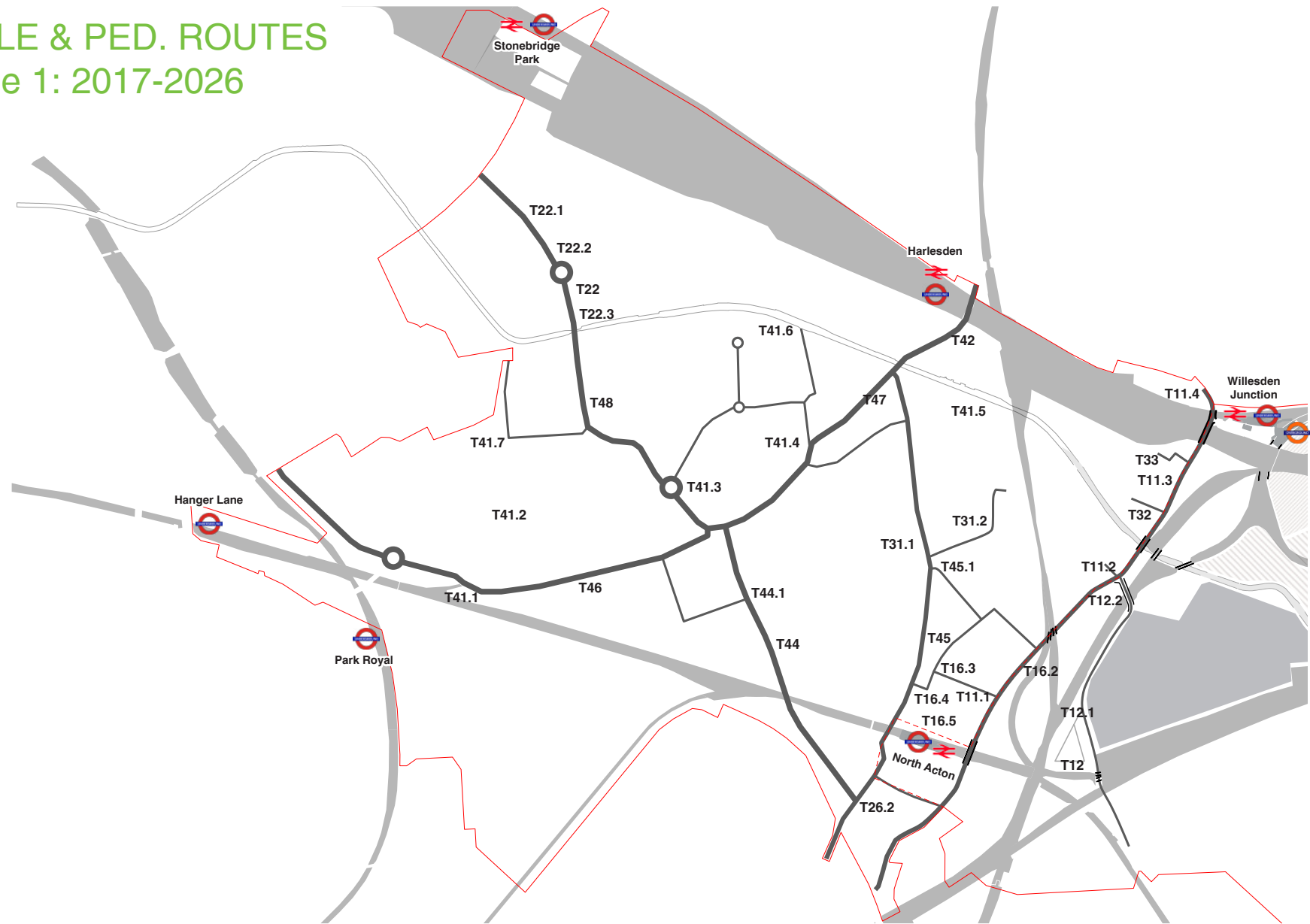


ADJUSTED OPDC LOCAL PLAN
MASTERPLAN 2017-2026
OLD OAK & PARK ROYAL
WALKING, CYCLING & PUBLIC REALM
X2- OLD OAK SITE MAPPING- NOT TO SCALE

5th
studio

CYCLE & PED. ROUTES

Phase 1: 2017-2026



ADJUSTED OPDC LOCAL PLAN
MASTERPLAN 2017-2026

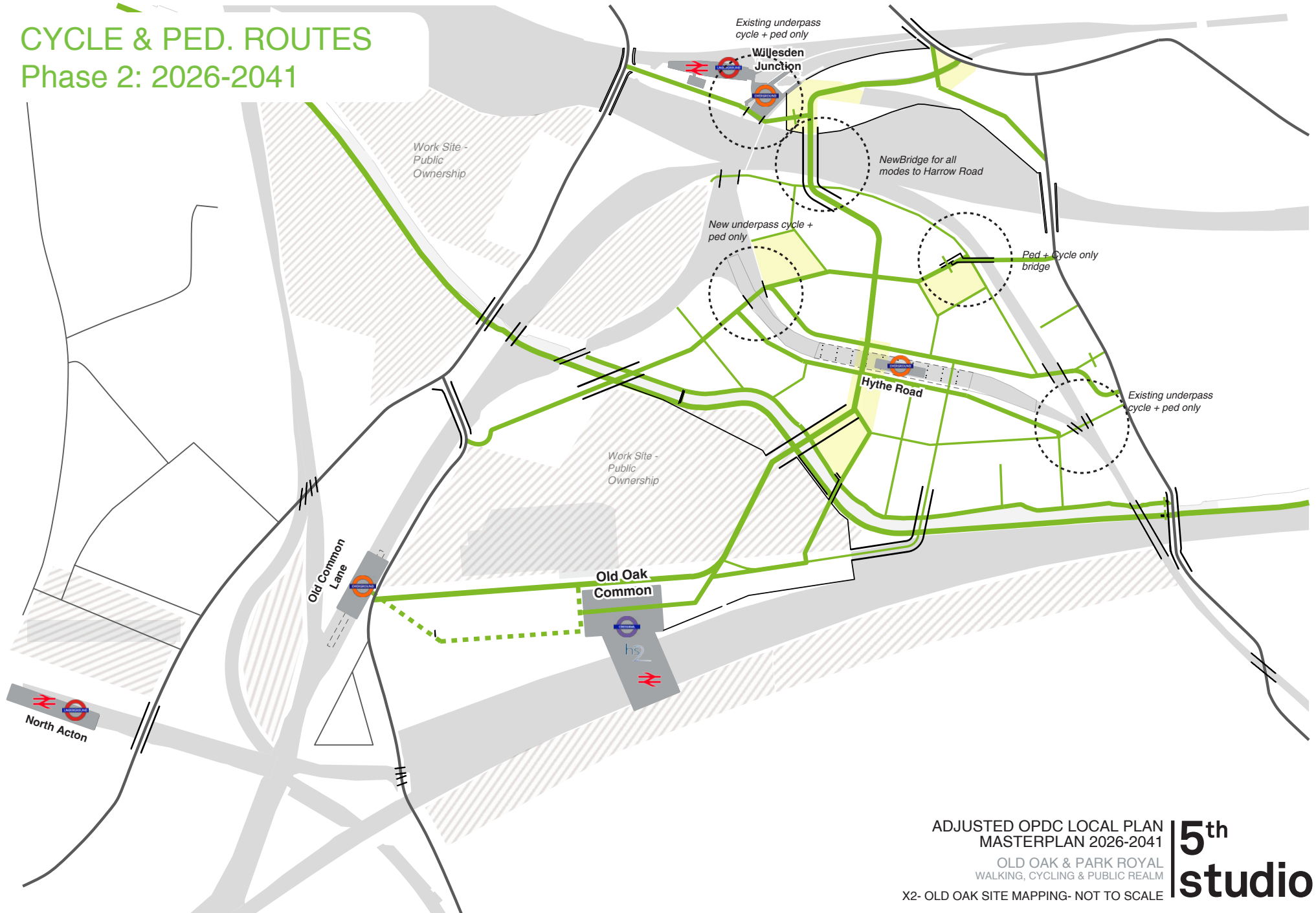
OLD OAK & PARK ROYAL
WALKING, CYCLING & PUBLIC REALM

X2- OLD OAK SITE MAPPING- NOT TO SCALE

5th
studio

CYCLE & PED. ROUTES

Phase 2: 2026-2041



ADJUSTED OPDC LOCAL PLAN
MASTERPLAN 2026-2041

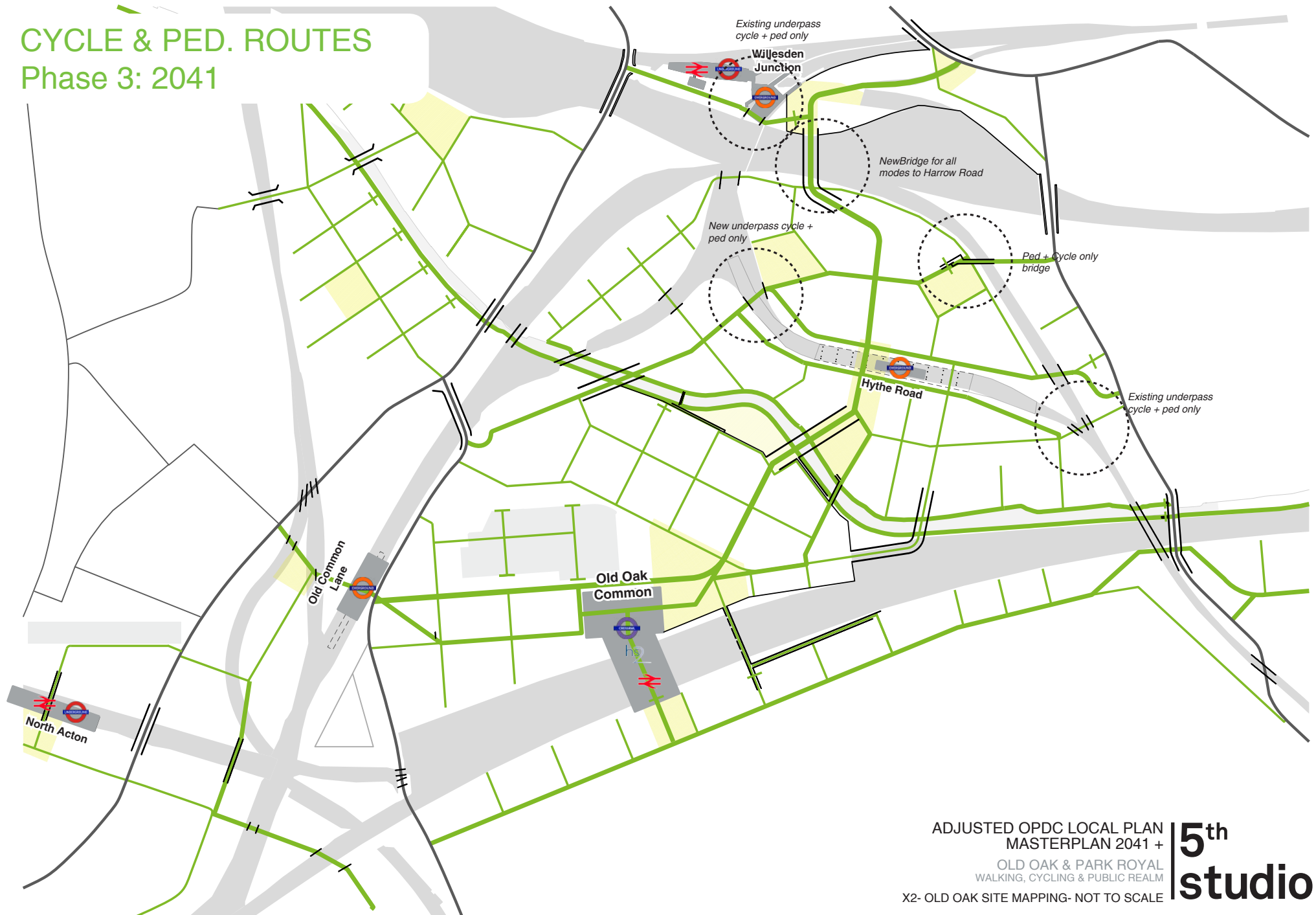
OLD OAK & PARK ROYAL
WALKING, CYCLING & PUBLIC REALM

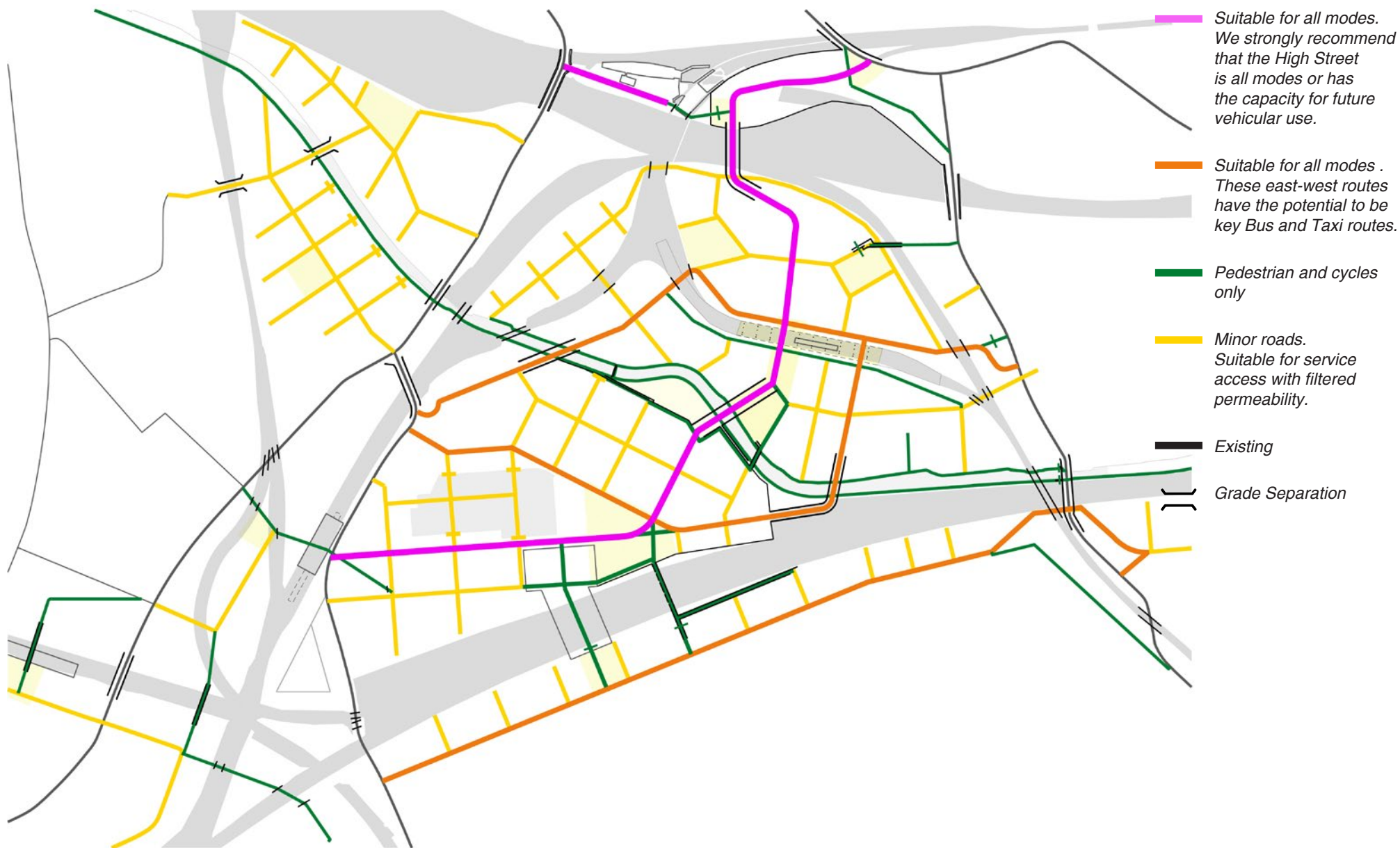
X2- OLD OAK SITE MAPPING- NOT TO SCALE

5th
studio

CYCLE & PED. ROUTES

Phase 3: 2041





ADJUSTED OPDC LOCAL PLAN MASTERPLAN ROUTE HIERARCHY

OLD OAK & PARK ROYAL
WALKING, CYCLING & PUBLIC REALM

X2- OLD OAK SITE MAPPING-NOT TO SCALE

5th
studio

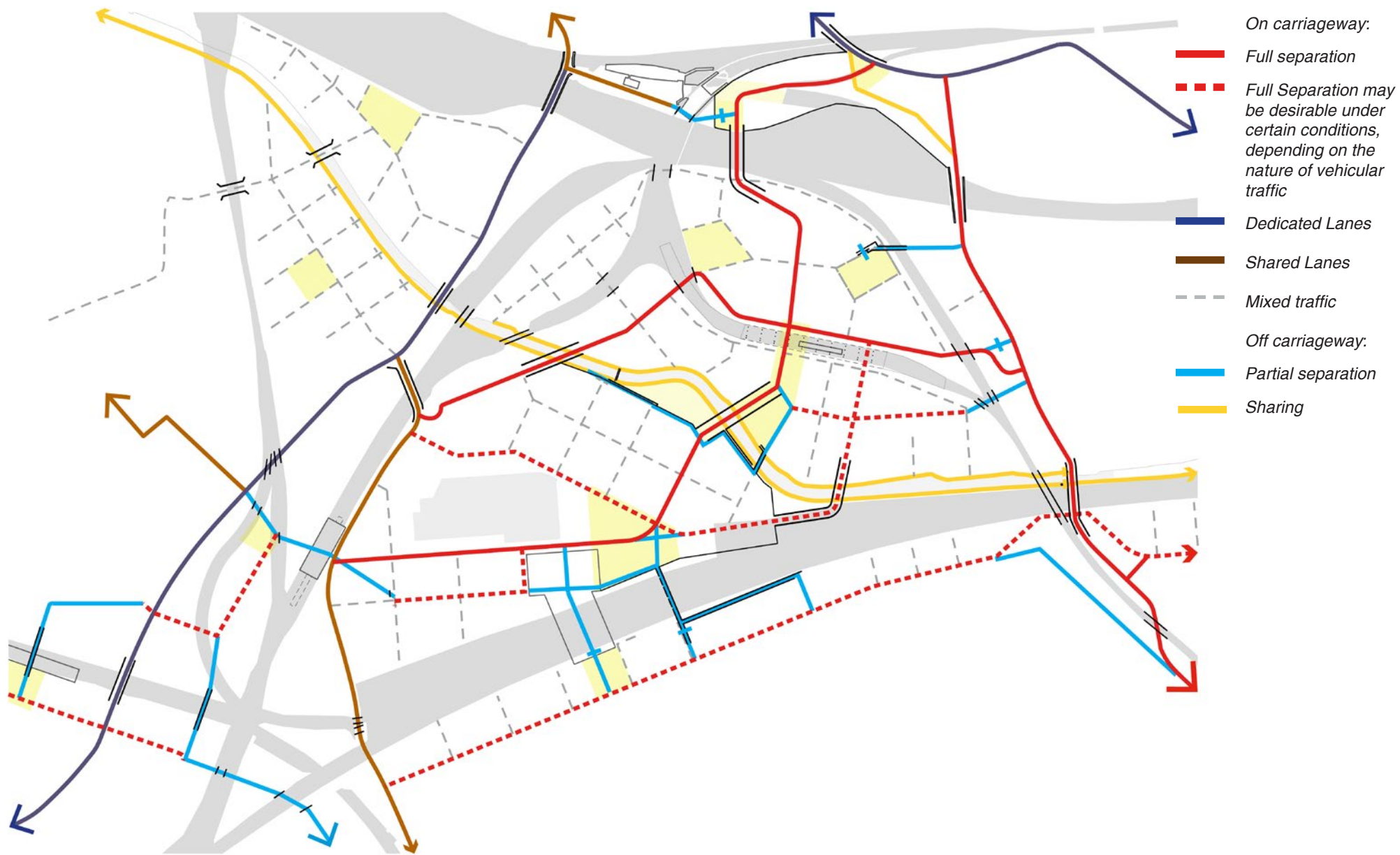


ADJUSTED OPDC LOCAL PLAN MASTERPLAN
MOVEMENT & PLACE TYPES

OLD OAK & PARK ROYAL
WALKING, CYCLING & PUBLIC REALM

X2- OLD OAK SITE MAPPING-NOT TO SCALE

5th
studio



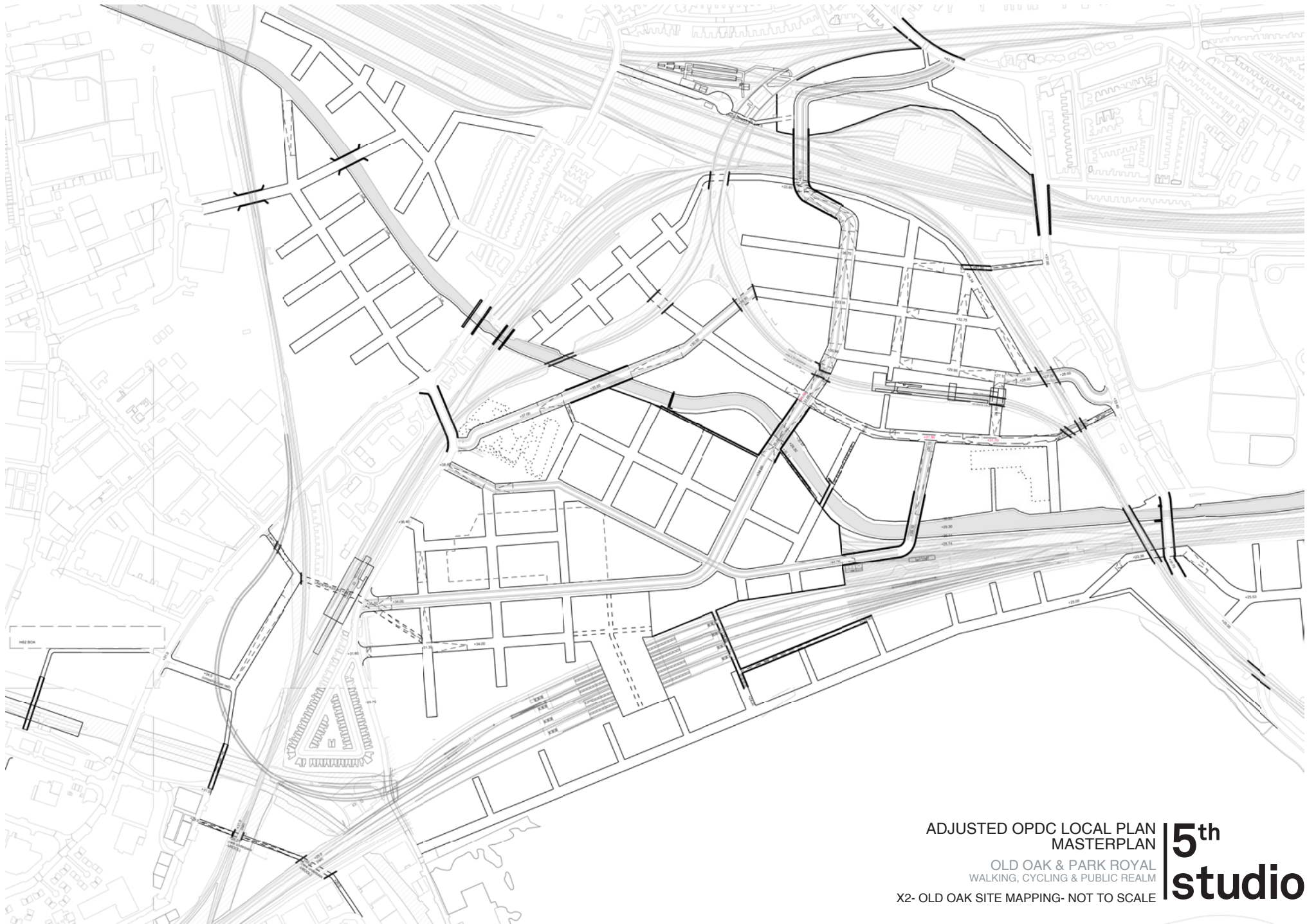
ADJUSTED OPDC LOCAL PLAN MASTERPLAN
CARRIAGEWAY TYPES

OLD OAK & PARK ROYAL
WALKING, CYCLING & PUBLIC REALM

X2- OLD OAK SITE MAPPING-NOT TO SCALE

5th
studio

*Adjusted OPDC Local Plan Masterplan
Infrastructure Projects -Embankment*



ADJUSTED OPDC LOCAL PLAN
MASTERPLAN

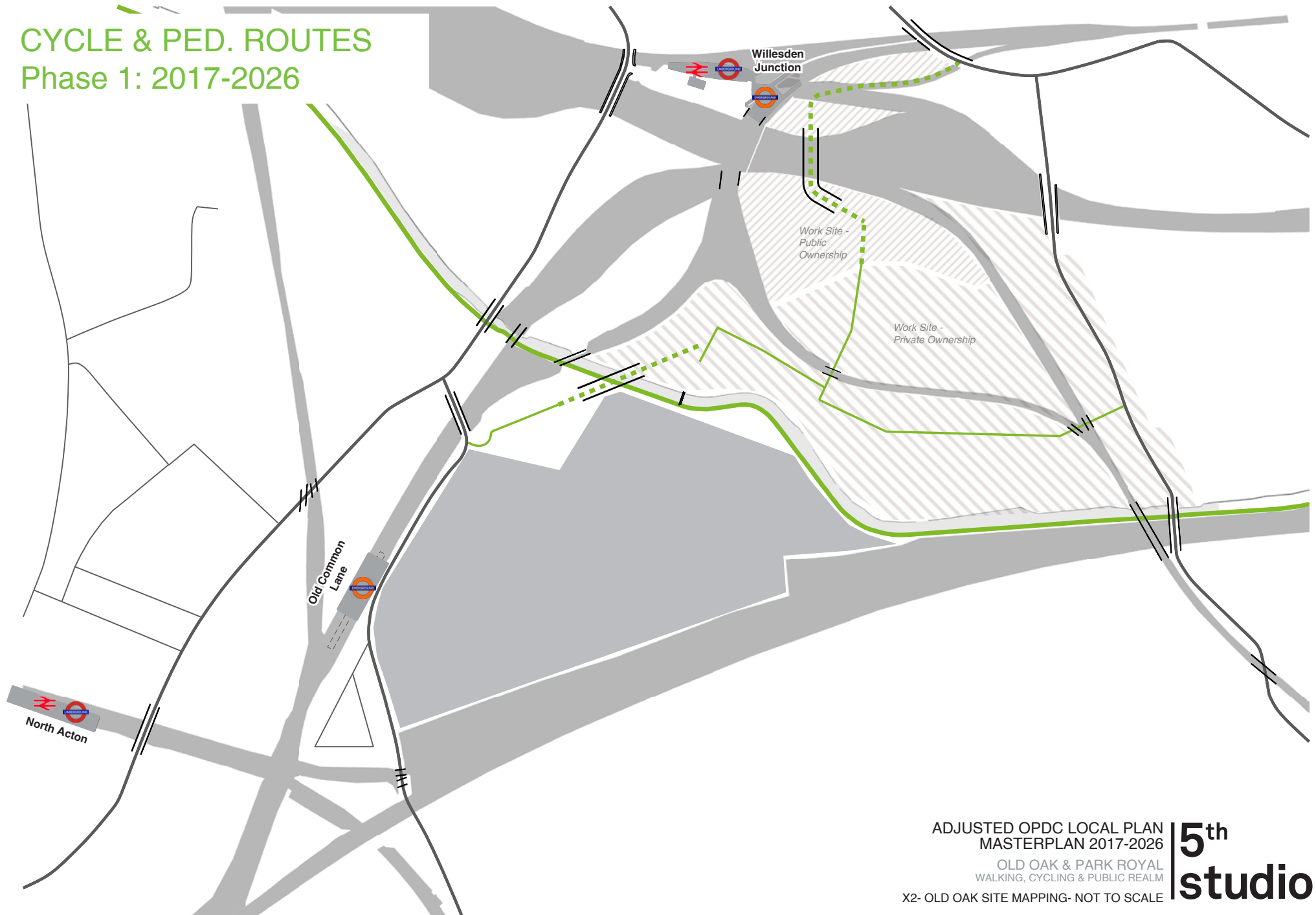
OLD OAK & PARK ROYAL
WALKING, CYCLING & PUBLIC REALM

X2- OLD OAK SITE MAPPING- NOT TO SCALE

5th
studio

CYCLE & PED. ROUTES

Phase 1: 2017-2026

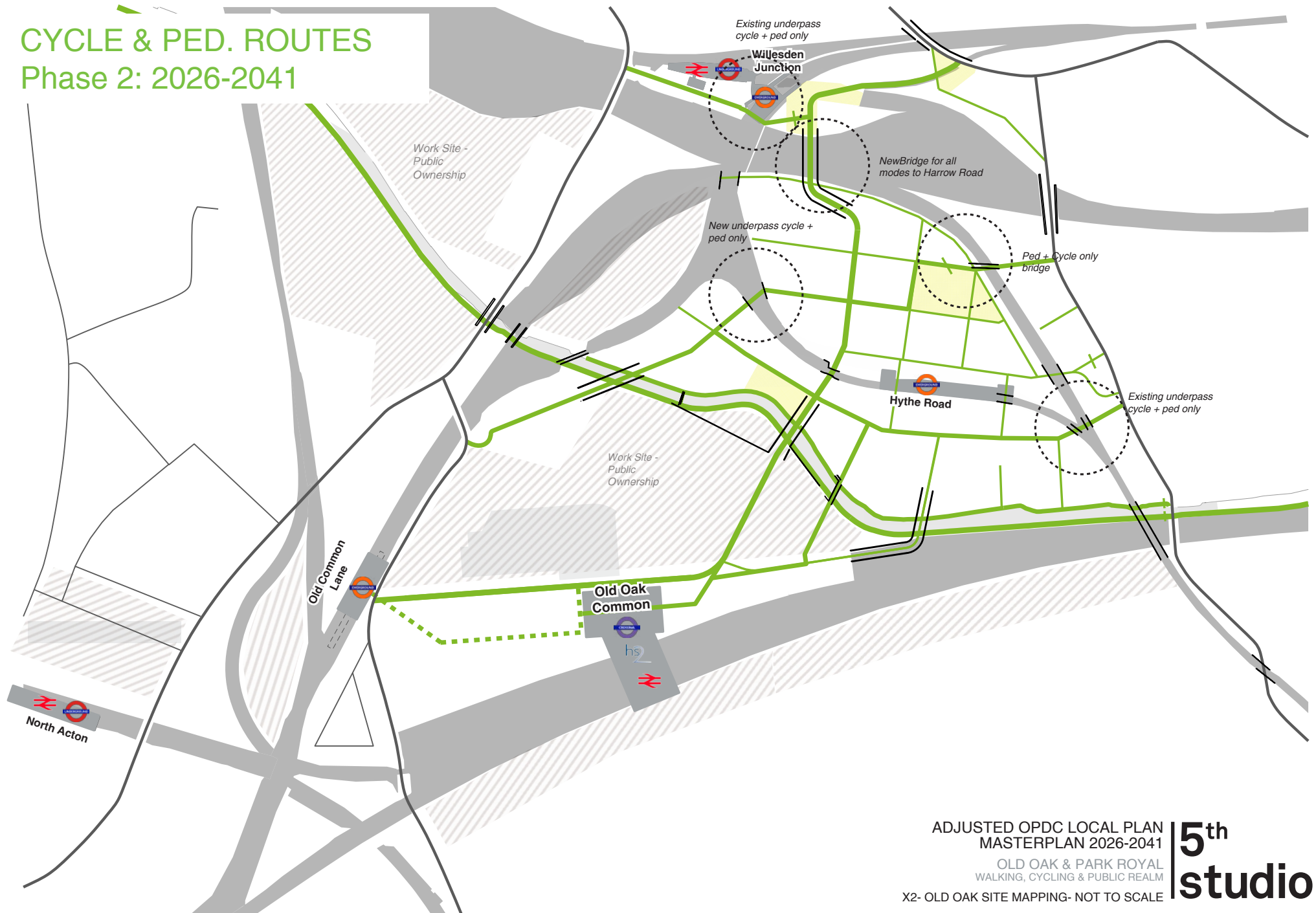


ADJUSTED OPDC LOCAL PLAN
MASTERPLAN 2017-2026
OLD OAK & PARK ROYAL
WALKING, CYCLING & PUBLIC REALM
X2- OLD OAK SITE MAPPING- NOT TO SCALE

5th
studio

CYCLE & PED. ROUTES

Phase 2: 2026-2041



ADJUSTED OPDC LOCAL PLAN
MASTERPLAN 2026-2041

OLD OAK & PARK ROYAL
WALKING, CYCLING & PUBLIC REALM

X2- OLD OAK SITE MAPPING- NOT TO SCALE

5th
studio

CYCLE & PED. ROUTES

Phase 3: 2041

