


Public Realm, Walking and Cycling Strategy

APPENDIX 1

2017



MAYOR OF LONDON

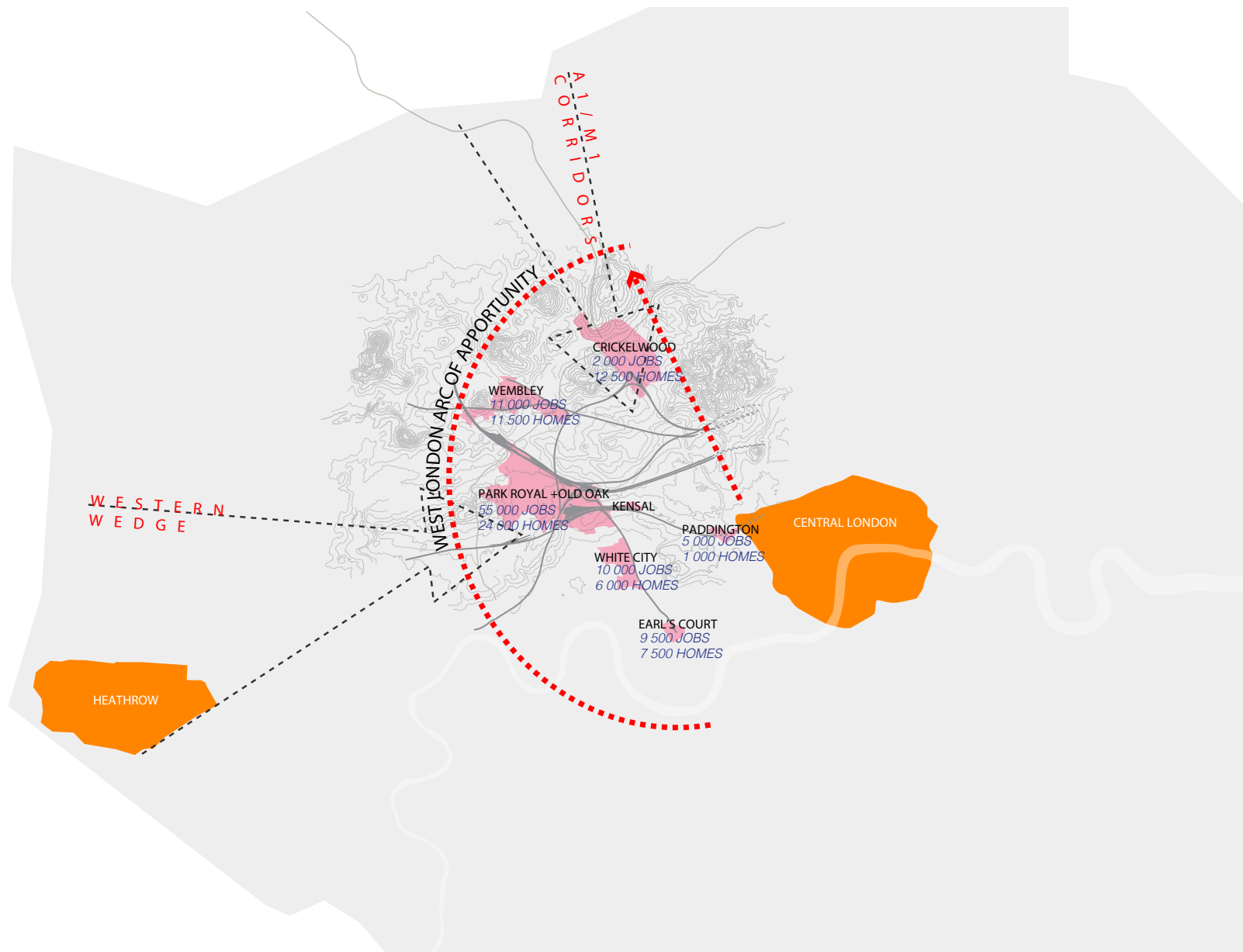
OOPR

OLD OAK & PARK ROYAL
WALKING, CYCLING &
PUBLIC REALM

Wider Area Mapping

APPENDIX TO MAIN REPORT
APRIL 2016

5th
studio



Key



Main centres



Opportunity areas




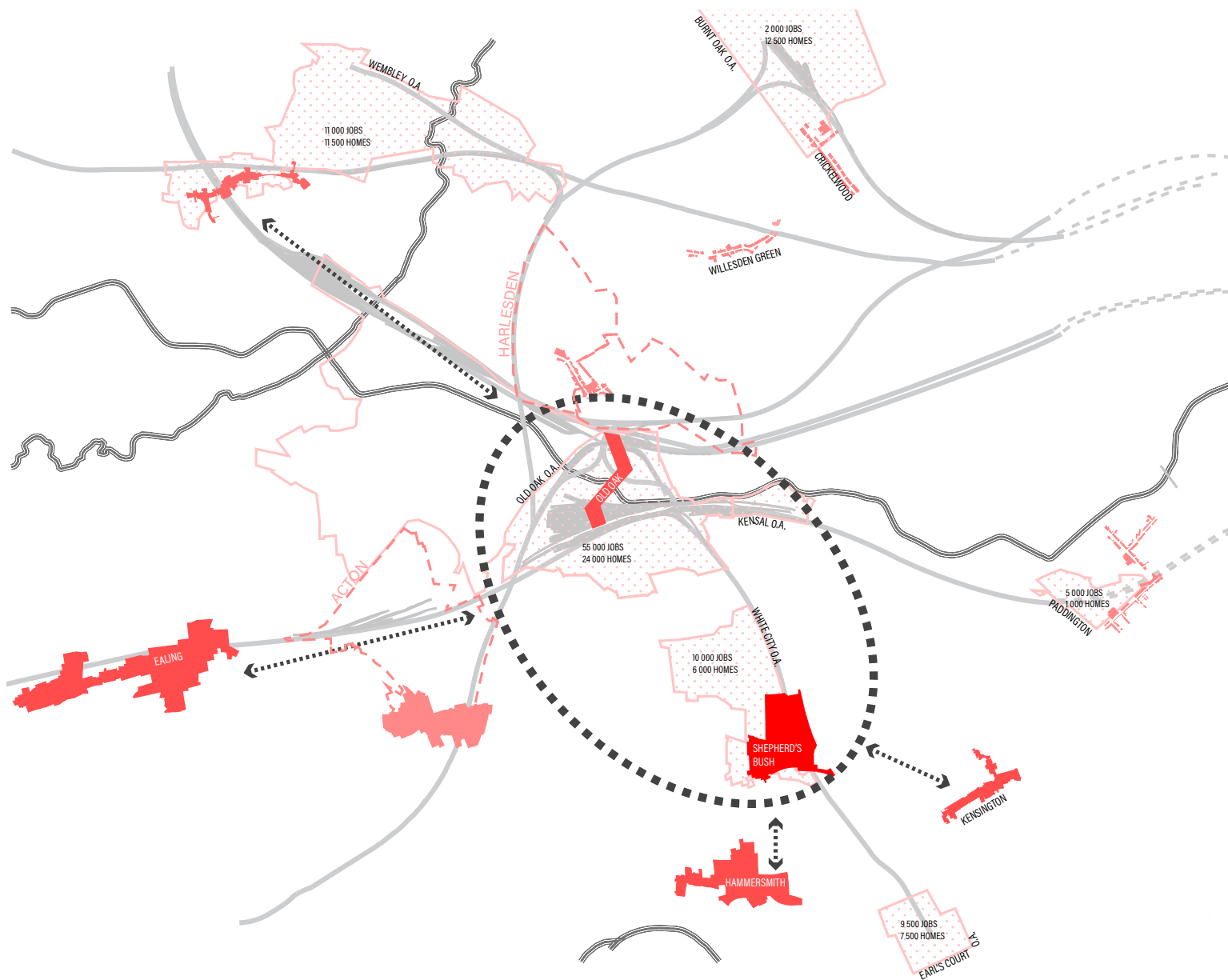
Greater London

WEST LONDON OPPORTUNITY AREAS

OLD OAK & PARK ROYAL
WALKING, CYCLING & PUBLIC REALM

X1- WIDER AREA MAPPING
NOT TO SCALE

5th
studio



Comments


- The Old Oak, Kensal and White City opportunity areas are in close proximity- and could benefit from improvements to the cycling, walking and road network

OPPORTUNITY NETWORKS

OLD OAK & PARK ROYAL
WALKING, CYCLING & PUBLIC REALM

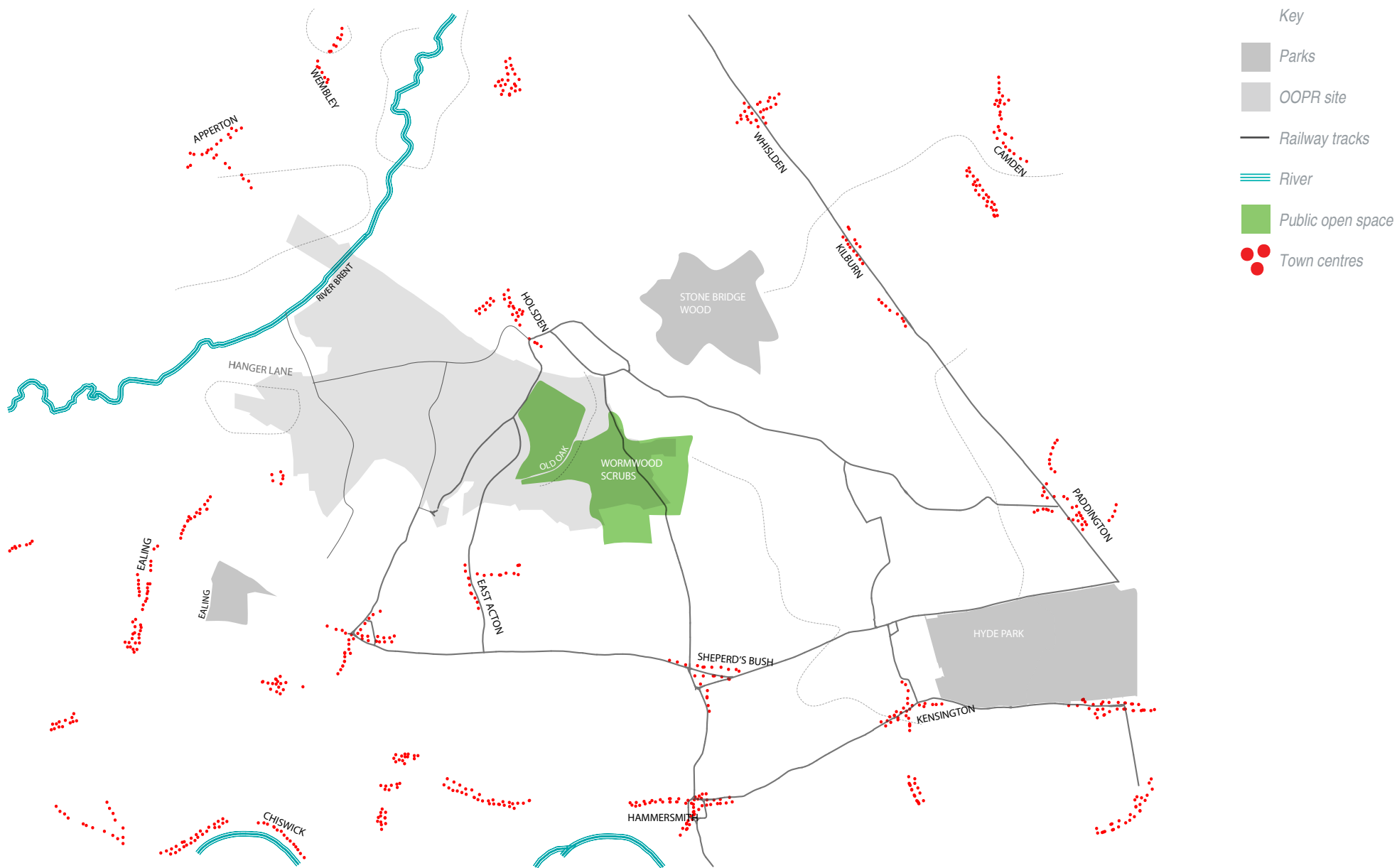
X1- WIDER AREA MAPPING
NOT TO SCALE

5th
studio



TOPOGRAPHY
 OLD OAK & PARK ROYAL
 WALKING, CYCLING & PUBLIC REALM
 X1- WIDER AREA MAPPING
 NOT TO SCALE

5th
 studio



Comments

- There are villages and hamlets where current local district centres are located
- The area is mostly agricultural land
- Many roads today follow the same alignment as the roads in 1760

RAIL NETWORK 1760
 OLD OAK & PARK ROYAL
 WALKING, CYCLING & PUBLIC REALM
 X1- WIDER AREA MAPPING
 NOT TO SCALE

5th
studio



Comments

- Constraints of major railways and canal
- In 1851, the site continues to be outside of built-up London
- Old Oak exists as the major rail hub, routes converge at the north of Old Oak

RAIL NETWORK 1851
 OLD OAK & PARK ROYAL
 WALKING, CYCLING & PUBLIC REALM
 X1- WIDER AREA MAPPING
 NOT TO SCALE

5th
studio

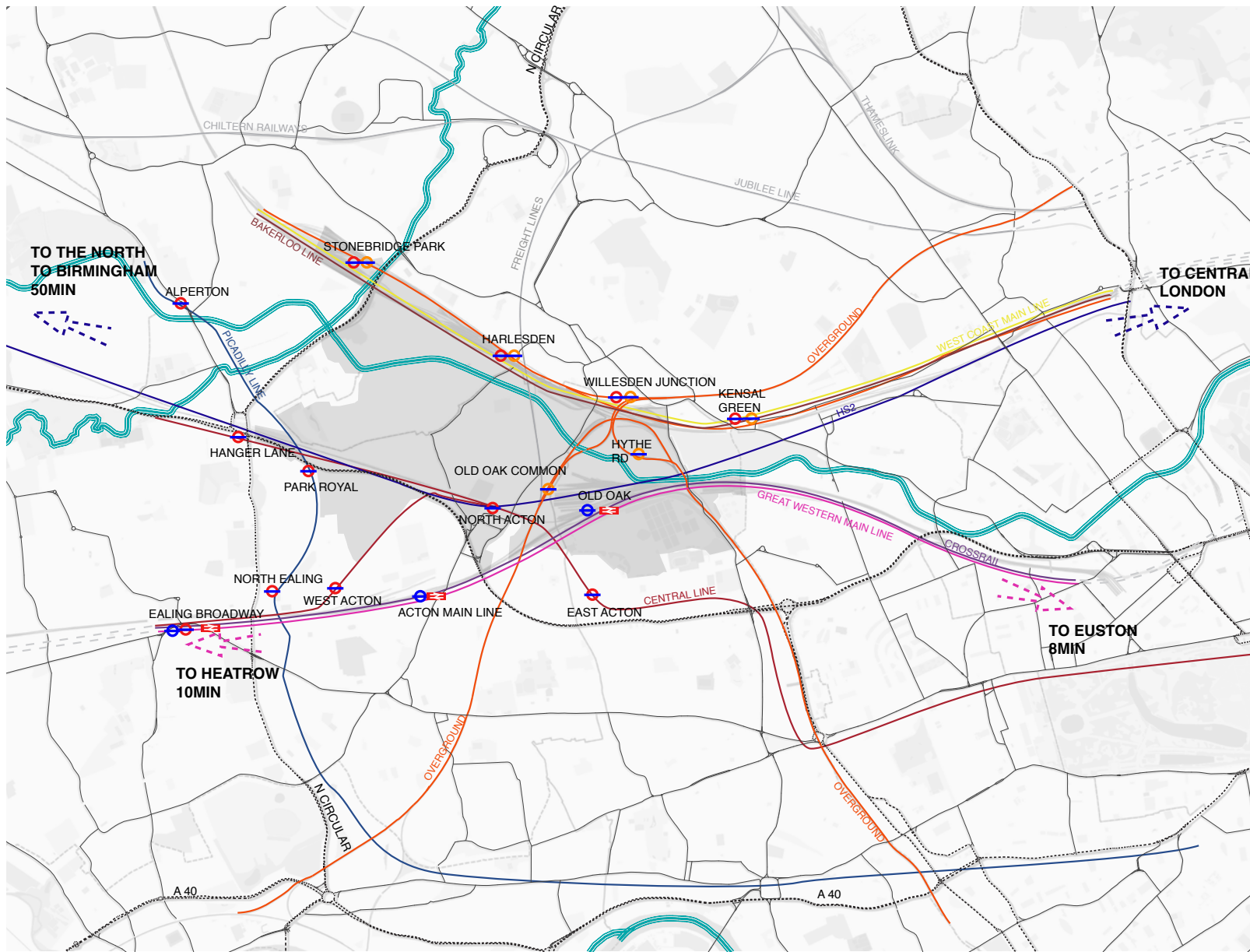


Comments

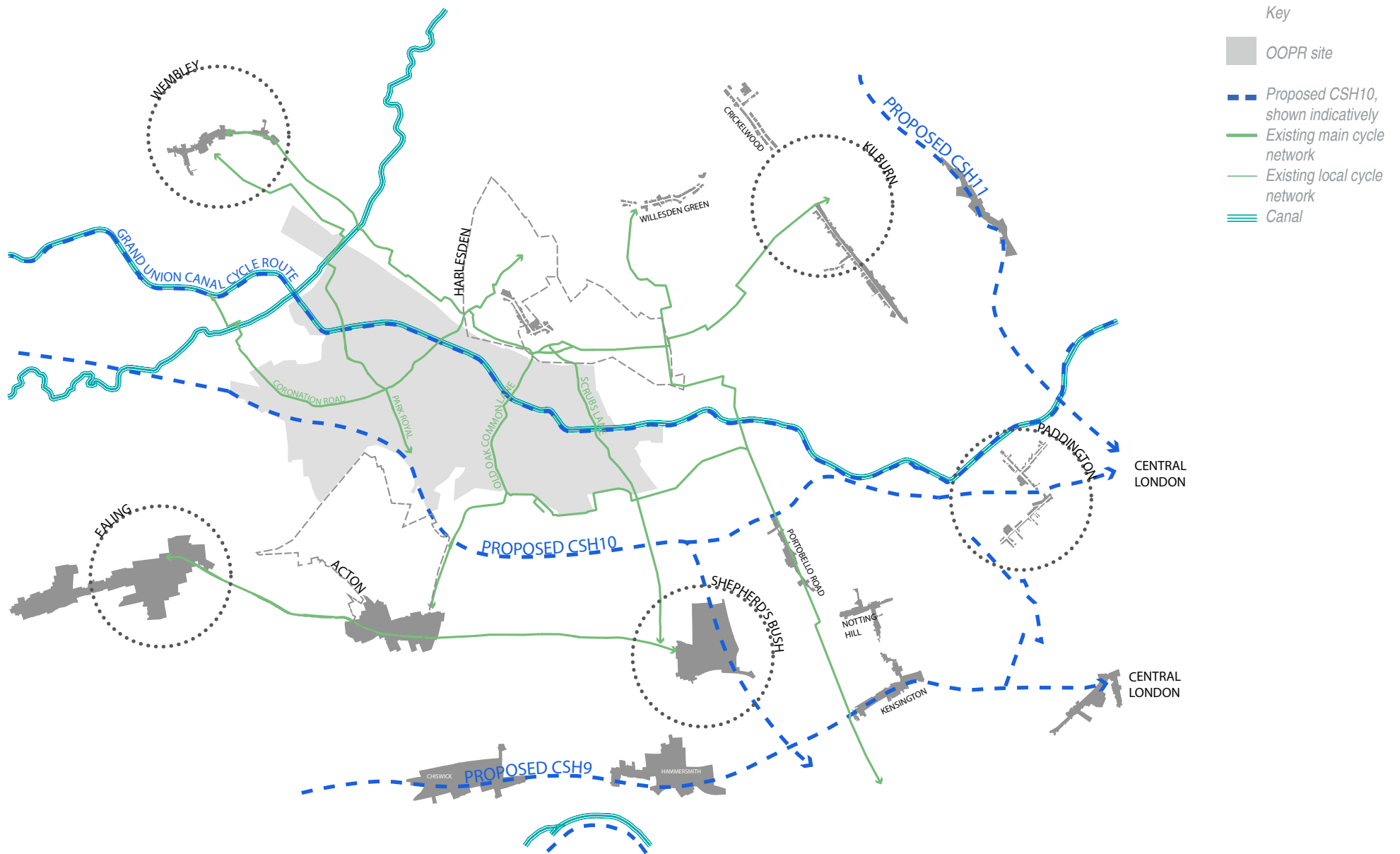
- Site located on the edge of London
- Big land owners
- Island sites bounded by the railway infrastructure remain underused

RAIL NETWORK 1920
 OLD OAK & PARK ROYAL
 WALKING, CYCLING & PUBLIC REALM
 X1- WIDER AREA MAPPING
 NOT TO SCALE

5th
studio



- Key
- OOPR site
 - Canal



Comments

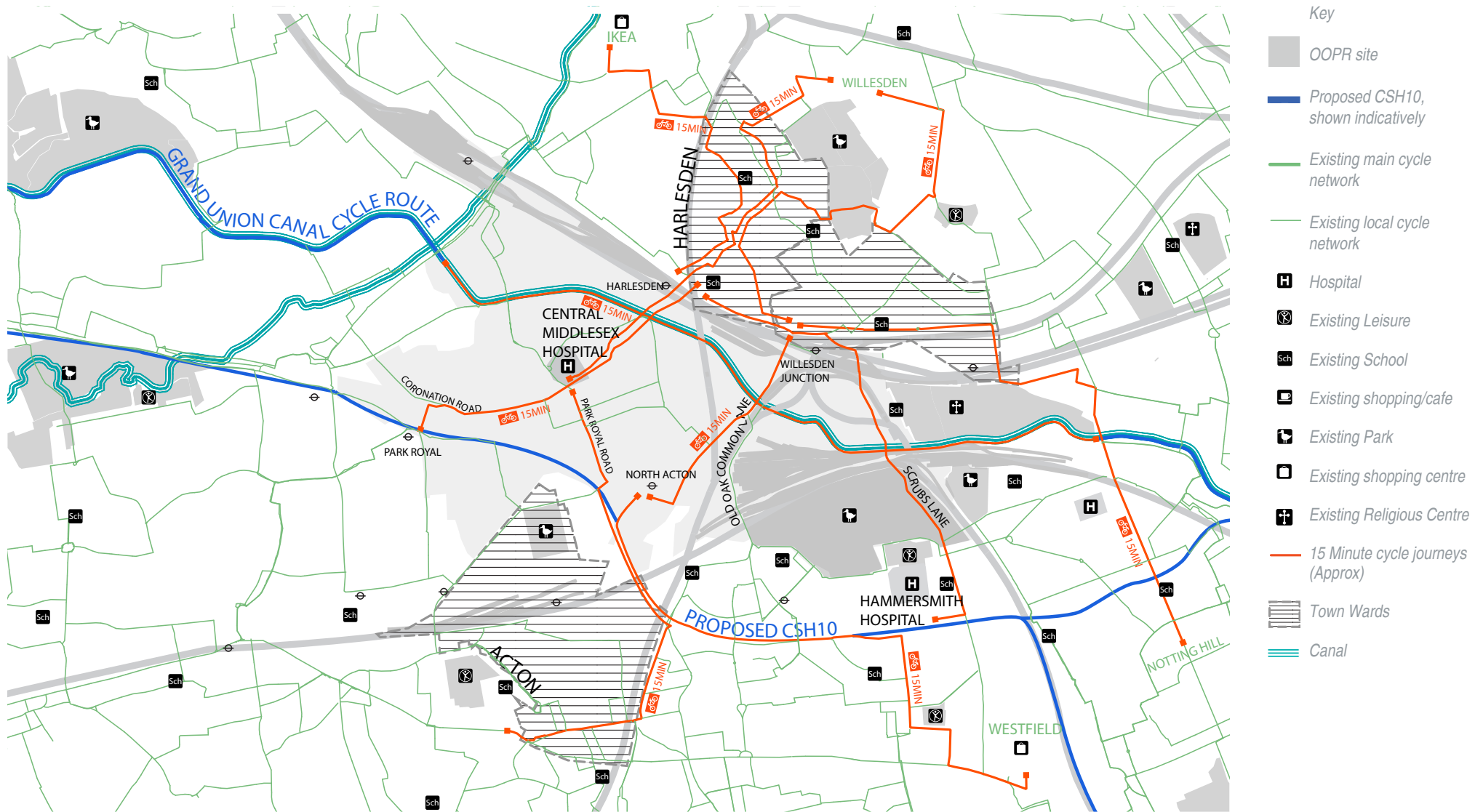
- Proposed CSH to intersect OOPR site- exact route for CSH still to be confirmed. Shown indicatively.
- Scrubs Lane, Old Oak Common Lane, big cross- major links that need improving

CYCLE NETWORK OVERVIEW

OLD OAK & PARK ROYAL
WALKING, CYCLING & PUBLIC REALM

X1- WIDER AREA MAPPING
NOT TO SCALE

5th
studio

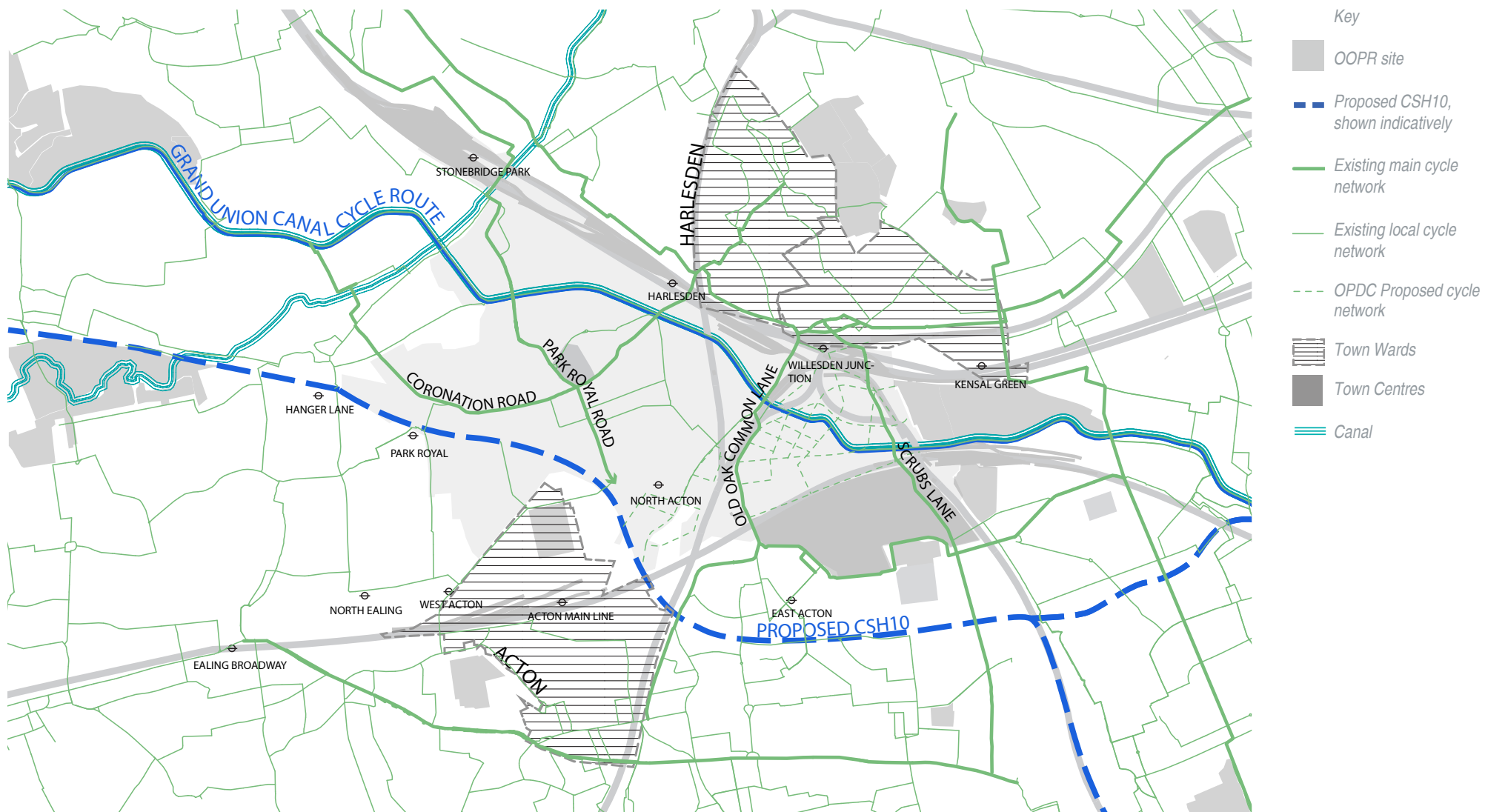


EXISTING APPROX. 15 MINUTE CYCLE

OLD OAK & PARK ROYAL
WALKING, CYCLING & PUBLIC REALM

X1- WIDER AREA MAPPING
NOT TO SCALE

5th
studio



EXISTING CYCLE NETWORK WITH LOCAL PLAN

OLD OAK & PARK ROYAL
WALKING, CYCLING & PUBLIC REALM

X1- WIDER AREA MAPPING
NOT TO SCALE

5th
studio

