

GREATER LONDON AUTHORITY

[REDACTED]
(By email)

Our Ref: MGLA061119-6504

22 November 2019

Dear [REDACTED]

Thank you for your request for information which the GLA received on 6 November 2019. Your request has been dealt with under the Freedom of Information Act 2000.

You asked for, in reference to Low Emission Neighbourhoods;

I would be grateful for a map indicating the boundaries of each of the 5 London Boroughs in 2016.

Our response to your request is as follows:

Annexed to this letter are maps indicating areas covered by Low Emission Neighbourhoods in:

- Marylebone – delivered by Westminster Council
- City Fringe (Shoreditch) – delivered by Hackney, Islington, Tower Hamlets Councils
- Barbican – City of London
- Greenwich Town Centre and Trafalgar Road – Greenwich Council
- Ilford Garden Junction – Redbridge and Newham Councils

If you have any further questions relating to this matter, please contact me, quoting the reference at the top of this letter.

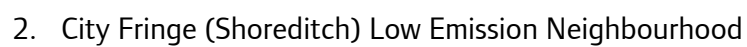
Yours sincerely

[REDACTED]
Information Governance Officer

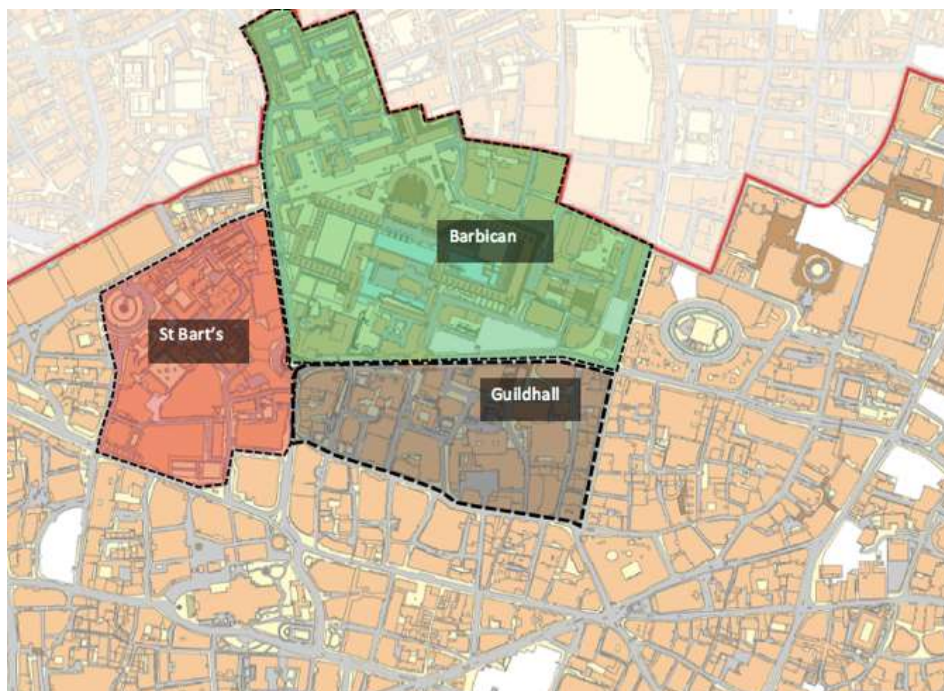
If you are unhappy with the way the GLA has handled your request, you may complain using the GLA's FOI complaints and internal review procedure, available at:

<https://www.london.gov.uk/about-us/governance-and-spending/sharing-our-information/freedom-information>

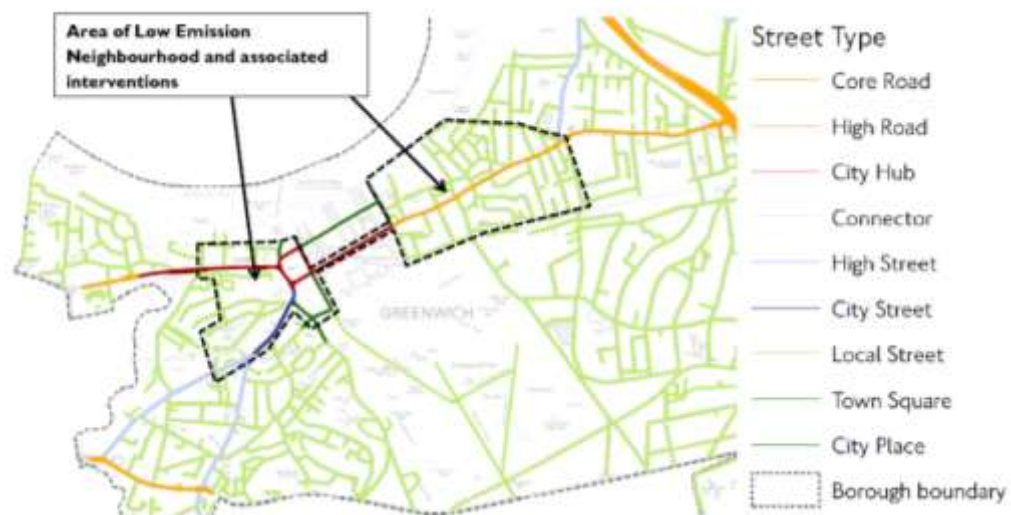
1. Marylebone Low Emission Neighbourhood



3. Barbican Low Emission Neighbourhood



4. Greenwich Town Centre and Trafalgar Road Low Emission Neighbourhood



5. Ilford Garden Junction Low Emission Neighbourhood

