

GREATER LONDON AUTHORITY

[REDACTED]
(By email)

Our Ref: MGLA121219-8854

23 January 2020

Dear [REDACTED]

Thank you for your requests for financial related information which the Greater London Authority (GLA) received on 12 December 2019. Your request has been dealt with under the Freedom of Information Act (FOI) 2000.

You asked for:

My request which is for all correspondence between AECOM and LB Haringey re supply of information re SILs and LSILs in LB Haringey for inclusion in the above named study. The correspondence would have happened in 2014-15.

Initial request from AECOM for details of SILs and LSILs in Haringey, and Haringey's response

Follow-up request from AECOM to Haringey to check accuracy of information to be included in draft Study. AECOM would have asked Haringey to check for accuracy a) the details of SIL / LSIL in the borough, and b) borough site maps prepared by AECOM.

I also request any correspondence between GLA and AECOM about information supplied by LB Haringey, and Any correspondence between GLA and LB Haringey about the information supplied to AECOM by LB Haringey.

As above correspondence would have included details of sites and maps. Please note that I am only seeking information supplied by LB Haringey

Our response to your request is as follows:

Please find attached the information we hold within scope of your request. LB Haringey updated their local plan in 2017, therefore the Planning team have put together a simple map of the industrial designations as they were in 2015. Please find this attached also along with the GIS files supplied by LB Haringey as part of the correspondence chains.

Please note that employee personal information is exempt from disclosure under s.40 (Personal information) of the Freedom of Information Act. This information could potentially identify specific individuals and as such constitutes as personal data which is defined by Article 4(1) of the General Data Protection Regulation (GDPR) to mean any information relating to an identified or identifiable living individual. It is considered that disclosure of this information

would contravene the first data protection principle under Article 5(1) of GDPR which states that Personal data must be processed lawfully, fairly and in a transparent manner in relation to the data subject. Content which is out of the scope of your request has also been redacted.

If you have any further questions relating to this matter, please contact me, quoting the reference at the top of this letter.

Yours sincerely



Information Governance Officer

If you are unhappy with the way the GLA has handled your request, you may complain using the GLA's FOI complaints and internal review procedure, available at:

<https://www.london.gov.uk/about-us/governance-and-spending/sharing-our-information/freedom-information>

[REDACTED]

From: [REDACTED] (SDS)
Sent: 17 August 2015 15:38
To: [REDACTED] <[REDACTED]@haringey.gov.uk>
Subject: RE: GLA OS Licensing request

Hi [REDACTED]

Please find the signed agreement attached.

Cheers,

[REDACTED]

From: [REDACTED] [mailto:[REDACTED]@haringey.gov.uk]
Sent: 17 August 2015 10:56
To: [REDACTED] (SDS)
Subject: FW: GLA OS Licensing request

Hi [REDACTED]

Would it be possible for you to sign and send this back to us?

Many thanks,

[REDACTED]
[REDACTED]

London Borough of Haringey
River Park House, 225 High Road, Wood Green, N22 8HQ
tel: [REDACTED]
email: [REDACTED]@haringey.gov.uk

From: [REDACTED]
Sent: 17 August 2015 10:50
To: [REDACTED]
Subject: RE: GLA OS Licensing request
Importance: High

Hi [REDACTED]

Please see attached the PSMA license for signing.

Please return this before releasing the data.

Kind Regards,

[REDACTED]

[REDACTED]
[REDACTED]

Haringey Council
7th floor, [REDACTED] House, 10 Station Road, Wood Green, London N22 7TR
[REDACTED] Wood Green 5

[REDACTED]
[REDACTED] haringey.gov.uk
www.haringey.gov.uk
[twitter@haringeycouncil](https://twitter.com/haringeycouncil)
facebook.com/haringeycouncil

 Please don't print this e-mail unless you really need to.

From: [REDACTED]
Sent: 14 August 2015 17:07
To: [REDACTED]
Subject: GLA OS Licensing request

Hi [REDACTED]

I have another OS licensing agreement for you.

Kind regards,

[REDACTED]
[REDACTED]

London Borough of Haringey
River Park House, 225 High Road, Wood Green, N22 8HQ
tel: [REDACTED]
email: [REDACTED] haringey.gov.uk

This email and any files transmitted with it are confidential, may be subject to legal privilege and are intended only for the person(s) or organisation(s) to whom this email is addressed. Any unauthorised use, retention, distribution, copying or disclosure is strictly prohibited. If you have received this email in error, please notify the system administrator at Haringey Council immediately and delete this e-mail from your system. Although this e-mail and any attachments are believed to be free of any virus or other defect which might affect any computer or system into which they are received and opened, it is the responsibility of the recipient to ensure they are virus free and no responsibility is accepted for any loss or damage from receipt or use thereof. All communications sent to or from external third party organisations may be subject to recording and/or monitoring in accordance with relevant legislation.

This email has been scanned by the Symantec Email Security.cloud service.
For more information please visit <http://www.symanteccloud.com>

Standard Form Contractor Licence

This Contractor Licence is made this 29th day of July 2015

Between:

(1) London Borough of Haringey

of Alexandra House, 10 Station Road, Wood Green, N22 7TR (the Licensor);

and

(2) Great London Authority

of City Hall, The Queens Walk, London, SE1 2AA (the Contractor).

Background

The Licensor is licensed by Ordnance Survey under the PSMA Member Licence to use Licensed Data for its Licensed Use. This Standard Form Contractor Licence (Contractor Licence) is entered into pursuant to the PSMA Member Licence and sets out the terms upon which the Licensor sub-licenses Licensed Data to the Contractor to enable the Contractor to provide Works on the Licensor's behalf.

1 Definitions & Interpretation

Expression	Meaning
Addressing Multi-Contractor Agreement – Public Sector	means an agreement of the same name between the Contractor and Ordnance Survey.
Data	means any text, graphic, image, audio and/or visual material, software, data, database content or other multimedia content, information and material.
IPR	means Intellectual property rights, including copyright, patent, trade mark, design right, database rights, trade secrets, know how, rights of confidence and all other similar rights anywhere in the world whether or not registered and including applications for registrations of any of them.
Licensed Data	means particular Ordnance Survey Data that is both: <ul style="list-style-type: none">(a) licensed by Ordnance Survey to the Licensor under the PSMA Member Licence; and(b) either:<ul style="list-style-type: none">(i) provided to the Contractor under Clause 5.1; or(ii) which the Licensor notifies to the Contractor in writing is to be considered as Licensed Data for the purposes of Clause 5.3; or(iii) where applicable, which the Contractor is licensed to use under the Addressing Multi-Contractor Agreement – Public Sector.
Licensed Use	means the Licensor's permitted use of the Licensed Data under the PSMA Member Licence.
Login Details	means the unique identifiers assigned to the Licensor when it entered into the PSMA Member Licence enabling access to the On-Line Ordering Service.

On-Line Ordering Service	means the service accessed by entering the Licensor's Login Details where indicated on Ordnance Survey's Website.
Ordnance Survey	means the Secretary of State for Business, Innovation and Skills, acting through Ordnance Survey, whose principal place of business is at Explorer House, Adanac Drive, Southampton, UK, SO16 0AS.
Ordnance Survey Data	means Data which Ordnance Survey owns (or is covered by its delegation of authority from the Controller of Her Majesty's Stationery Office) or which it licenses from a third party including, without limitation, Licensed Data.
PSMA Member Licence	means the licence between Ordnance Survey and the Licensor which is entitled PSMA Member Licence.
Style Guide	means the then current version of the style guide available on Ordnance Survey's Website including electronic artwork and requirements as to the use of acknowledgements of copyright and database right ownership.
Term	means the period specified in Clause 2.
Third Party Contractor	means a third party engaged and licensed by the Licensor pursuant to Clause 2.6 of the PSMA Member Licence.
Third Party Works	means either: <ul style="list-style-type: none"> (a) a tender by a Third Party Contractor to supply goods or services to the Licensor; or (b) the actual supply of goods or services to the Licensor by a Third Party Contractor.
Updates	means the updates, revisions and modifications to Licensed Data which Ordnance Survey may provide (or provide access to) from time to time.
Website	means the website http://www.ordnancesurvey.co.uk or such other website as Ordnance Survey determines from time to time.
Works	means either: <ul style="list-style-type: none"> (a) a tender by the Contractor to supply goods or services to the Licensor; or (b) the actual supply of goods or services to the Licensor by the Contractor.
1.1	In this Contractor Licence, unless the context otherwise requires:
1.1.1	words in the singular include the plural and vice versa;
1.1.2	references to: a) a Clause are to a clause of this Contractor Licence; b) a party are to a party to this Contractor Licence; and c) a statute or statutory provision include any amendment, extension or re-enactment of such statute or provision.
2	Term
2.1	This Contractor Licence shall commence on the date at the beginning of this Contractor Licence or, in the absence of such date, the date on which the second party in time signs this Contractor Licence, and shall, unless terminated earlier in accordance with Clause 6, expire upon the Contractor completing the provision of the Works.
3	Grant of sub-licence
3.1	In consideration of the Contractor providing the Works, the Licensor grants the Contractor, for the Term, a non-exclusive, non-transferrable, revocable sub-licence for Licensed Data, to use the Licensed Data for the Licensor's (and not the Contractor's) Licensed Use solely for the purpose of providing the Works. The Licensor shall notify the Contractor in writing of the terms of the Licensor's Licensed Use prior to or at the same time as the commencement of this Contractor Licence.
3.2	Apart from the Contractor, no person, firm or organisation (including without limitation any group company or affiliate) is granted any rights under this Contractor Licence.

- 3.3 This Contractor Licence does not give the Contractor the right to sub-license, distribute, sell or otherwise make available the Licensed Data to third parties other than:
- 3.3.1 as permitted by Clauses 5.3 and 5.4, and
- 3.3.2 where the Contractor is making the Licensed Data available to a third party on behalf of the Licensor pursuant to the Contractor's appointment by the Licensor as a data management services provider and, for the avoidance of doubt, only in accordance with the Licensor's Licensed Use.
- 4 **Obligations of Contractor**
- 4.1 The Contractor shall:
- 4.1.1 not use Licensed Data for any illegal, deceptive, misleading or unethical purpose or otherwise in any manner which may be detrimental to the reputation of Licensed Data or any person;
- 4.1.2 use its best endeavours to use adequate technological and security measures Ordnance Survey or the Licensor may reasonably recommend from time to time, to ensure that all Licensed Data, Login Details and any other similar information (such as user names and passwords) which the Licensor provides the Contractor and which the Contractor holds or is responsible for are secure from unauthorised use or access;
- 4.1.3 notify the Licensor and/or Ordnance Survey as soon as it suspects any infringement of Ordnance Survey's IPR or any unauthorised use of Login Details and any other similar information (such as user names and passwords) and give the Licensor and Ordnance Survey all reasonably required assistance in pursuing any potential infringement or remedying any unauthorised use; and
- 4.1.4 ensure that acknowledgements of copyright and database right ownership are included in a conspicuous position in all copies of Licensed Data in compliance with the Style Guide.

- 5 **Access to Licensed Data**
- 5.1 Nothing in this Contractor Licence shall oblige the Licensor to provide the Contractor with Licensed Data (including any part or Update thereof). If, at the Licensor's discretion, it does provide (or provide access to) such Licensed Data, it shall only provide such Licensed Data necessary for the Contractor to provide the Works and shall do so at a time, frequency and on a medium of the Licensor's choosing.
- 5.2 Prior to or upon the Contractor receiving Licensed Data (whether from the Licensor or a Third Party Contractor pursuant to Clause 5.3), the Licensor will inform the Contractor in writing of the scope of the Licensor's Licensed Use.
- 5.3 The Contractor shall be entitled to supply and receive copies of the Licensed Data in a digital form to and from Third Party Contractors provided that:
- 5.3.1 both the Contractor and the Third Party Contractor are licensed by the Licensor for the Licensed Data being supplied and/or received;
- 5.3.2 the Works and the Third Party Works shall each form part of a larger project or related series of works required by the Licensor;
- 5.3.3 the Contractor uses the copies of the Licensed Data supplied by the Third Party Contractor solely for the purpose of providing the Works to the Licensor as part of the Licensor's Licensed Use;
- 5.3.4 the use by the Contractor of the Licensed Data supplied by the Third Party Contractor shall be governed by this Contractor Licence;
- 5.3.5 the Contractor shall not receive any direct or indirect payment, credit or money's worth for the supply of the Licensed Data to a Third Party Contractor; and

- 5.3.6 the Contractor shall, prior to supplying any Licensed Data to a Third Party Contractor, obtain written confirmation from the Licensor that (a) the Third Party Contractor is licensed by the Licensor for the Licensed Data being supplied, and (b) the Works and the Third Party Works each form part of a larger project or related series of works required by the Licensor.
- 5.4 The Contractor shall be entitled to supply paper copies of the Licensed Data (to which it has access) (referred to in this Clause as 'Paper Copies') to any third party provided that the Contractor ensures that:
- 5.4.1 such third party is engaged to provide:
- a) all or part of the Works;
 - b) part of a larger project (which also includes the Works); or
 - c) works which, together with the Works, are part of a series of works required by the Licensor;
- and uses the Paper Copies solely for the purpose of providing a) b) or c) above to the Licensor for its Licensed Use;
- 5.4.2 the Paper Copies supplied only cover an area that is proportionate to the amount of the Works that the third party is engaged to provide;
- 5.4.3 such third party is not permitted to and shall not copy, sub-license, distribute, sell or otherwise make available the Paper Copies to third parties in any form;
- 5.4.4 the Contractor recovers or procures the destruction of all such Paper Copies immediately upon (a) completion of the works provided by the third party as referred to in Clause 5.4.1 or (b) expiry or termination of this Contractor Licence, whichever is the sooner, and the Contractor shall provide, at the Licensor's request, a sworn statement by a duly authorised person that it has complied with this Clause;
- 5.4.5 the Contractor shall not receive any direct or indirect payment, credit or money's worth for the supply of Paper Copies; and
- 5.4.6 the Paper Copies supplied by the Contractor are clearly marked in accordance with Clause 4.1.4 and contain a statement stipulating that the recipient is permitted to use the Paper Copies solely for the purpose of assisting them with the delivery to the Licensor of the works they are engaged to deliver (as referred to in Clause 5.4.1 above).
- 6 Termination**
- 6.1 Either party may terminate this Contractor Licence with immediate effect at any time by giving notice to the other party in writing.
- 6.2 This Contractor Licence will terminate automatically with immediate effect in the event that the PSMA Member Licence is terminated or expires.
- The Licensor will inform the Contractor of such termination as soon as practicable following such termination.
- 7 Effect of Termination or Expiry**
- 7.1 In the event of termination or expiry of this Contractor Licence:
- 7.1.1 the Contractor shall within 30 days of such termination or expiry destroy (or at Ordnance Survey's or the Licensor's option return) all the Licensed Data in any media which it holds or for which it is responsible (including any Licensed Data embedded in any other material) and provide, at Ordnance Survey's or the Licensor's request, a sworn statement by a duly authorised person that it no longer holds any Licensed Data (or Login Details or similar details) other than in accordance with Clause 7.1.2;
- 7.1.2 subject to Clauses 7.2 and 7.3, the Contractor may retain Licensed Data in an archive following termination or expiry of this Contractor Licence for the sole purpose of addressing a complaint or challenge from a regulator or other third party regarding the Contractor's use of such Licensed Data during the Term; and

- 7.1.3 the Contractor shall cease to be entitled to use any Login Details provided by Licensor in order to access the On-Line Ordering Service (or passwords or similar details provided in order to access any other on-line ordering service made available from time to time by Ordnance Survey).
- 7.2 The Contractor's rights under Clause 7.1.2 are on condition that:
- 7.2.1 they do not apply to Licensed Data including third party IPR;
- 7.2.2 the Contractor shall not disclose Licensed Data retained under Clause 7.1.2 to any regulator or other third party except to the extent necessary for the relevant purpose and in paper or read-only electronic format only;
- 7.2.3 the Contractor must store such Licensed Data separately from any other Ordnance Survey Data which the Contractor holds;
- 7.2.4 subject to Clause 11, neither the Licensor nor Ordnance Survey shall have any liability in respect of the Contractor's use of such Licensed Data following termination or expiry of this Contractor Licence; and
- 7.2.5 should any of the events listed below exist on termination / expiry of the Contractor Licence, no archive rights shall be granted under Clause 7.1.2:
- a) the Contractor is in breach of the Contractor Licence;
 - b) the Contractor has ceased to carry on business;
 - c) the Contractor is insolvent or threatened with insolvency or has undergone a change of control of its business other than for the purpose of a bona fide internal group restructuring; or
 - d) Ordnance Survey has lost the right to administer Crown copyright and/or Crown database right in respect of Licensed Data.
- 7.3 The Licensor and/or Ordnance Survey may terminate the Contractor's right under Clause 7.1.2 at any time in the event that the Contractor:
- 7.3.1 uses or discloses the relevant Licensed Data other than strictly in accordance with this Clause 7; or
- 7.3.2 breaches any surviving term of this Contractor Licence,
- In which event the Contractor shall comply with an obligation equivalent to Clause 7.1.1 in respect of such Licensed Data.
- 7.4 Those Clauses Intended to survive termination or expiry (including, without limitation, Clauses 1, 4.1.2, 4.1.3, 5.4.4, 6.2, 7, 9, 10, and 11 to 15) shall continue in full force and effect notwithstanding such termination or expiry.
- 8 Variation
- 8.1 The Licensor shall be entitled to vary this Contractor Licence with immediate effect by giving notice in writing to the Contractor.
- 8.2 If the Contractor is not entitled to use specific Licensed Data as a result of the variation of this Contractor Licence in accordance with Clause 8.1, then this shall be treated as a termination in part in relation to that specific Licensed Data and the Contractor shall comply with an obligation equivalent to Clause 7.1.1 with respect to such Licensed Data.
- 9 Auditing
- 9.1 Upon Ordnance Survey's or the Licensor's written request, the Contractor shall provide written evidence of compliance with its obligations under this Contractor Licence.
- 9.2 The Contractor shall maintain accurate and complete records of its use of the Licensed Data. Ordnance Survey and/or the Licensor (and their respective representatives) have the right on reasonable notice during business hours to enter the Contractor's premises and to inspect and audit its systems, operations and all supporting documentation to ensure the Contractor's compliance with this Contractor Licence and to take copies of any necessary records. The Contractor shall, at its expense, make appropriate employees and facilities available to provide Ordnance Survey and/or the Licensor with all reasonable assistance to enable such inspection, auditing and copying to take place.

- 9.3 The Contractor will comply with reasonable measures stipulated by Ordnance Survey or the Licensor as a result of any audit.
- 10 **Warranties**
- 10.1 The Licensor and Ordnance Survey exclude to the fullest extent permissible by law all express or implied warranties.
- 11 **Liabilities**
- 11.1 Nothing in this Contractor Licence shall exclude or limit either party's (or, if applicable, Ordnance Survey's) liability for:
- 11.1.1 death or personal injury to the extent it results from its negligence, or that of its employees or agents; or
- 11.1.2 fraud or fraudulent misrepresentation.
- 11.2 The Contractor acknowledges that Ordnance Survey shall have no liability whatsoever in respect of its use of the Licensed Data.
- 11.3 Subject to clause 11.1, the Contractor will indemnify the Licensor against all and any loss, liability, costs (including without limitation legal costs), claims, damages or expenses suffered or incurred by the Licensor or for which the Licensor may become liable arising out of any breach by the Contractor of any of the provisions of this Contractor Licence or the use by the Contractor of the Licensed Data.

- 12 **Assignment, subcontracting and sublicensing**
- 12.1 Except as agreed in writing by Ordnance Survey, neither party is entitled to assign, license, transfer or novate any of their rights and/or obligations under this Contractor Licence.
- 13 **Waiver**
- 13.1 The waiver on a particular occasion by either party of rights under this Contractor Licence does not imply that other rights will be waived.
- 13.2 No delay in exercising any right under this Contractor Licence shall constitute a waiver of such right.
- 14 **Contracts (Rights of Third Parties) Act 1999**
- 14.1 Subject to Clause 14.2, a person who is not a party to this Contractor Licence has no right under the Contracts (Rights of Third Parties) Act 1999 to enforce or enjoy the benefit of any term of this Contractor Licence.
- 14.2 Ordnance Survey shall be entitled to the benefit of the terms of this Contractor Licence and the rights to enforce such terms under the Contracts (Rights of Third Parties) Act 1999.
- 15 **Governing Law and Jurisdiction**
- 15.1 This Contractor Licence is governed by the law of England and Wales and both parties submit to the exclusive jurisdiction of the English courts.

Having read and understood this Contractor Licence, signed for and on behalf of [Licensor]

Signature

Name

Title

Date 17/08/2015

Having read and understood this Contractor Licence, signed for and on behalf of [Contractor]

Signature

Name

Title

Date 17/08/2015

Appendix 1: Supplied Data

- OS Mastermap coverage for the borough of Haringey in TAB format.
- Code-Point with polygons in TAB form
- OS Streetview in TAB form

Appendix 2: Data / End user purpose

The GLA currently holds spatial planning data belonging to all 33 London Boroughs, which allows us to maintain London wide datasets. The last full update of all layers was carried out back in 2008 by Landmark. Individual layers have been updated since but we would now like to carry out a full comprehensive update of all our data. We will require the GIS datasets that make up your borough LDF proposal maps.

(In order of importance)

Employment/ Industrial Land e.g. SIL, LSIS, DEAs etc.
Open Space e.g. MOL, Greenbelt and Parks
Town Centres
Local/ Neighbourhood centres
Regeneration Areas
Opportunity Areas
Conservation Areas
Retail frontages

From:
Sent:

[REDACTED]

Cc:

Subject:

RE: 2015 London Industrial Land Baseline Study - reminder

Hi all,

[REDACTED]
[REDACTED]
[REDACTED]
[REDACTED]
[REDACTED]
[REDACTED]
Strategic Planning Manager
Spatial Strategy Team
GREATER LONDON AUTHORITY

[REDACTED]
www.london.gov.uk | <http://www.london.gov.uk/priorities/planning/londonplan>

From: [REDACTED]
Sent: 27 May 2015 15:26

[REDACTED]

[REDACTED]

Subject: 2015 London Industrial Land Baseline Study - Borough engagement (email 1 of 3)

Dear borough colleagues,

Further to recent communication please find attached the first of three emails containing the **draft 2015 industrial land baseline maps** from AECOM for your review and verification. The three emails (including this one) cover:

- (1) Overview borough level **draft 2015 industrial land baseline maps** (this email – see links to each borough below)
- (2) Detailed inset **draft 2015 industrial land baseline maps** (2nd email) – grouped by sub-regions
- (3) Overview borough level maps indicating potential areas of change in Opportunity Areas/Housing Zones (3rd email)

Please refer to the attached note which sets out detailed instructions for verifying the maps and submitting responses including potential areas of change/industrial land release coming forward in your Local Plan work. I also attach a copy of the legend which you will need to interpret the maps.

We ask for responses to be submitted **direct to AECOM by Wednesday 10th June** please. If you have any questions please email [REDACTED] [REDACTED] [REDACTED] [aecom.com](mailto:[REDACTED]@aecom.com) and [REDACTED] [REDACTED] [REDACTED] [aecom.com](mailto:[REDACTED]@aecom.com).

Thank you very much for your inputs.

Kind regards
[REDACTED]

[REDACTED] | Senior Strategic Planner | London Plan Team
Greater London Authority

[REDACTED]
www.london.gov.uk

These files will be available for download until 6/2/2015

<u>File</u>	<u>Description</u>	<u>Size</u>
London Borough Overview Industrial Land Policy Map FINAL v2 Barking and Dagenham.pdf		8,139KB
London Borough Overview Industrial Land Policy Map FINAL v2 Barnet.pdf		15,557KB
London Borough Overview Industrial Land Policy Map FINAL v2 Bexley.pdf		8,250KB
London Borough Overview Industrial Land Policy Map FINAL v2 Brent.pdf		14,811KB
London Borough Overview Industrial Land Policy Map FINAL v2 Bromley.pdf		12,694KB
London Borough Overview Industrial Land Policy Map FINAL v2 Camden.pdf		12,804KB
London Borough Overview Industrial Land Policy Map FINAL v2 City of London.pdf		1,602KB
London Borough Overview Industrial Land Policy Map FINAL v2 City of Westminster.pdf		8,743KB

London Borough Overview Industrial Land Policy Map FINAL v2 Croydon.pdf	13,389KB
London Borough Overview Industrial Land Policy Map FINAL v2 Ealing.pdf	12,427KB
London Borough Overview Industrial Land Policy Map FINAL v2 Enfield.pdf	9,248KB
London Borough Overview Industrial Land Policy Map FINAL v2 Greenwich.pdf	12,988KB
London Borough Overview Industrial Land Policy Map FINAL v2 Hackney.pdf	9,576KB
London Borough Overview Industrial Land Policy Map FINAL v2 Hammersmith and Fulham.pdf	11,768KB
London Borough Overview Industrial Land Policy Map FINAL v2 Haringey.pdf	8,884KB
London Borough Overview Industrial Land Policy Map FINAL v2 Harrow.pdf	10,129KB
London Borough Overview Industrial Land Policy Map FINAL v2 Havering.pdf	6,166KB
London Borough Overview Industrial Land Policy Map FINAL v2 Hillingdon.pdf	16,462KB
London Borough Overview Industrial Land Policy Map FINAL v2 Hounslow.pdf	10,415KB
London Borough Overview Industrial Land Policy Map FINAL v2 Islington.pdf	11,002KB
London Borough Overview Industrial Land Policy Map FINAL v2 Kensington and Chelsea.pdf	5,632KB
London Borough Overview Industrial Land Policy Map FINAL v2 Kingston upon Thames.pdf	14,782KB
London Borough Overview Industrial Land Policy Map FINAL v2 Lambeth.pdf	21,548KB
London Borough Overview Industrial Land Policy Map FINAL v2 Lewisham.pdf	14,280KB
London Borough Overview Industrial Land Policy Map FINAL v2 Merton.pdf	10,423KB
London Borough Overview Industrial Land Policy Map FINAL v2 Newham.pdf	7,740KB
London Borough Overview Industrial Land Policy Map FINAL v2 Redbridge.pdf	8,364KB
London Borough Overview Industrial Land Policy Map FINAL v2 Richmond upon Thames.pdf	13,461KB
London Borough Overview Industrial Land Policy Map FINAL v2 Southwark.pdf	19,112KB
London Borough Overview Industrial Land Policy Map FINAL v2 Sutton.pdf	12,082KB
London Borough Overview Industrial Land Policy Map FINAL v2 Tower Hamlets.pdf	10,727KB
London Borough Overview Industrial Land Policy Map FINAL v2 Waltham Forest.pdf	16,150KB
London Borough Overview Industrial Land Policy Map FINAL v2 Wandsworth.pdf	9,680KB

From: [REDACTED]@enfield.gov.uk]

Sent: 17 April 2015 11:00

To: [REDACTED]@lbld.gov.uk; [REDACTED]@barnet.gov.uk; [REDACTED]@barnet.gov.uk; [REDACTED]@bexley.gov.uk;
[REDACTED]@bexley.gov.uk; [REDACTED]@bexley.gov.uk; [REDACTED]@brent.gov.uk;
brent.gov.uk; [REDACTED]@brent.gov.uk; [REDACTED]@brent.gov.uk; [REDACTED]@bromley.gov.uk;
@bromley.gov.uk; [REDACTED]@bromley.gov.uk; [REDACTED]@camden.gov.uk;
@Camden.gov.uk; [REDACTED]@camden.gov.uk; [REDACTED]@camden.gov.uk;
@cityoflondon.gov.uk; [REDACTED]@croydon.gov.uk; [REDACTED]@croydon.gov.uk;
@croydon.gov.uk; [REDACTED]@ealing.gov.uk; [REDACTED]@royalgreenwich.gov.uk;
@royalgreenwich.gov.uk; [REDACTED]@royalgreenwich.gov.uk;
@royalgreenwich.gov.uk; [REDACTED]@Hackney.gov.uk; [REDACTED]@Hackney.gov.uk;
@Hackney.gov.uk; [REDACTED]@lbhf.gov.uk; [REDACTED]@lbhf.gov.uk;
@LBHF.gov.uk; [REDACTED]@haringey.gov.uk; [REDACTED]@haringey.gov.uk;
@haringey.gov.uk; [REDACTED]@haringey.gov.uk; [REDACTED]@haringey.gov.uk;
@harrow.gov.uk; [REDACTED]@haringey.gov.uk; [REDACTED]@haringey.gov.uk;
@haringey.gov.uk; [REDACTED]@haringey.gov.uk; [REDACTED]@hillingdon.gov.uk;
@hounslow.gov.uk; [REDACTED]@hounslow.gov.uk; [REDACTED]@hounslow.gov.uk;
@islington.gov.uk; [REDACTED]@islington.gov.uk; [REDACTED]@rbkc.gov.uk;
@rbkc.gov.uk; [REDACTED]@rbkc.gov.uk; [REDACTED]@rbk.kingston.gov.uk;
@rbk.kingston.gov.uk; [REDACTED]@rbkc.gov.uk; [REDACTED]@rbk.kingston.gov.uk;
@lambeth.gov.uk; [REDACTED]@lambeth.gov.uk; [REDACTED]@lewisham.gov.uk; [REDACTED]@lewisham.gov.uk;
@merton.gov.uk; [REDACTED]@newham.gov.uk; [REDACTED]@newham.gov.uk;
@newham.gov.uk; [REDACTED]@newham.gov.uk; [REDACTED]@redbridge.gov.uk;
@redbridge.gov.uk; [REDACTED]@richmond.gov.uk; [REDACTED]@richmond.gov.uk;
@southwark.gov.uk; [REDACTED]@southwark.gov.uk; [REDACTED]@southwark.gov.uk;

[redacted]@southwark.gov.uk; [redacted]@southwark.gov.uk; [redacted]@southwark.gov.uk;
[redacted]sutton.gov.uk; [redacted]@towerhamlets.gov.uk; [redacted]@towerhamlets.gov.uk;
[redacted]@towerhamlets.gov.uk; [redacted]@towerhamlets.gov.uk; [redacted]@towerhamlets.gov.uk;
[redacted]@walthamforest.gov.uk; [redacted]@walthamforest.gov.uk; [redacted]@walthamforest.gov.uk;
[redacted]@wandsworth.gov.uk; [redacted]@wandsworth.gov.uk; [redacted]@wandsworth.gov.uk;
[redacted]@westminster.gov.uk; [redacted]@westminster.gov.uk; [redacted]@westminster.gov.uk;
[redacted]@leevalleypark.org.uk; [redacted]londonlegacy.co.uk; [redacted]@londoncouncils.gov.uk;
[redacted]@tfl.gov.uk; [redacted]

Cc: [redacted]

Subject: FW: 2015 London Industrial Land Baseline Study - Borough engagement notice [SEC=UNCLASSIFIED]

Classification: UNCLASSIFIED

Dear all,

Please see the email below from [redacted] GLA

Kind regards
[redacted]

Dear ALBPO colleagues

Further to GLA updates at recent ALBPO meetings I am writing to let you know how we intend to engage boroughs during the development of the GLA Industrial Land Baseline and Economy Study 2015. This study is being carried out by consultants AECOM/DTZ and it will form part of the evidence base for the next full review of the London Plan and will also be a useful resource for local plan policy development.

The study will update the previous 2010 baseline maps detailing the supply of London's industrial land in designated Strategic Industrial Locations, Locally Significant Industrial Sites and other smaller non-designated industrial sites (including land in waste management, logistics, utilities and land for transport as well as vacant industrial land). The study will also consider industrial land that is potentially changing to other uses, including sites with planning permission for change of use, prior approval office to resi permitted development in industrial areas, local plan site designations, and other potential release for example through Housing Zones and Opportunity Area Planning Frameworks.

AECOM are currently preparing **draft 2015 industrial land baseline maps** and there will be an opportunity for boroughs to check and verify these maps during the development of the project and confirm details of any local plan proposals for changes to industrial land designations.

We anticipate that the borough verification phase will take place in the **second/third week in May**, for a period of 2 weeks in total.

Can I thank you in advance for your support with this piece of work and we will be in touch again in May with the draft maps and further details. In the meantime if you have any questions please do not hesitate to get in touch.

Kind regards
[redacted]

[redacted] | Senior Strategic Planner | London Plan Team
Greater London Authority
City Hall | The Queen's Walk | London | SE1 2AA

[redacted]london.gov.uk
www.london.gov.uk

Air pollution can seriously affect us all, let's breathe better together
[Sign up for free alerts on days when pollution is higher](#)

Hi [REDACTED]

Thanks,

Switchboard: +44 (0)20 7798 5000
Fax: +44 (0)20 7798 5001
<http://www.aecom.com>

Hi [REDACTED]

Many thanks

Hi [REDACTED] and [REDACTED]

I concur that it would be good to get the full picture from [REDACTED]

[REDACTED]

Suggest, [REDACTED] that we progress on this basis and then engage [REDACTED] next week re: these boroughs.

Best regards,

[REDACTED]

[REDACTED]

[REDACTED] [aecom.com](http://www.aecom.com)

AECOM
6-8 Greencoat Place, London, SW1P 1PL, United Kingdom

Switchboard: +44 (0)20 7798 5000
Fax: +44 (0)20 7798 5001
<http://www.aecom.com>

URS and AECOM have joined together as one company. [Learn more.](#)

Whilst AECOM and URS have become one company, contracting entities (all of which are now wholly owned by AECOM) and lines of communication currently remain the same unless specifically agreed or communicated otherwise.

From: [REDACTED] [mailto:[REDACTED][london.gov.uk](mailto:[REDACTED]@london.gov.uk)]

Sent: 13 April 2015 11:47

To: [REDACTED]

Cc: [REDACTED]

Subject: RE: GLA Industrial Land Baseline: London Plan SIL and Local Plan GIS boundaries

[REDACTED]

[REDACTED]

Kind regards

[REDACTED]

Email: [REDACTED][london.gov.uk](mailto:[REDACTED]@london.gov.uk)

From: [REDACTED] [mailto:[REDACTED][aecom.com](mailto:[REDACTED]@aecom.com)]

Sent: 10 April 2015 16:32

To: [REDACTED]

Cc: [REDACTED]

Subject: RE: GLA Industrial Land Baseline: London Plan SIL and Local Plan GIS boundaries

Hi [REDACTED] and [REDACTED]

[REDACTED]

Kind regards

Email: [REDACTED]@london.gov.uk

From: [REDACTED] [mailto:[REDACTED]@aecom.com]
Sent: 09 April 2015 12:59
To: [REDACTED]
Cc: [REDACTED]
Subject: RE: GLA Industrial Land Baseline: London Plan SIL and Local Plan GIS boundaries

Hi [REDACTED]

I'm working with [REDACTED] at AECOM on the Industrial Land Baseline project.

Having reviewed the London Plan SIL and Local Plan GIS boundaries, including with GIS colleagues, we have just a couple of queries relating to them:

1. **For Bexley and Enfield, a cross-check of the boundaries/layer against the actual borough proposals maps reveals that the LSISs (or equivalent in terms of name/designation) are missing from the 'UDP' dataset.** We wanted to confirm whether these have just not been provided by the borough, presumably through error, or whether they had given reason for purposefully not providing them e.g. their draft local plan might be proposing to remove the designation and thus they perhaps didn't want them mapped. If the former, which I'd expect is more likely, we will take the 2010 position on LSIS as the default.
2. **Are you able to confirm which boroughs didn't respond with GIS files?** Whilst we can largely deduce this ourselves by identifying the boroughs with no layers in the dataset, some boroughs, e.g. Kensington and Chelsea, contained little designated land in 2010 and could have since adopted policies whereby none of the land is now designated. If this were the case, there'd be no layers in the dataset for this borough and we would, on the basis of [REDACTED] suggested method below (which we are happy with), deduce that the 2010 policy position is correct, when there is a chance it may not be. It would thus be good to head-off this issue by knowing definitively which boroughs responded and those which didn't.

If any of the above is unclear [REDACTED] do let me know.

Best regards,

[REDACTED]

[REDACTED]
[REDACTED]

[REDACTED]@aecom.com

AECOM
6-8 Greencoat Place, London, SW1P 1PL, United Kingdom

Switchboard: +44 (0)20 7798 5000
Fax: +44 (0)20 7798 5001
<http://www.aecom.com>

URS and AECOM have joined together as one company. [Learn more.](#)

Whilst AECOM and URS have become one company, contracting entities (all of which are now wholly owned by AECOM) and lines of communication currently remain the same unless specifically agreed or communicated otherwise.

Hi

Kind regards

From: [REDACTED] [mailto:[REDACTED]@aecom.com]
Sent: 02 April 2015 11:41
To: [REDACTED]
Subject: RE: GLA Industrial Land Baseline: Inception notes

AECOM
6-8 Greencoat Place, London, SW1P 1PL
T+44 (0) 207 798 5000 F +44 (0) 207 798 5001
www.aecom.com

URS and AECOM have joined together as one company. Learn more

Twitter | Facebook | LinkedIn | Google+

[REDACTED]

From: [REDACTED] <[REDACTED]@haringey.gov.uk>
Sent: 26 March 2015 13:32
To: [REDACTED] (SDS) <[REDACTED]@london.gov.uk>
Subject: Borough Proposal Map Data Request & LDD

Hi [REDACTED]

Let me know how these are.

I have also attached template of the database.

Regards,

[REDACTED]
GIS and Planning Policy Officer
London Borough of Haringey
tel: [REDACTED]
email: [REDACTED]@haringey.gov.uk

Are you registered to vote?

Don't get turned away at the ballot box

Register your details at www.gov.uk/register-to-vote by 20 April 2015 to vote in the 2015 parliamentary general election.

#yourvotematters

This email and any files transmitted with it are confidential, may be subject to legal privilege and are intended only for the person(s) or organisation(s) to whom this email is addressed. Any unauthorised use, retention, distribution, copying or disclosure is strictly prohibited. If you have received this email in error, please notify the system administrator at Haringey Council immediately and delete this e-mail from your system. Although this e-mail and any attachments are believed to be free of any virus or other defect which might affect any computer or system into which they are received and opened, it is the responsibility of the recipient to ensure they are virus free and no responsibility is accepted for any loss or damage from receipt or use thereof. All communications sent to or from external third party organisations may be subject to recording and/or monitoring in accordance with relevant legislation.

This email has been scanned by the Symantec Email Security.cloud service.
For more information please visit <http://www.symanteccloud.com>

00000	00001	00002	00003	00004	00005	00006	00007	00008	00009	00010	00011	00012	00013	00014	00015	00016	00017	00018	00019	00020	00021	00022	00023	00024	00025	00026	00027	00028	00029	00030	00031	00032	00033	00034	00035	00036	00037	00038	00039	00040	00041	00042	00043	00044	00045	00046	00047	00048	00049	00050	00051	00052	00053	00054	00055	00056	00057	00058	00059	00060	00061	00062	00063	00064	00065	00066	00067	00068	00069	00070	00071	00072	00073	00074	00075	00076	00077	00078	00079	00080	00081	00082	00083	00084	00085	00086	00087	00088	00089	00090	00091	00092	00093	00094	00095	00096	00097	00098	00099
-------	-------	-------	-------	-------	-------	-------	-------	-------	-------	-------	-------	-------	-------	-------	-------	-------	-------	-------	-------	-------	-------	-------	-------	-------	-------	-------	-------	-------	-------	-------	-------	-------	-------	-------	-------	-------	-------	-------	-------	-------	-------	-------	-------	-------	-------	-------	-------	-------	-------	-------	-------	-------	-------	-------	-------	-------	-------	-------	-------	-------	-------	-------	-------	-------	-------	-------	-------	-------	-------	-------	-------	-------	-------	-------	-------	-------	-------	-------	-------	-------	-------	-------	-------	-------	-------	-------	-------	-------	-------	-------	-------	-------	-------	-------	-------	-------	-------	-------	-------

1. The first part of the document is a title page.

2. The second part of the document is a table of contents.

3. The third part of the document is a list of figures.

4. The fourth part of the document is a list of tables.

5. The fifth part of the document is a list of references.

6. The sixth part of the document is a list of appendices.

7. The seventh part of the document is a list of footnotes.

8. The eighth part of the document is a list of glossary terms.

9. The ninth part of the document is a list of abbreviations.

10. The tenth part of the document is a list of symbols.

11. The eleventh part of the document is a list of units.

12. The twelfth part of the document is a list of constants.

13. The thirteenth part of the document is a list of variables.

14. The fourteenth part of the document is a list of parameters.

[REDACTED]

From: [REDACTED] <[REDACTED]@haringey.gov.uk>
Sent: 19 March 2015 11:29
To: [REDACTED] (SDS) <[REDACTED]@london.gov.uk>
Subject: RE: Borough Proposal Map Data Request

Hi [REDACTED]

Sorry I've been out of the office the last few days.

I will get him to send it over by the end of the week. He just needed to confirm some new layers we had as we have 4 new policy documents.

[REDACTED]
[REDACTED]
London Borough of Haringey
tel: [REDACTED]
email: [REDACTED]@haringey.gov.uk

From: [REDACTED] (SDS) [mailto:[REDACTED]@london.gov.uk]
Sent: 17 March 2015 16:41
To: [REDACTED]
Subject: RE: Borough Proposal Map Data Request

Hi [REDACTED]

Sorry to be a pest! Please could you chase this with [REDACTED]

I have a group of consultants waiting to start an Industrial land project for the GLA. Any help would be greatly appreciated!

Many thanks,

From: [REDACTED] (SDS)
Sent: 10 March 2015 14:08
To: [REDACTED]
Subject: RE: Borough Proposal Map Data Request

No I haven't yet.

From: [REDACTED] [mailto:[REDACTED]@haringey.gov.uk]
Sent: 10 March 2015 14:06
To: [REDACTED] (SDS)
Subject: RE: Borough Proposal Map Data Request

Hi [REDACTED]

Have you had anything from [REDACTED] at Haringey?

[REDACTED]
[REDACTED]
London Borough of Haringey
tel: [REDACTED]
email: [REDACTED]@haringey.gov.uk

From: [REDACTED] (SDS) [mailto:[REDACTED]@london.gov.uk]
Sent: 10 March 2015 13:40
To: [REDACTED]@lbbd.gov.uk; [REDACTED]@barnet.gov.uk; [REDACTED]@bexley.gov.uk;
[REDACTED]@brent.gov.uk; [REDACTED]@bromley.gov.uk; [REDACTED]@camden.gov.uk;
[REDACTED]@cityoflondon.gov.uk; [REDACTED]Croydon.Gov.UK; [REDACTED]@ealing.gov.uk;
[REDACTED]@enfield.gov.uk; [REDACTED]@royalgreenwich.gov.uk; [REDACTED]@Hackney.gov.uk;
[REDACTED]@lbhf.gov.uk; [REDACTED]@harrow.gov.uk; [REDACTED]@oneSource.co.uk;
[REDACTED]@hillington.gov.uk; [REDACTED]@hounslow.gov.uk; [REDACTED]@islington.gov.uk;
[REDACTED]@rbkc.gov.uk; [REDACTED]@kingston.gov.uk; [REDACTED]@lambeth.gov.uk;
[REDACTED]@lewisham.gov.uk; [REDACTED]@newham.gov.uk; [REDACTED]@redbridge.gov.uk;
[REDACTED]@richmond.gov.uk; [REDACTED]@southwark.gov.uk; [REDACTED]@sutton.gov.uk; [REDACTED]
[REDACTED]@towerhamlets.gov.uk; [REDACTED]@walthamforest.gov.uk; [REDACTED]@wandsworth.gov.uk;
[REDACTED]@westminster.gov.uk; [REDACTED]@enfield.gov.uk; [REDACTED]@lambeth.gov.uk;
[REDACTED]@lewisham.gov.uk; [REDACTED]@southwark.gov.uk
Cc: [REDACTED]
Subject: FW: Borough Proposal Map Data Request

Quick update

Thank you to everyone who has already sent the LDP/Local Plan/UDP data through, it's very much appreciated!

I'm waiting for data from 22 boroughs. If you haven't already responded please could you do so by the end of the week? My deadline is fast approaching. Any problems please let me know.

Many thanks,

From: [REDACTED] (SDS)
Sent: 25 February 2015 16:42
To: [REDACTED]
Cc: [REDACTED]
Subject: Borough Proposal Map Data Request

Dear all

The GLA currently holds spatial planning data belonging to all 33 London Boroughs, which allows us to maintain London wide datasets. The last full update of all layers was carried out back in 2008 by Landmark. Individual layers have been updated since but we would now like to carry out a full comprehensive update of all our data.

Please can you email the GIS datasets that make up your borough LDF proposal maps. If you already have all the layers together in a zip file please send this, if on the other hand all your layers are separate then please provide as many of the following as possible;

(In order of importance)

Employment/ Industrial Land e.g. SIL, LSIS, DEAs etc.

Open Space e.g. MOL, Greenbelt and Parks

Town Centres

Local/ Neighbourhood centres

Regeneration Areas

Opportunity Areas

Conservation Areas

Retail frontages

If you have any emerging datasets please can you send these too (but clearly marked as such).

Many thanks,


Technical Support Coordinator
Spatial Strategy
Greater London Authority
City Hall, The Queen's Walk
London SE1 2AA


LDD Public Page: <http://www.london.gov.uk/webmaps/ldd/>

GLA Web site: <http://www.london.gov.uk>

GREATERLONDONAUTHORITY

EMAIL NOTICE:

The information in this email may contain confidential or privileged materials. Please read the full email notice at <http://www.london.gov.uk/email-notice>

This email has been scanned by the Symantec Email Security.cloud service.
For more information please visit <http://www.symanteccloud.com>

Are you registered to vote?




Don't get turned away at the ballot box

Register your details at www.gov.uk/register-to-vote by 20 April 2015 to vote in the 2015 parliamentary general election.

#yourvotematters

This email and any files transmitted with it are confidential, may be subject to legal privilege and are intended only for the person(s) or organisation(s) to whom this email is addressed. Any unauthorised use, retention, distribution, copying or disclosure is strictly prohibited. If you have received this email in error, please notify the system administrator at Haringey Council immediately and delete this e-mail from your system. Although this e-mail and any attachments are believed to be free of any virus or other defect which might affect any computer or system into which they are received and opened, it is the responsibility of the recipient to ensure they are virus free and no responsibility is accepted for any loss or damage from receipt or use thereof. All communications sent to or from external third party organisations may be subject to

**Designated Industrial Land
Haringey's Local Plan 2015**

-  Strategic Industrial Land
-  Locally Significant Industrial Land
-  Local Authority Boundary

© Crown copyright and database right 2020.
Ordnance Survey 100032216 GLA.

