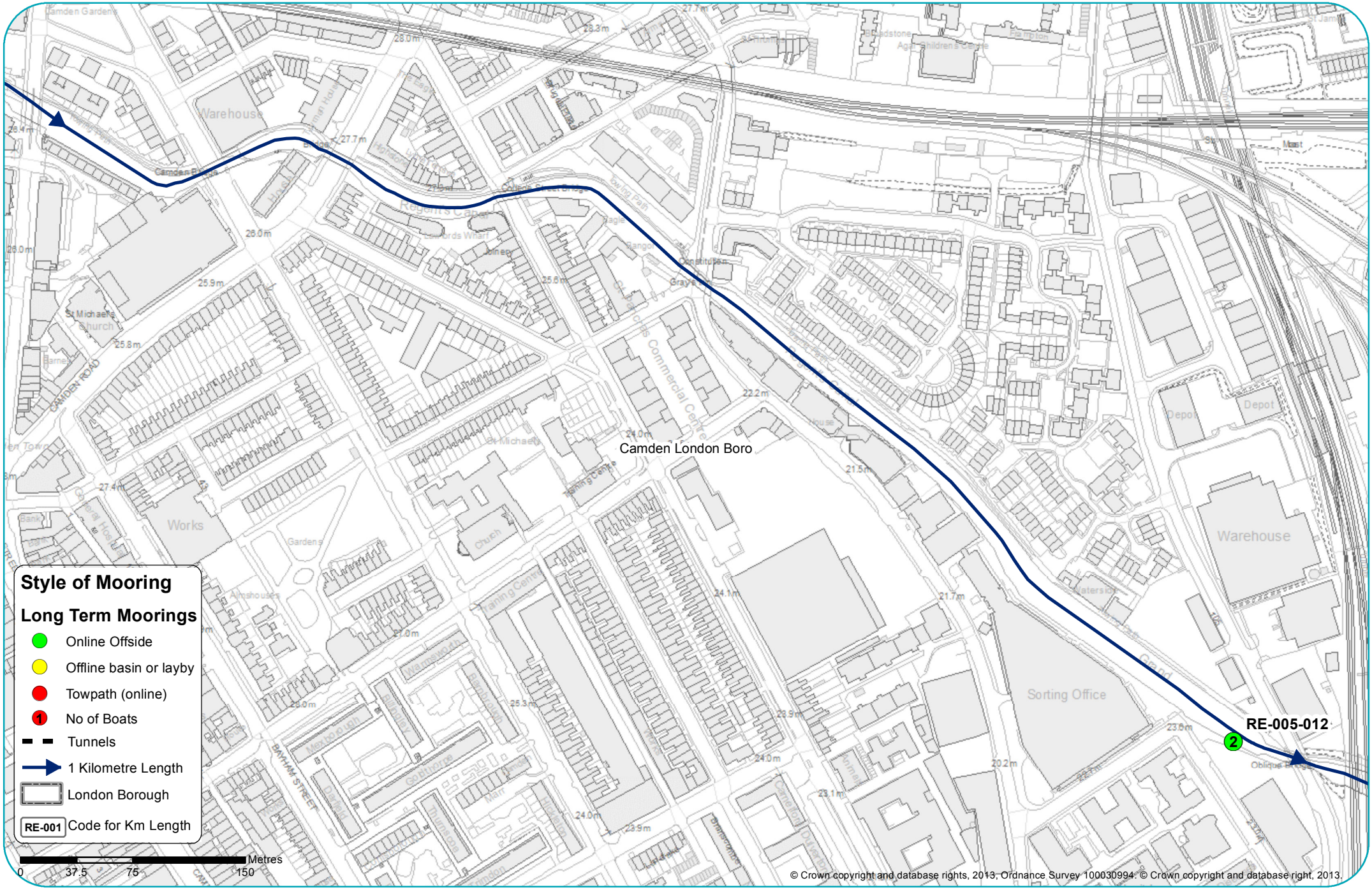

Canal & River Trust

Long term home moorings - Regent's Canal - 005

Page size: A4
04.07.2013

Data as at 31/5/2013 – number of boats recorded as having a home mooring at the mooring site. See overview map for list of site names and occupancy figures

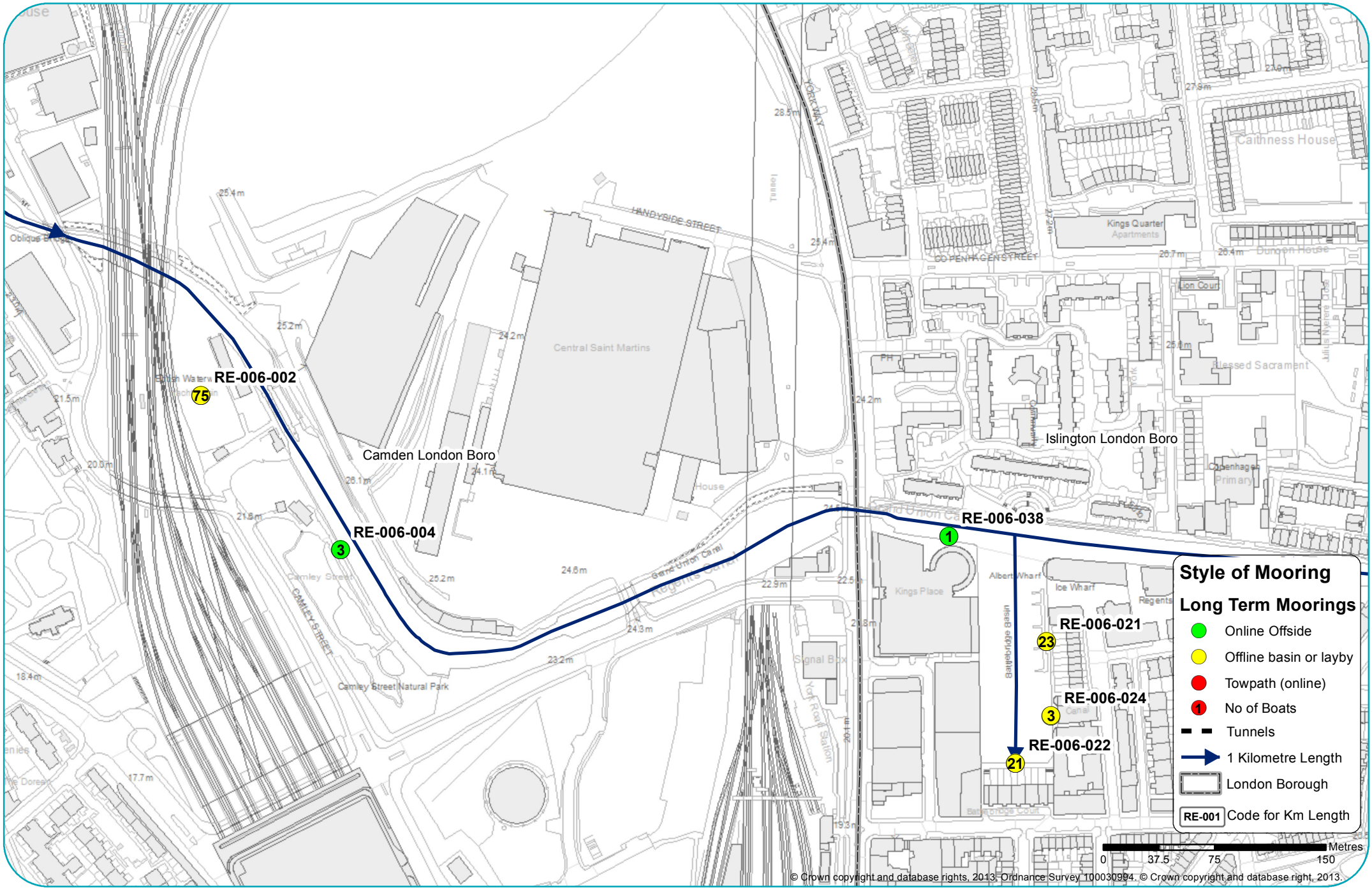

Canal & River Trust

Long term home moorings - Regent's Canal - 006

Page size: A4
04.07.2013

Data as at 31/5/2013 – number of boats recorded as having a home mooring at the mooring site. See overview map for list of site names and occupancy figures

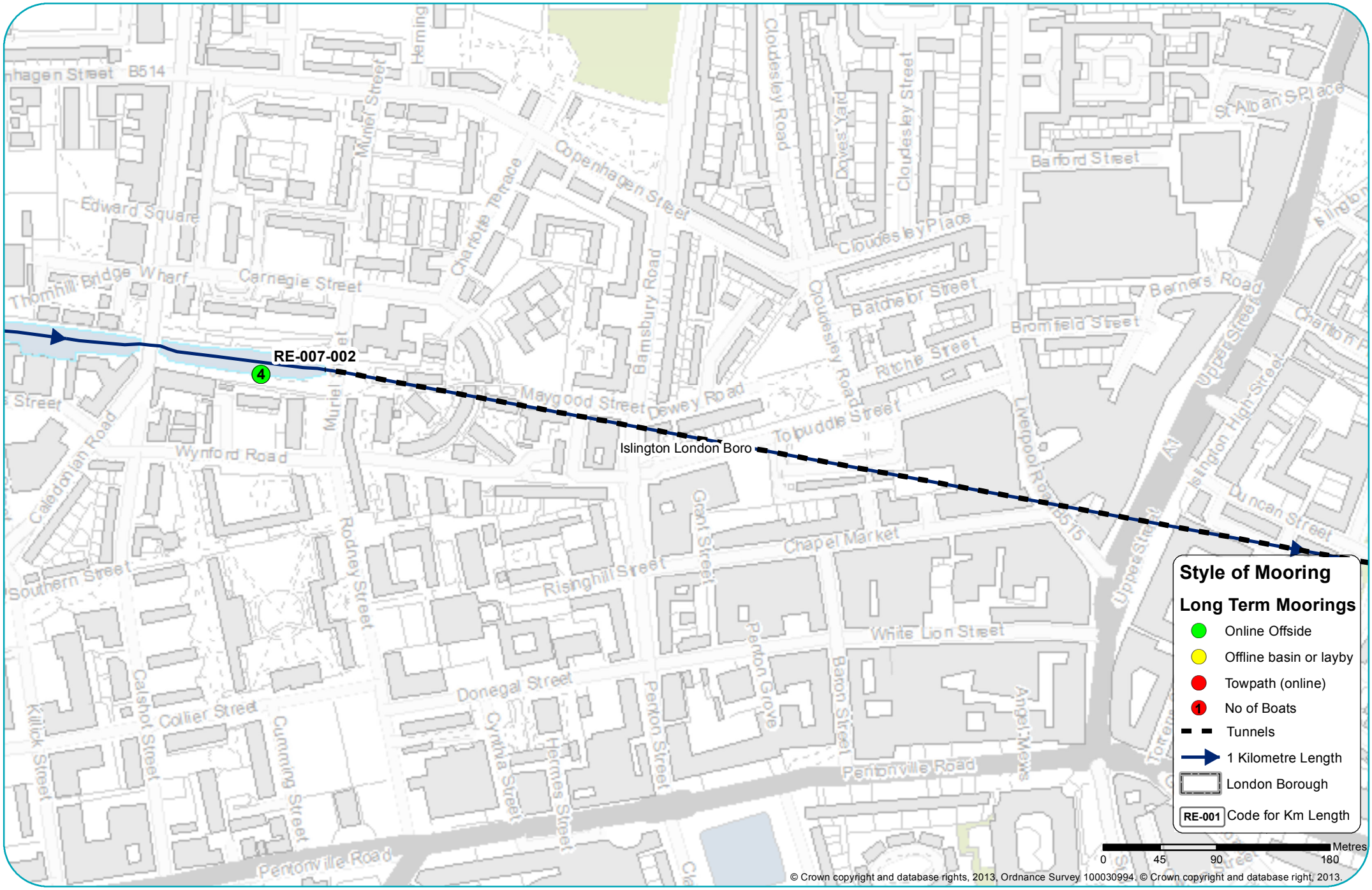

© Crown copyright and database rights, 2013, Ordnance Survey 100030994. © Crown copyright and database right, 2013.

Canal & River Trust

Long term home moorings - Regent's Canal - 007

Page size: A4
04.07.2013

Data as at 31/5/2013 – number of boats recorded as having a home mooring at the mooring site. See overview map for list of site names and occupancy figures

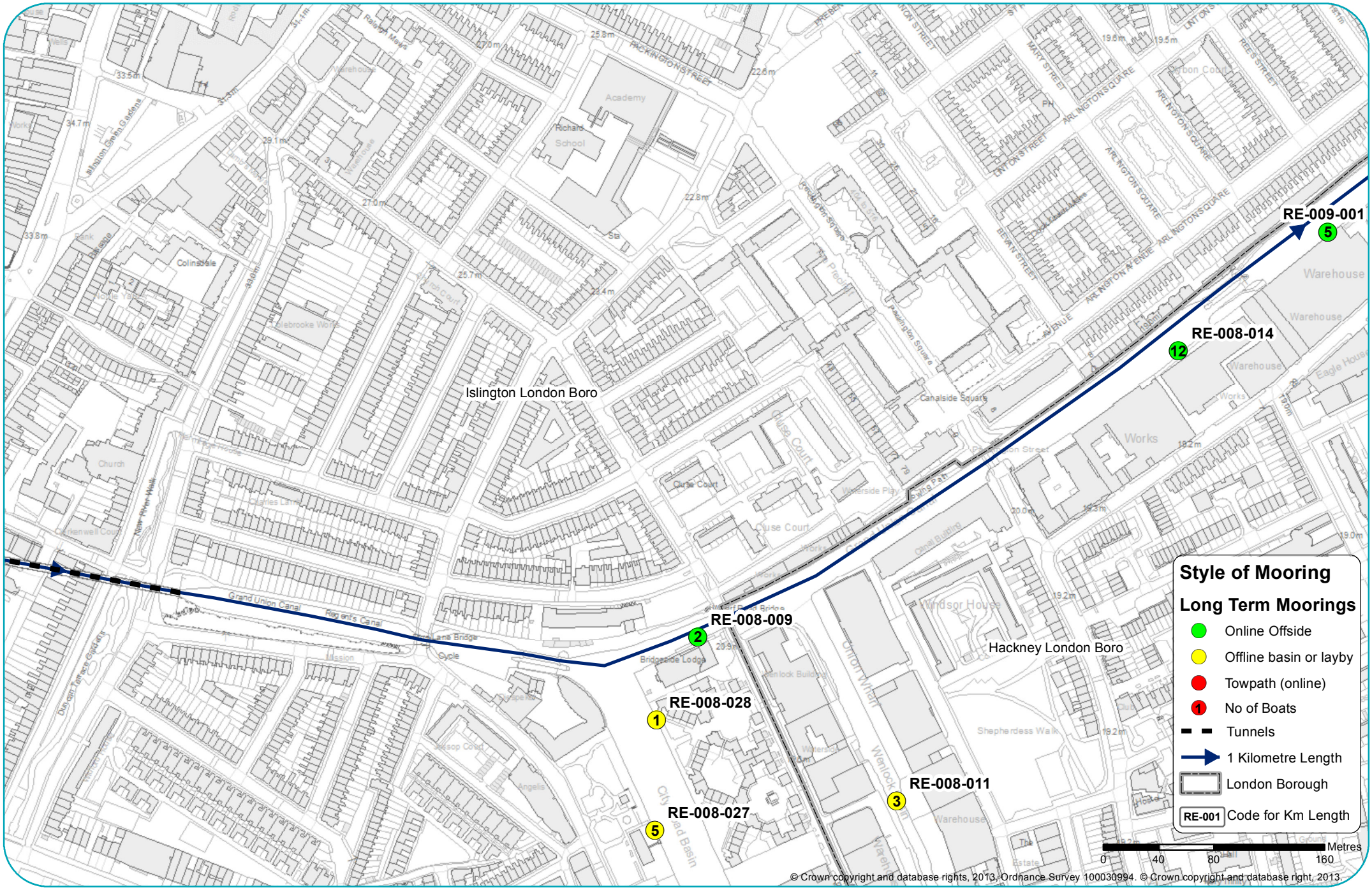

Canal & River Trust

Long term home moorings - Regent's Canal - 008

Page size: A4
04.07.2013

Data as at 31/5/2013 – number of boats recorded as having a home mooring at the mooring site. See overview map for list of site names and occupancy figures

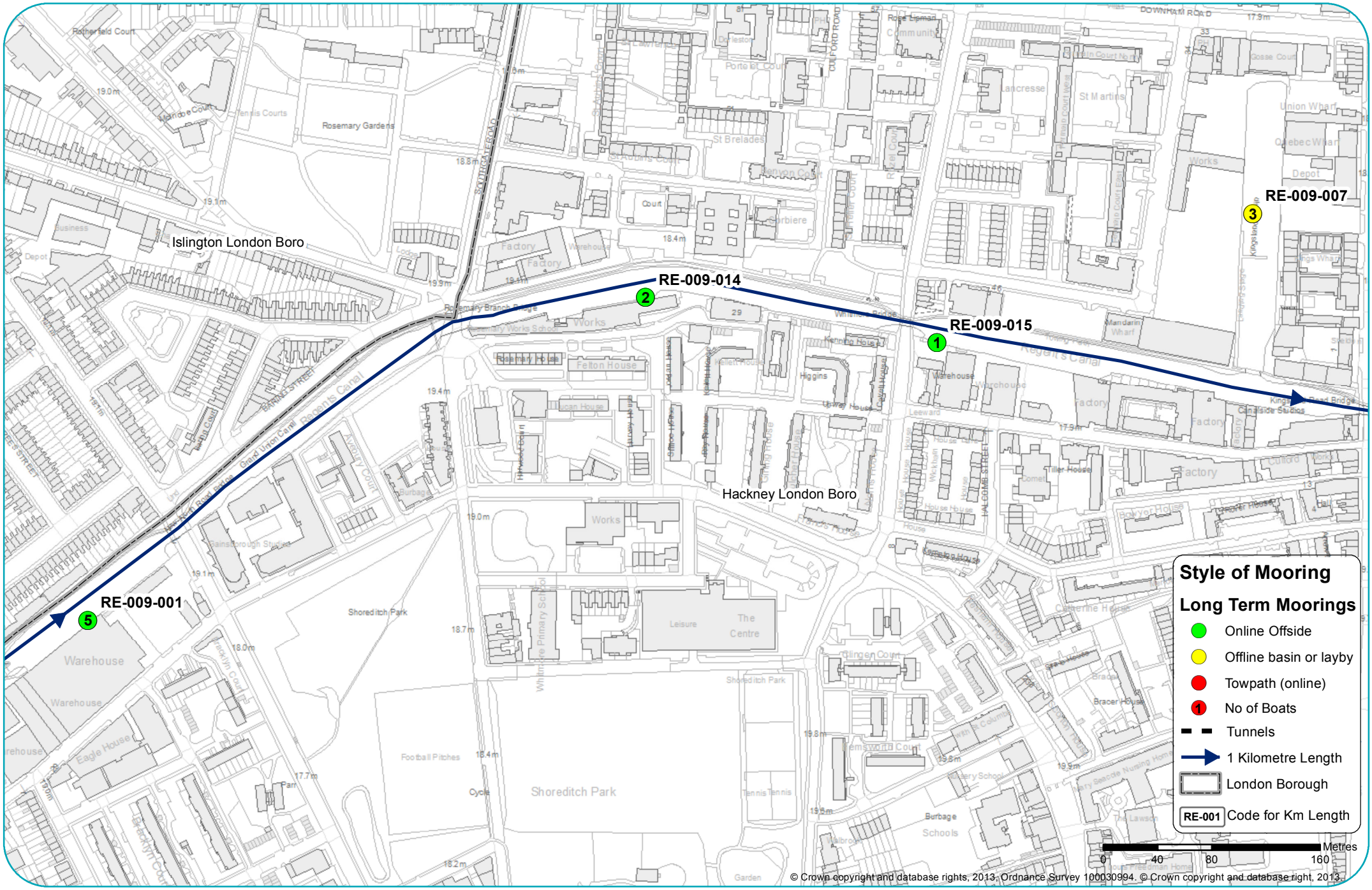

Canal & River Trust

Long term home moorings - Regent's Canal - 009

Page size: A4
04.07.2013

Data as at 31/5/2013 – number of boats recorded as having a home mooring at the mooring site. See overview map for list of site names and occupancy figures

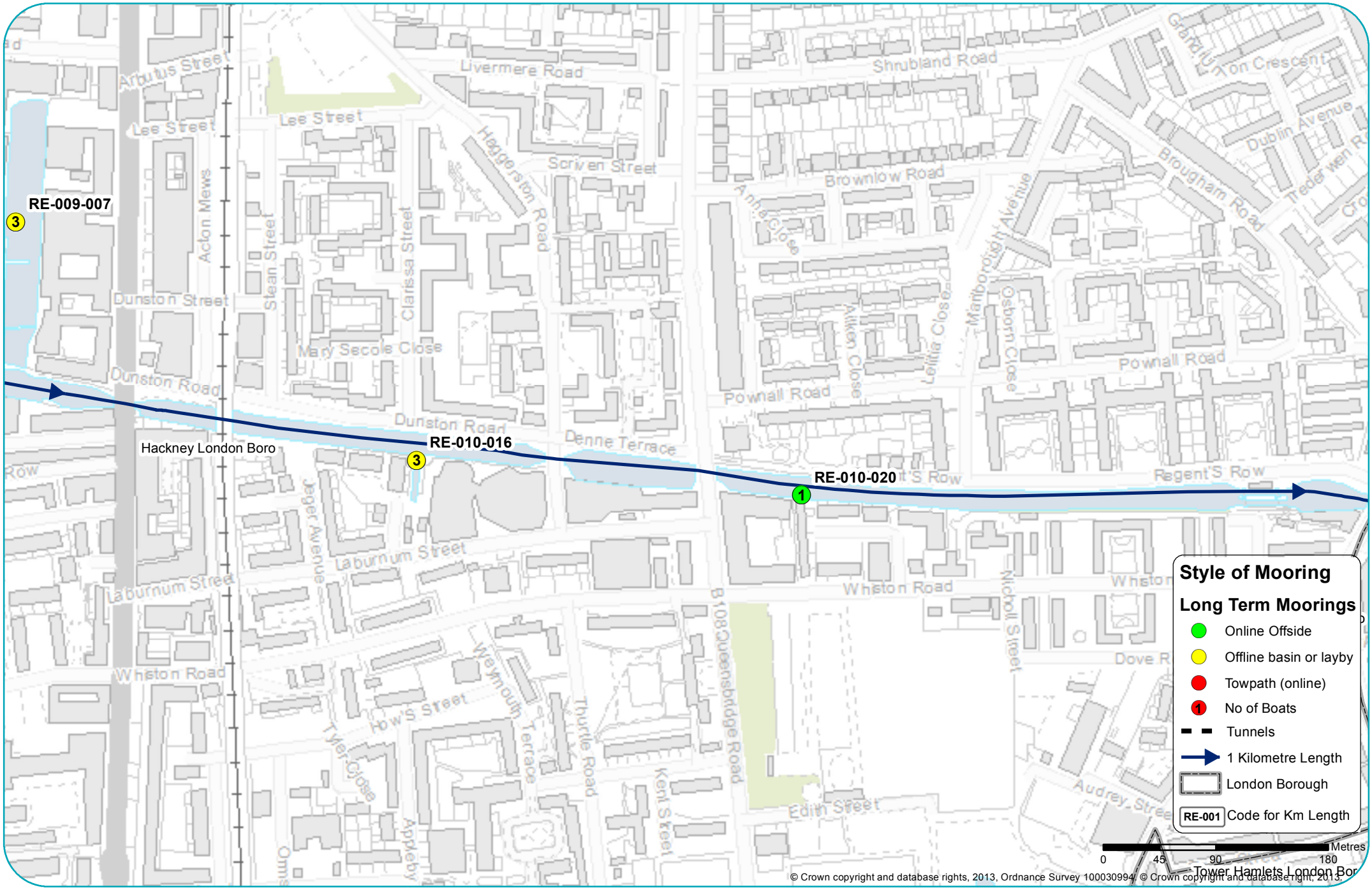

Canal & River Trust

Long term home moorings - Regent's Canal - 010

Page size: A4
04.07.2013

Data as at 31/5/2013 – number of boats recorded as having a home mooring at the mooring site. See overview map for list of site names and occupancy figures