

1, Recreation Road, Southall, UB2 5PE

Report Prepared for: Aimee Freebody

Report Reference: 365902404

Client Reference: HXA30398914_SSC

Date: 18 December 2024



Contaminated Land **PASSED – PRUDENT ACTION**

Executive Summary | SEE PAGE 1

[CLICK HERE](#)

Consultant Commentary | SEE PAGE 4

[CLICK HERE](#)



Flood Risk **PASSED**

Executive Summary | SEE PAGE 2

[CLICK HERE](#)

Consultant Commentary | SEE PAGE 6

[CLICK HERE](#)



Contains Ordnance Survey data © Crown copyright and database right 2024.

Operational Compliance

NOT IDENTIFIED | SEE PAGE 1

Operations at the Site are unlikely to require a permit or present a risk.

[CLICK HERE](#)

Natural and Mining Related Hazards

NOT IDENTIFIED | SEE PAGE 5

We have not identified coal, ground stability or radon issues.

[CLICK HERE](#)



Authored by:
Susan Balls

t: 0330 036 6115 **e:** Susan.Balls@landmark.co.uk



Contaminated Land

PASSED – PRUDENT ACTION



Liability Assessment

Within the scope of this assessment no Liabilities have been identified. However, it would be prudent to consider our recommendations below.

What is the overall risk of contaminants from on Site activities?

LOW TO MODERATE

What is the risk of contaminants from off-site activities impacting the Site?

LOW TO MODERATE

What is the environmental sensitivity (pathways and receptors) rating?

HIGH



Argyll's Recommendations

Phase 1 Environmental Audit (from £1250.00 + VAT including third-party costs)

Risk: The Site is in use as lock up garages, with a former gas works in proximity to the Site. While these may have caused some contamination, the risk of liability is not high. As the Site is being redeveloped, Planning Conditions will be used as a mechanism to investigate the nature and extent of contamination and ensure the Site is suitable for the proposed use.

Action: Review historical and current risks to the proposed development with a Phase 1 Environmental Assessment. This is the first step in the phased approach to contaminated land assessments.

Operational Compliance



Argyll's Comment

The Site does not appear to be engaged in activities that require permitting.



Flood Risk

PASSED



Consultant's Summary

The Site is not considered to be at significant risk of flooding. However, it would be prudent to consider our recommendations below.

Would a Flood Risk Assessment be required if development is proposed?

NO

What is the risk of flooding in an undefended scenario or assuming defences fail?

VERY LOW

Are there existing flood defences within 500m of the Site?

NO

Insurance

The flood risk identified is unlikely to affect obtaining buildings and contents insurance at standard terms.



Recommendations

No action required - standard enquiries only


Standard Enquiries

- Ask the seller whether flooding has occurred in the area before. If it has, please contact us for advice.
- Establish the availability of buildings and contents insurance before exchanging contracts.



Report Scope

Report Prepared on: **1, Recreation Road, Southall, UB2 5PE**
Current Use: **Carpark**
Proposed Use: **Potential Housing**
Transaction Type: **Redevelopment**
Site Area (m²): **285.99**
National Grid Reference: **512160 178800**



© Copyright Getmapping plc 2024.

Contaminated Land Consultant Commentary



On-site Sources

LOW TO MODERATE

A review of historical maps show the Site remained undeveloped until c.1935 when an unspecified building was constructed. This was cleared c.1966. A number of lock up garages occupied the Site from c.1991. The client has informed us the Site may be developed for residential use.

Off-site Sources

LOW TO MODERATE

A review of historical maps dating from 1868 show the following potentially contaminative uses within 100m of the Site: gas works 45m north, potentially infilled watercourse 35m north, laundry 80m north-east.

Pathways and Receptors

HIGH

The general area appears to be in residential use, with residential properties to be located on Site.

The superficial and bedrock hydrogeology are both classified as Unproductive Strata.

The Site does not lie within a groundwater Source Protection Zone (SPZ).

There are no non-potable abstractions licences within 100m.

There are no potable abstraction licences within 500m.

There are no surface water features within 100m.

Finally, no designated eco-receptors were identified within a 500m radius of the Site.

Additional Sources of Information

No additional sources of information have been used.

Natural and Mining Related Hazards



Natural and Mining Related Hazards: This section contains information on natural and mining related hazards which may affect the Site. These include subsidence, radon and mining. Hazards that may need further investigation are detailed here. This report is neither a guarantee of the physical condition of the subject Site nor a substitute for any physical investigation or inspection.

Ground Stability Considerations

Risk	Argyll's Summary	Suggested Action
Former Mining	Our search indicates that the Site is not within a Coalfield Consultation Area.	As such, no action is required.
Coal Mining Subsidence Damage Claims	Our search indicates that the Site is not within an area where Coal Mining Subsidence Damage Claims have been recorded.	As such, no action is required.

Radon

No Risk Identified.

Flood Risk

Consultant Commentary




Flood Analysis

Would a Flood Risk Assessment be required if development is proposed? **NO**

What is the risk of flooding in an undefended scenario or assuming defences fail? **VERY LOW**

Are there existing flood defences within 500m of the Site? **NO**



* Other factors influencing flood risk include flood storage areas, historical floods, and proximity to water features.

Argyll's Comment

River No commentary required.

Coastal No commentary required.

Groundwater No commentary required.

Surface Water No commentary required.

Other Factors No commentary required.

Flood Risk

Other Considerations



Flood Risk Considerations: In this section we highlight issues that may be relevant to your transaction. These issues fall outside of the flood risk analysis above, but still warrant consideration.

Additional Considerations

Risk	Summary	Suggested Action
Dam and Reservoir Failure NOT IDENTIFIED	This Site is not within an area that would be flooded in the event of a significant infrastructure failure.	Contact Canal and Rivers Trust
Sewer Flooding NOT SEARCHED	In times of extreme rainfall events sewers can overflow and cause local flooding. At Risk Registers are maintained by water and sewerage companies in England and Wales. These registers are not always complete so asking the seller is equally important.	Review Con29DW and send enquiries to the seller.

Flood Risk Management Options

Flood protection measures can help manage risk, while planning for a flood event is key to minimise impact and disruption. Where a risk has been identified, the best next step is to better understand the flood depths and likely extent. Refining the risk will then inform the right solution. Where property level protection is still required, a surveyor will be best placed to advise on the configuration.

Options	Summary
Resistance	Flood resistance measures are physical barriers designed to keep water out of the property and can either be mountable or passive. They include flood doors or guards, non return valves on plumbing and airbrick covers. If buying products, make sure they are kitemarked.
Resilience	Flood resilience measures are incorporated into building design to minimise damage. Once flood water subsides a resilient design avoids a major drying out spell or gutting.
Business Continuity Plan	A business continuity plan is a strategic plan of action to implement in an emergency (i.e. flood event). This plan ensures a business can continue to operate during emergency situations and reduces the risk of avoidable losses.
Flood Evacuation Plan	A flood evacuation plan sets out clear steps to ensure the safe evacuation of staff during a flood. It will form part of the Business Continuity Plan.

Contaminated Land

Data Section



Contaminated Land Data: This section details the data used as part of our Contaminated Land Risk analysis. Each key dataset is mapped with the detail outlined beneath. We only show section headers beyond the tabular summary where we have found data to report. The relevant data has been reviewed by the report writer, supplemented by a review of historical mapping.

contents

Tabular Summary	This section gives an overview of the data found at the Site and in the surrounding area. We present the data in three buffer zones, extending to a maximum of 500m. The search distances vary based on the scale of the activity and regulatory guidance. We display the number of records found in each database under the relevant heading. Where we have not searched a database, we will display the abbreviation N/A instead.
Authorised Industrial Processes	This section shows current and licensed activities relevant to contaminated land and environmental controls from a range of regulatory bodies. The search distances vary based on the scale of the activity.
Incidents and Enforcements	This section shows pollution incidents, licence enforcements and prosecutions. It also includes Contaminated Land Register Entries and Notices.
Landfill and Waste sites	This section presents detailed information on waste and landfill sites for the Site and surrounding area.
Current Land Use	This section shows contemporary trade directories and fuel stations. This information is indicative of operations at the Site and surrounding area, and may also relate to inactive or former land uses.
Historical Land Use	This section presents selected information on historical land use for the Site and surrounding area. The data shows historical land use information collected from 1:10,000 scale mapping, and for tanks and energy facilities 1:2,500 scale mapping. This includes polygon and point based land uses digitised by Landmark.
Groundwater Vulnerability	This section presents information relating to the aquifer designations beneath the Site. The aquifer designation of the Superficial and Bedrock geology are both mapped, followed by the detail. These aquifer designations are followed by information on the local geology. This information is considered in our Pathways and Receptors section.
Environmental Sensitivity	This section presents designated eco-receptors and sensitive area designations at the Site and in the surrounding area. This information is considered in our Pathways and Receptors section.
Natural and Mining Related Hazards	This section contains information on natural and mining related hazards, which may affect the Site. These include subsidence, radon and mining.



Contaminated Land: Tabular Summary

Authorised Industrial Processes

Authorisations	On-site	1-100m	101-250m
Local Authority Pollution Prevention and Controls	0	0	N/A
Local Authority Integrated Pollution Prevention And Control	0	0	N/A
Integrated Pollution Controls	0	0	N/A
Environmental Permitting Regulations - Industry	0	0	N/A
Radioactive Substances Register*	0	0	N/A
Discharges	On-site	1-100m	101-250m
Consented Discharges to Controlled Waters**	0	0	N/A
Referrals of Red List Discharges to Sewers (Corporate Entities)**	0	0	N/A
Hazardous Sites	On-site	1-100m	101-250m
Control of Major Accident Hazards Sites (COMAH)	0	0	0
Explosive Sites	0	0	0
Notification of Installations Handling Hazardous Substances (NIHHS)	0	0	0
Planning Hazardous Substance Consents	0	0	0

Incidents and Enforcements

Contraventions	On-site	1-100m	101-250m
Contaminated Land Register Entries and Notices	0	0	0
Local Authority Pollution Prevention and Control Enforcements	0	0	N/A
Enforcement and Prohibition Notices	0	0	N/A
Planning Hazardous Substance Enforcements	0	0	N/A
Environmental Pollution Incidents	0	0	N/A
Prosecutions (Post 2000)	0	0	N/A

Landfill and Waste Sites

Landfill and Waste	On-site	1-100m	101-250m
BGS Recorded Landfill Sites	0	0	0
Integrated Pollution Control Registered Waste Sites	0	0	0
Permitted Waste Sites - Authorised Landfill Site Boundaries	0	0	0
Environmental Permitting Regulations - Waste Sites	0	0	0
Local Authority Recorded Landfill Sites	0	0	0
Registered Landfill Sites	0	0	0
Registered Waste Transfer Sites	0	0	N/A
Registered Waste Treatment or Disposal Sites	0	0	N/A
Historic Landfill	0	0	0



Contaminated Land: Tabular Summary

Current Land Use

Current Potentially Contaminative Uses	On-site	1-100m	101-250m
Contemporary Trade Directory Entries**	0	0	N/A
Fuel Station Entries	0	0	N/A

Historical Land Use

Historical Potentially Contaminative Uses	On-site	1-100m	101-250m
Historical Tanks And Energy Facilities	0	0	N/A
Potentially Contaminative Industrial Uses (Past Land Use)	0	1	N/A

Potentially Infilled Land	On-site	1-100m	101-250m
Former Marshes	0	0	N/A
Potentially Infilled Land (Non-Water)	0	0	N/A
Potentially Infilled Land (Water)	0	1	N/A

Groundwater Vulnerability

Hydrogeology	On-site	1-250m	251-500m
Superficial Aquifer Designations	Yes	N/A	N/A
Bedrock Aquifer Designations	Yes	N/A	N/A

Geology

Geology	On-site	1-250m	251-500m
BGS 1:50,000 Bedrock Geology	Yes	N/A	N/A
BGS 1:50,000 Superficial Deposits	Yes	N/A	N/A
BGS 1:50,000 Geological Mapping Coverage	Yes	N/A	N/A



Contaminated Land: Tabular Summary

Environmental Sensitivity

Environmental Sensitivity	On-site	1-250m	251-500m
Local Nature Reserves	0	0	0
Marine Conservation Zones	0	0	0
National Nature Reserves	0	0	0
National Parks	0	0	0
Ramsar Sites	0	0	0
Sites of Special Scientific Interest	0	0	0
Special Areas of Conservation	0	0	0
Special Protection Areas	0	0	0
Water Abstractions	0	0	0
Source Protection Zones	0	0	0

Natural and Mining Related Hazards

Former Mining	On-site	1-100m	101-250m
Coalfield Consultation Areas	0	N/A	N/A
Potentially Contaminative Land Uses (1950-1980) from large scale historical mapping	0	N/A	N/A
Potentially Contaminative Land Uses (1855-1909) from large scale historical mapping*	0	0	N/A
Potentially Contaminative Land Uses (1893-1915) from large scale historical mapping	0	N/A	N/A
Potentially Contaminative Land Uses (1906-1937) from large scale historical mapping	0	N/A	N/A
Potentially Contaminative Land Uses (1924-1949) from large scale historical mapping	0	N/A	N/A
Potentially Contaminative Industrial Uses (Past Land Use)	0	N/A	N/A
Man-Made Mining Cavities	0	0	0
BGS Recorded Mineral Sites	0	0	N/A
Mining Instability	0	N/A	N/A
Non Coal Mining Areas of Great Britain*	0	0	N/A
Potential Mining Areas	0	N/A	N/A
Salt and Brine	On-site	1-100m	101-250m
Brine Compensation Area	0	N/A	N/A
Brine Pumping Related Features	0	N/A	N/A
Brine Subsidence Solution Area	0	N/A	N/A
Salt Mining Related Features	0	N/A	N/A



Contaminated Land: Tabular Summary

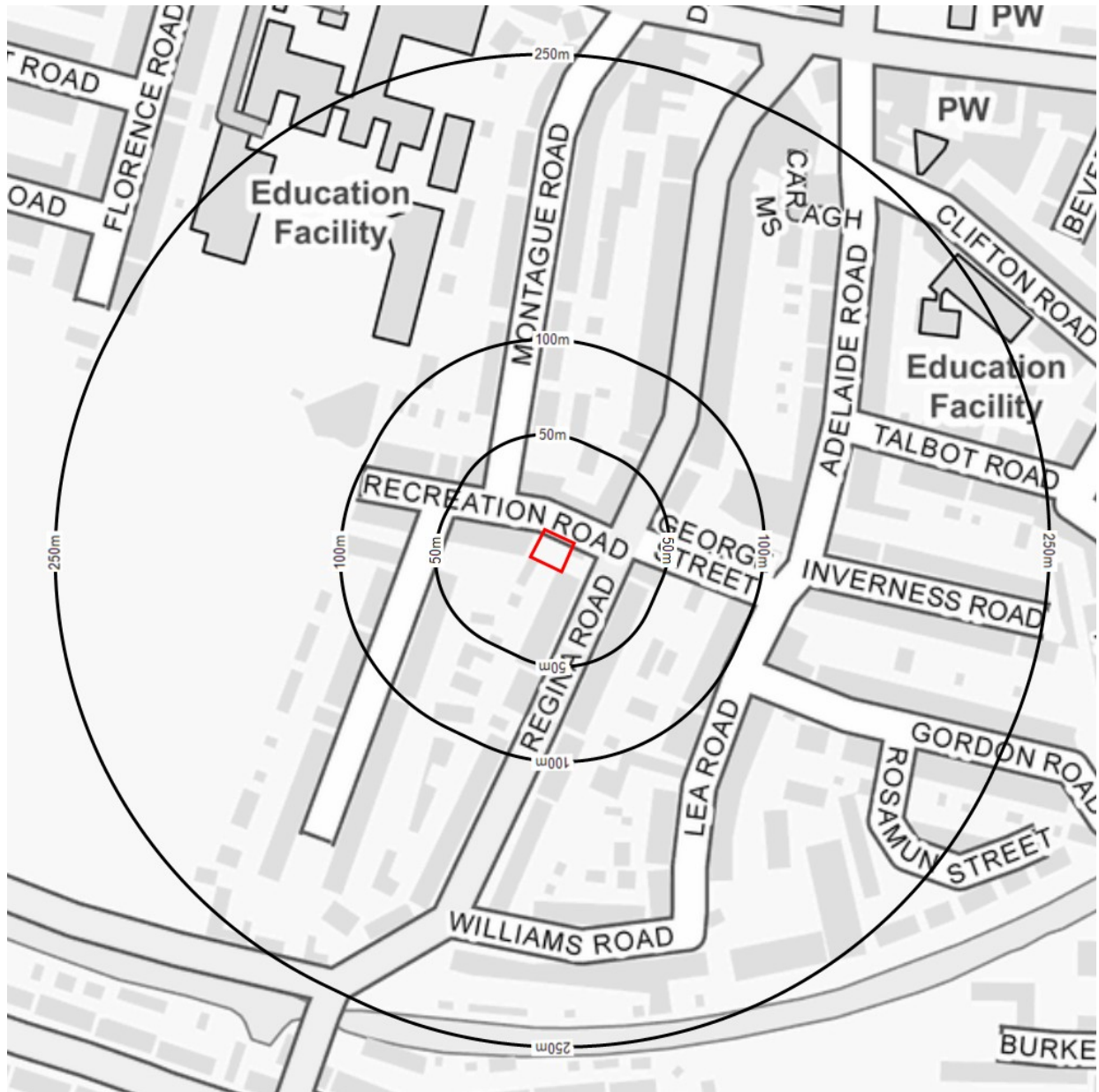
Landfill Sites and Infilled Land	On-site	1-100m	101-250m
Former Marshes	0	N/A	N/A
Potentially Infilled Land (Non-Water)	0	N/A	N/A
Potentially Infilled Land (Water)	0	N/A	N/A
Potentially Contaminative Industrial Uses (Past Land Use)	0	N/A	N/A
BGS Recorded Landfill Sites	0	N/A	N/A
Permitted Waste Sites - Authorised Landfill Site Boundaries	0	N/A	N/A
Registered Landfill Sites	0	N/A	N/A
Local Authority Recorded Landfill Sites	0	N/A	N/A
Historic Landfill	0	N/A	N/A
Natural Ground Instability	On-site	1-100m	101-250m
Natural Cavities	0	0	0
Potential for Landslide Ground Stability Hazards*	0	0	N/A
Potential for Ground Dissolution Stability Hazards*	0	0	N/A
Potential for Compressible Ground Stability Hazards*	0	0	N/A
Potential for Shrinking or Swelling Clay Ground Stability Hazards*	0	0	N/A
Potential for Running Sand Ground Stability Hazards*	0	0	N/A
Potential for Collapsible Ground Stability Hazards*	0	0	N/A
Coal Mining Subsidence Damage Claims	On-site	1-100m	101-250m
Coal Mining Subsidence Damage Claims*	0	0	N/A
Insurance Claims from Subsidence	On-site	1-100m	101-250m
Postcode Unit Insurance Claims Rating - Subsidence	0	N/A	N/A
Radon	On-site	1-100m	101-250m
Radon Potential	0	N/A	N/A

**dataset searched to 25m

*dataset searched to 50m



Contaminated Land: Authorised Industrial Processes



Contains Ordnance Survey data © Crown copyright and database right 2024.

- | | |
|---|---|
| Site | Consented Discharges to Controlled Waters |
| Multiple Features Present | Referrals of Red List Discharges to Sewers (Corporate Entities) |
| Local Authority Pollution Prevention and Controls | Control of Major Accident Hazards Sites (COMAH) |
| Local Authority Integrated Pollution Prevention And Control | Explosive Sites |
| Integrated Pollution Controls | Notification of Installations Handling Hazardous Substances (NIHHS) |
| Environmental Permitting Regulations - Industry | Planning Hazardous Substance Consents |
| Radioactive Substances Register | |



Authorisations

Local Authority Pollution Prevention and Controls

No features identified.

Local Authority Integrated Pollution Prevention And Control

No features identified.

Integrated Pollution Controls

No features identified.

Environmental Permitting Regulations - Industry

No features identified.

Radioactive Substances Register

No features identified.



Discharges

Consented Discharges to Controlled Waters

No features identified.

Referrals of Red List Discharges to Sewers (Corporate Entities)

No features identified.



Hazardous Sites

Control of Major Accident Hazards Sites (COMAH)

No features identified.

Explosive Sites

No features identified.

Notification of Installations Handling Hazardous Substances (NIHHS)

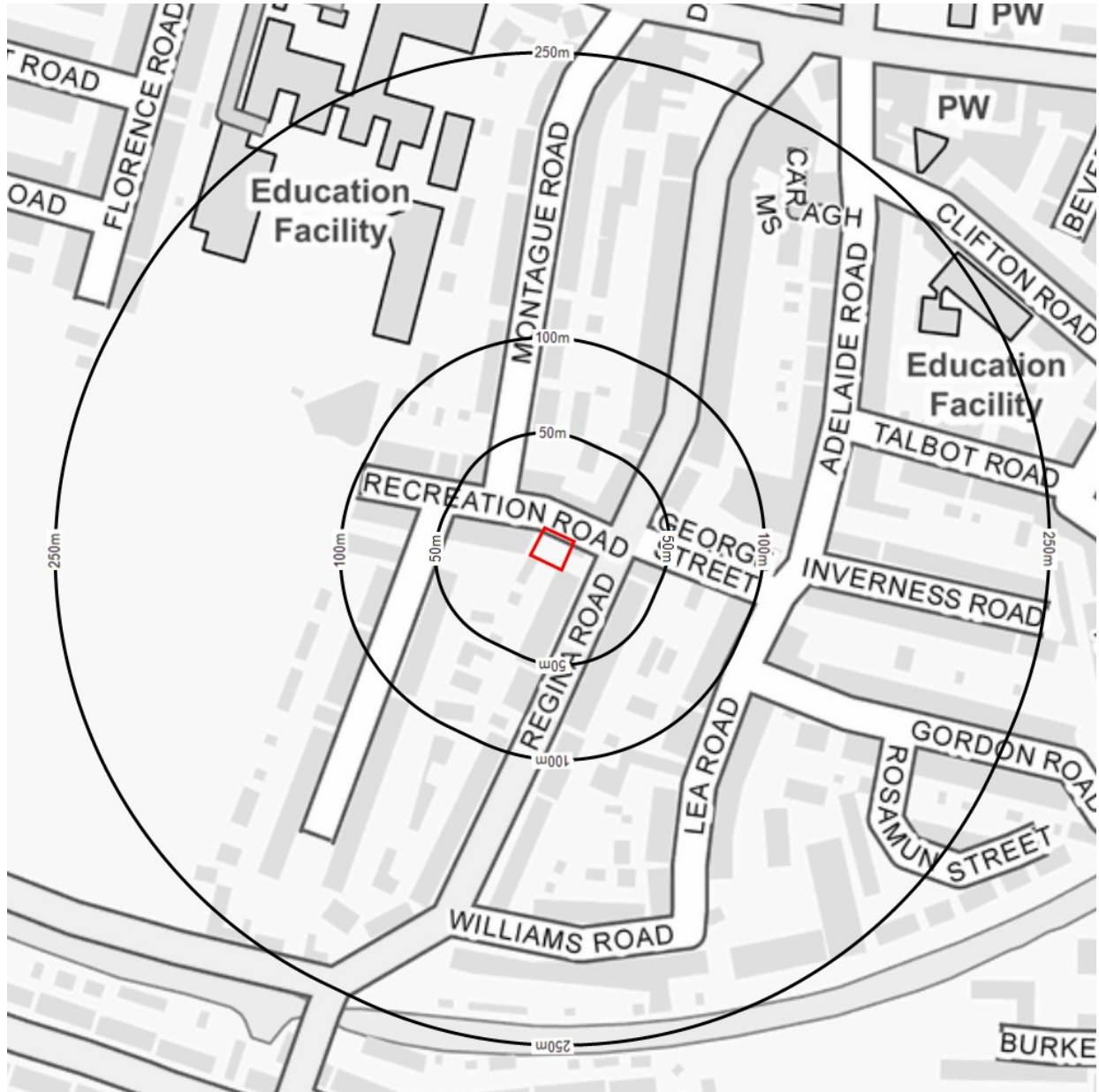
No features identified.

Planning Hazardous Substance Consents

No features identified.



Contaminated Land: Incidents and Enforcements



Contains Ordnance Survey data © Crown copyright and database right 2024.

- | | | | |
|--|---|--|---|
| | Site | | Enforcement and Prohibition Notices |
| | Multiple Features Present | | Planning Hazardous Substance Enforcements |
| | Contaminated Land Register Entries and Notices | | Environmental Pollution Incidents |
| | Local Authority Pollution Prevention and Control Enforcements | | Prosecutions (Post 2000) |



Contaminated Land: Incidents and Enforcements

Contraventions

Contaminated Land Register Entries and Notices

No features identified.

Local Authority Pollution Prevention and Control Enforcements

No features identified.

Enforcement and Prohibition Notices

No features identified.

Planning Hazardous Substance Enforcements

No features identified.

Environmental Pollution Incidents

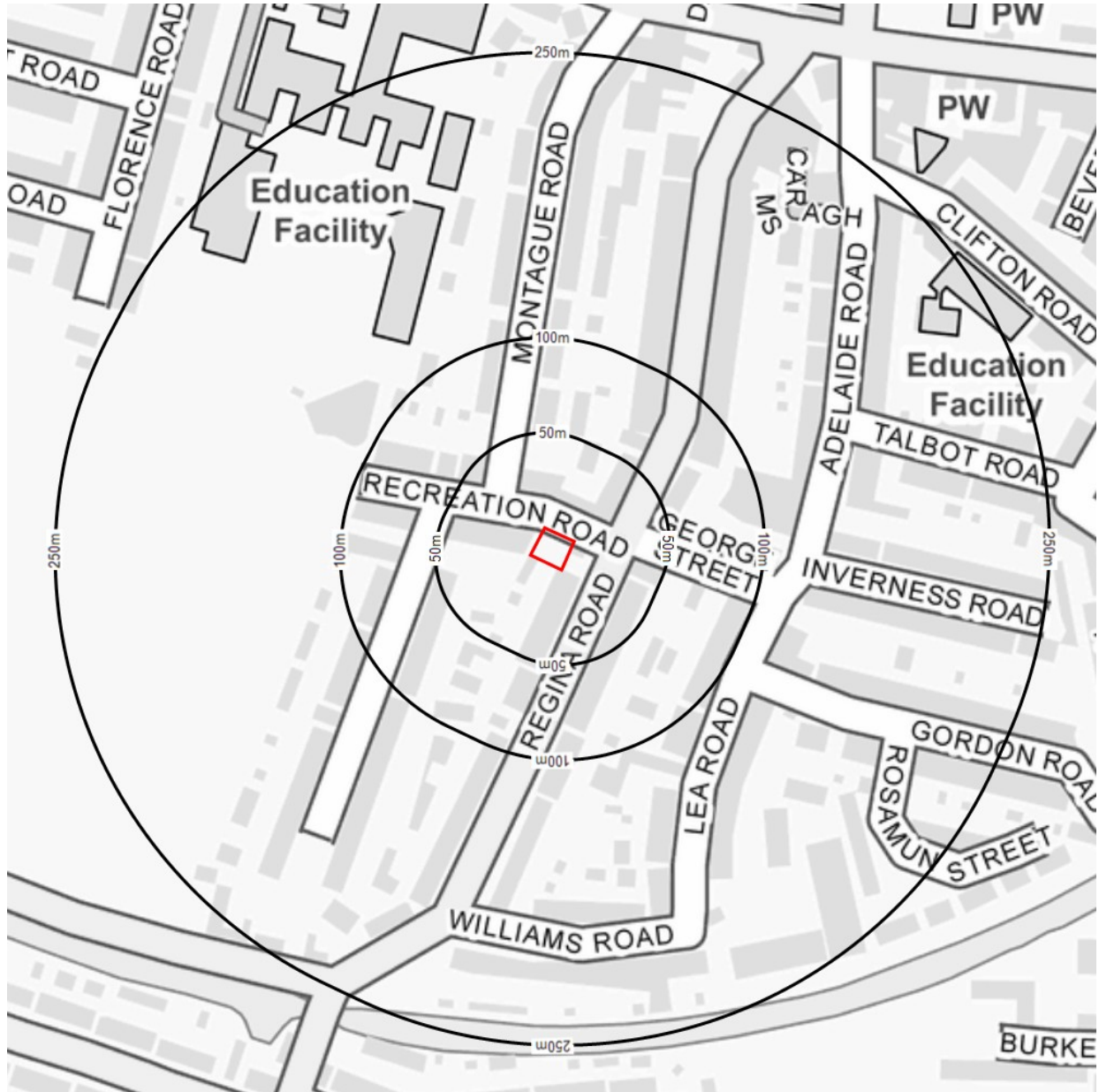
No features identified.

Prosecutions (Post 2000)

No features identified.



Contaminated Land: Landfill and Waste



Contains Ordnance Survey data © Crown copyright and database right 2024.

- | | | | | |
|--|---------------------------|--|--|--|
| | Site | | | Local Authority Recorded Landfill Sites |
| | Multiple Features Present | | | Registered Landfill Sites |
| | | | | Registered Waste Transfer Sites |
| | | | | Registered Waste Treatment or Disposal Sites |
| | | | | Historic Landfill |
| | | | | |
| | | | | |



Landfill and Waste

BGS Recorded Landfill Sites

No features identified.

Integrated Pollution Control Registered Waste Sites

No features identified.

Permitted Waste Sites - Authorised Landfill Site Boundaries

No features identified.

Environmental Permitting Regulations - Waste Sites

No features identified.

Local Authority Recorded Landfill Sites

No features identified.

Registered Landfill Sites

No features identified.

Registered Waste Transfer Sites

No features identified.

Registered Waste Treatment or Disposal Sites

No features identified.

Historic Landfill

No features identified.



Contaminated Land: Current Land Uses



Contains Ordnance Survey data © Crown copyright and database right 2024.



Site



Multiple Features Present



Contemporary Trade Directory Entries



Fuel Station Entries



Current Potentially Contaminative Uses

Contemporary Trade Directory Entries

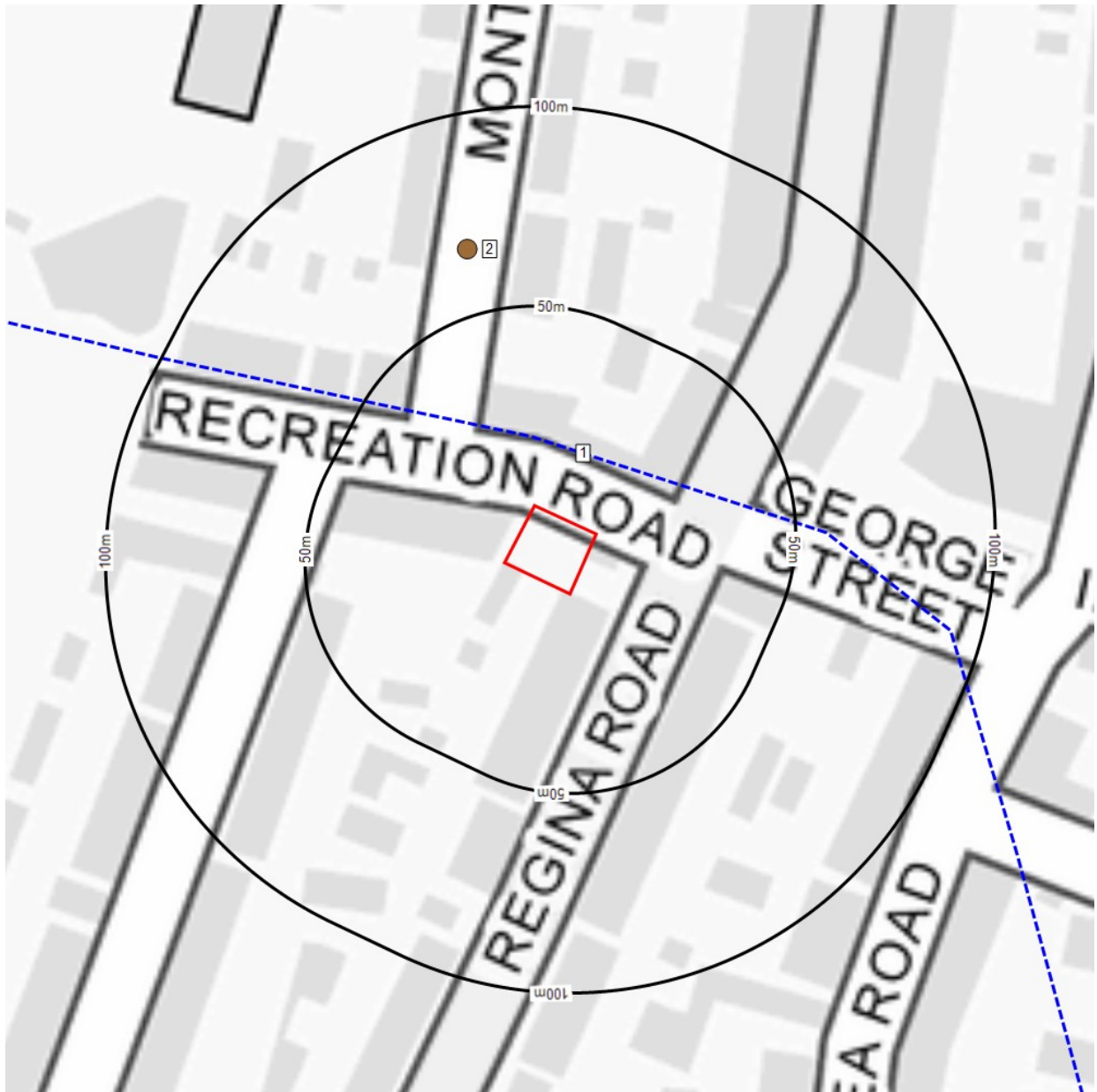
No features identified.

Fuel Station Entries

No features identified.



Contaminated Land: Historical Land Uses



Contains Ordnance Survey data © Crown copyright and database right 2024.

- | | | | |
|--|---|--|---------------------------------------|
| | Site | | Former Marshes |
| | Multiple Features Present | | Potentially Infilled Land (Non-Water) |
| | Historical Tanks And Energy Facilities | | Potentially Infilled Land (Water) |
| | Potentially Contaminative Industrial Uses (Past Land Use) | | |



Contaminated Land: Historical Land Uses

Historical Potentially Contaminative Uses

Historical Tanks And Energy Facilities

No features identified.

Potentially Contaminative Industrial Uses (Past Land Use)

Map ID	Details	Distance	Direction	Contact
2	Class: Gas manufacture & distribution Map Published Date: 1874	67m	N	1



Contaminated Land: Historical Land Uses

Potentially Infilled Land

Former Marshes

No features identified.

Potentially Infilled Land (Non-Water)

No features identified.

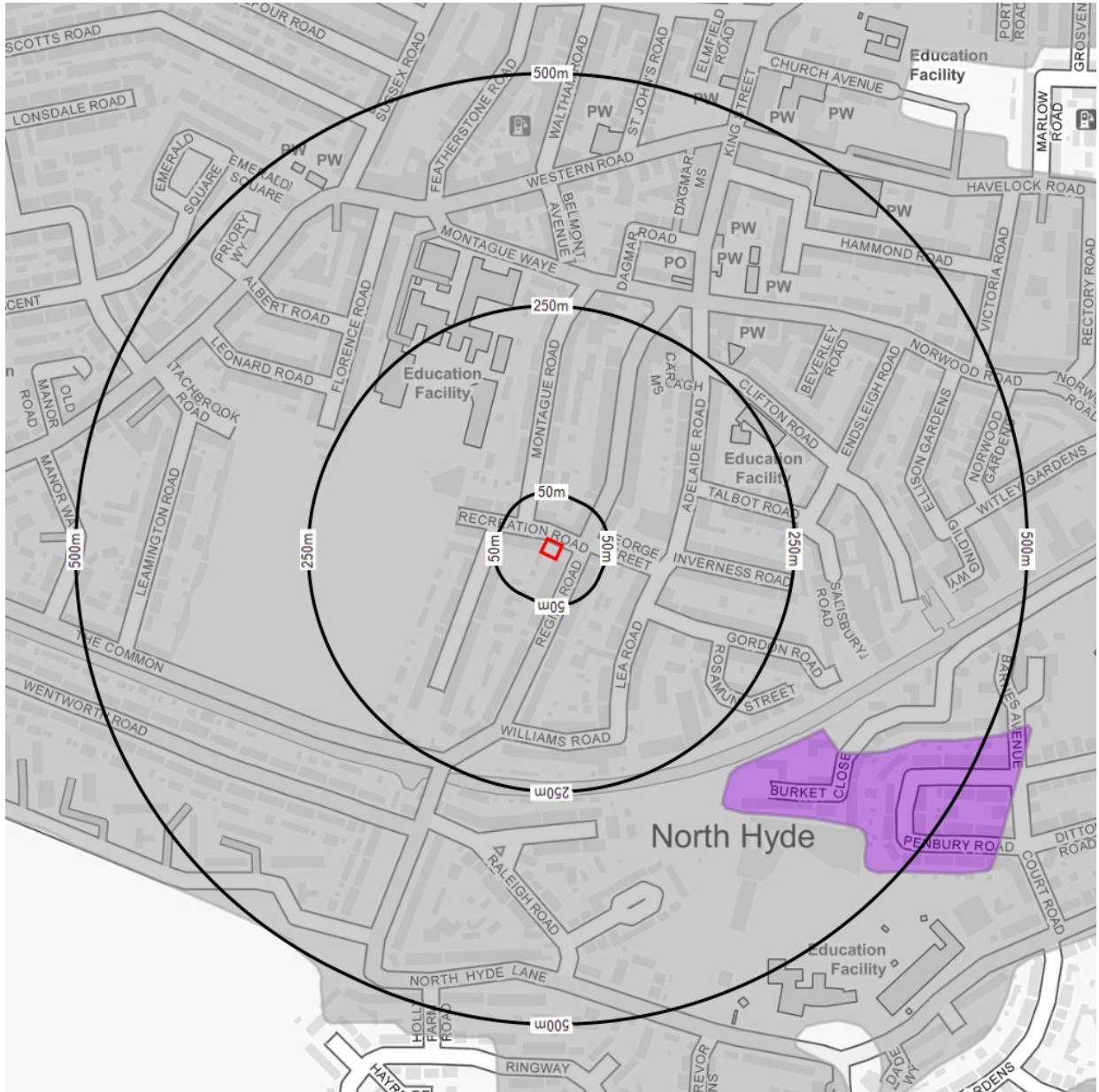
Potentially Infilled Land (Water)

Map ID	Details	Distance	Direction	Contact
1	Details: Unknown Filled Ground (Pond, marsh, river, stream, dock etc) Map Published Date: 1881	17m	N	1



Contaminated Land: Groundwater Vulnerability

Superficial



Contains Ordnance Survey data © Crown copyright and database right 2024.

- ◇ Site
- Principal Aquifer
- Secondary Aquifer A
- Secondary Aquifer B
- Secondary Aquifer Undifferentiated
- Unproductive Strata
- Unknown
- Unknown (lakes and Landslips)



Hydrogeology

Bedrock Aquifer Designations

Details	Distance	Direction	Contact
Aquifer Designation: Unproductive Strata	0m	N	3

Superficial Aquifer Designations

Details	Distance	Direction	Contact
Aquifer Designation: Unproductive Strata	0m	N	3



Geology

BGS 1:50,000 Bedrock Geology

Details	Distance	Direction	Contact
Lex Code: LC	0m	N	4
Rock Name: London Clay Formation			
Rock Type: Clay and Silt			
Min Age: Not Supplied			
Max Age: Ypresian			

BGS 1:50,000 Superficial Deposits

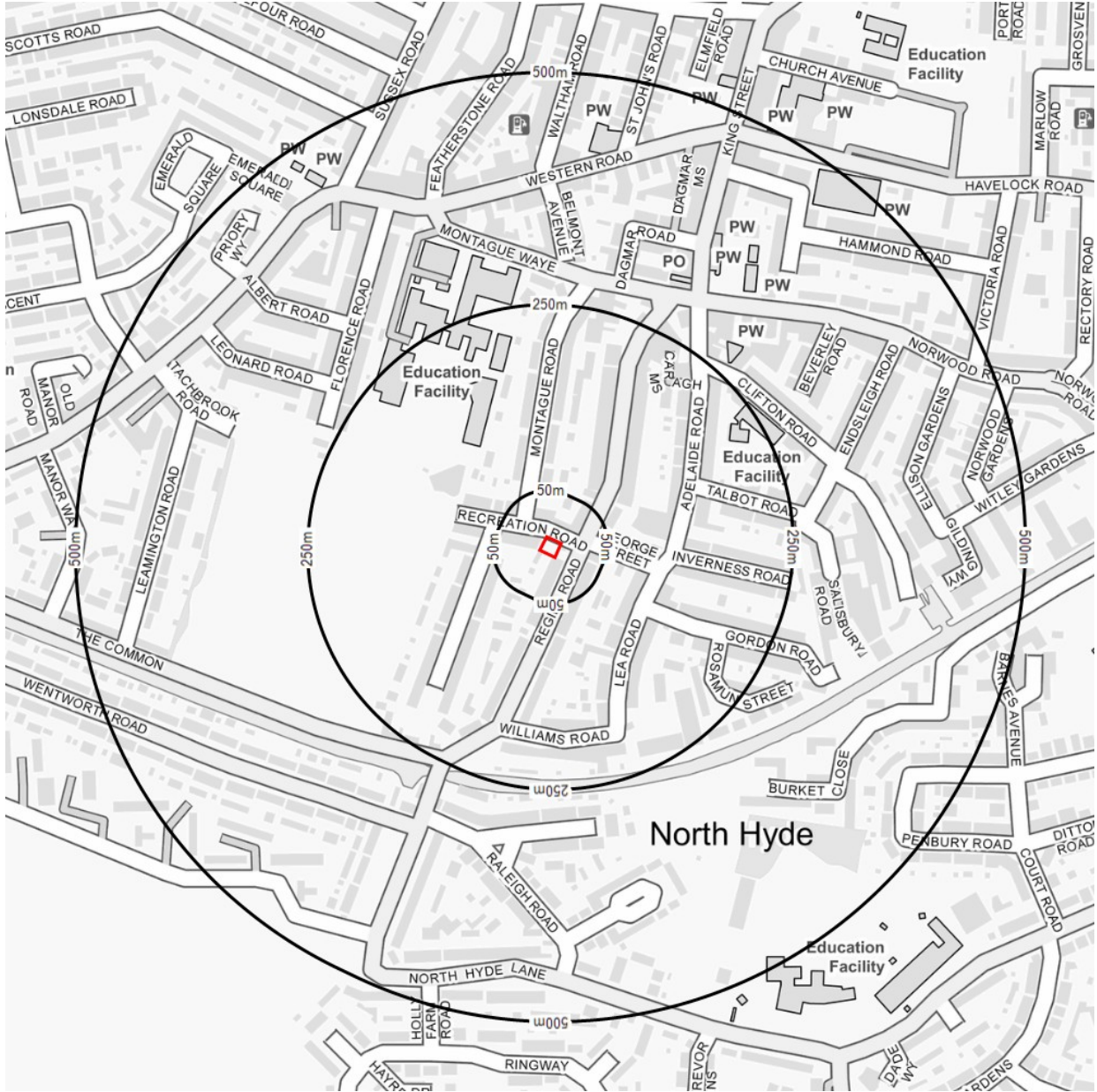
Details	Distance	Direction	Contact
Lex Code: LASI	0m	N	4
Rock Name: Langley Silt Member			
Rock Type: Clay and Silt			
Min Age: Not Supplied			
Max Age: Devensian			

BGS 1:50,000 Geological Mapping Coverage

Details	Distance	Direction	Contact
Map Sheet No: 270	0m	N	4
Map Name: South London			
Bedrock Geology: Available			
Superficial Geology: Available			



Contaminated Land: Environmental Sensitivity

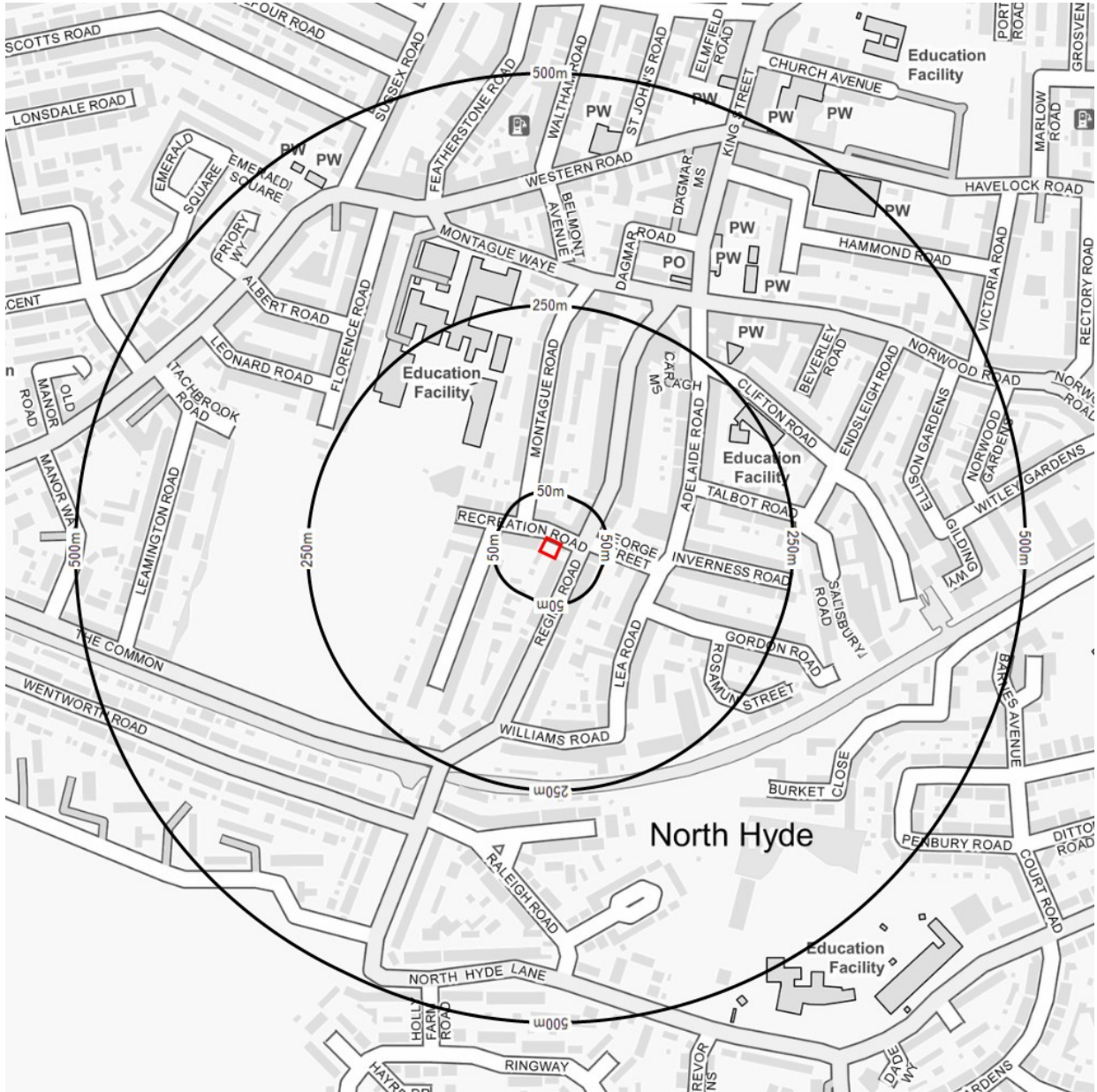


Contains Ordnance Survey data © Crown copyright and database right 2024.

- | | | |
|---------------------------|--------------------------|--------------------------------------|
| Site | National Nature Reserves | Sites of Special Scientific Interest |
| Multiple Features Present | National Parks | Special Areas of Conservation |
| Local Nature Reserves | National Scenic Areas | Special Protection Areas |
| Marine Nature Reserves | RAMSAR Sites | |



Contaminated Land: Source Protection Zones



Contains Ordnance Survey data © Crown copyright and database right 2024.

- | | |
|---------------------------|---------------------------|
| Site | Outer Zone (Zone 2c) |
| Multiple Features Present | Total Catchment (Zone 3) |
| Inner Zone (zone 1) | Total Catchment (Zone 3c) |
| Inner Zone (zone 1c) | Special Interest (Zone 4) |
| Outer Zone (Zone 2) | Water Abstractions |



Environmental Sensitivity

Local Nature Reserves

No features identified.

Marine Conservation Zones

No features identified.

National Nature Reserves

No features identified.

National Parks

No features identified.

Ramsar Sites

No features identified.

Sites of Special Scientific Interest

No features identified.

Special Areas of Conservation

No features identified.

Special Protection Areas

No features identified.

Water Abstractions

No features identified.

Source Protection Zones

No features identified.



Former Mining

Coalfield Consultation Areas

No features identified.

Potentially Contaminative Land Uses (1950-1980) from large scale historical mapping

No features identified.

Potentially Contaminative Land Uses (1855-1909) from large scale historical mapping

No features identified.

Potentially Contaminative Land Uses (1893-1915) from large scale historical mapping

No features identified.

Potentially Contaminative Land Uses (1906-1937) from large scale historical mapping

No features identified.

Potentially Contaminative Land Uses (1924-1949) from large scale historical mapping

No features identified.

Potentially Contaminative Industrial Uses (Past Land Use)

No features identified.

Man-Made Mining Cavities

No features identified.

BGS Recorded Mineral Sites

No features identified.

Mining Instability

No features identified.

Non Coal Mining Areas of Great Britain

No features identified.

Potential Mining Areas

No features identified.

Salt and Brine

Brine Compensation Area

No features identified.

Brine Pumping Related Features

No features identified.



Brine Subsidence Solution Area

No features identified.

Salt Mining Related Features

No features identified.

Landfill Sites and Infilled Land

Former Marshes

No features identified.

Potentially Infilled Land (Non-Water)

No features identified.

Potentially Infilled Land (Water)

No features identified.

Potentially Contaminative Industrial Uses (Past Land Use)

No features identified.

BGS Recorded Landfill Sites

No features identified.

Permitted Waste Sites - Authorised Landfill Site Boundaries

No features identified.

Registered Landfill Sites

No features identified.

Local Authority Recorded Landfill Sites

No features identified.

Historic Landfill

No features identified.

Natural Ground Instability

Natural Cavities

No features identified.

Potential for Landslide Ground Stability Hazards

No features identified.

Potential for Ground Dissolution Stability Hazards

No features identified.



Potential for Compressible Ground Stability Hazards

No features identified.

Potential for Shrinking or Swelling Clay Ground Stability Hazards

No features identified.

Potential for Running Sand Ground Stability Hazards

No features identified.

Potential for Collapsible Ground Stability Hazards

No features identified.

Coal Mining Subsidence Claims

Coal Mining Subsidence Damage Claims

No features identified.

Insurance Claims

Postcode Unit Insurance Claims Rating - Subsidence

No features identified.

Radon

Radon Potential

No features identified.

Flood Risk

Data Section



Flood Risk Data: This section details the data used as part of our Flood Risk analysis. Each key source of flooding has the data mapped with the detail outlined beneath. All relevant data in this section has been reviewed by the report writer and taken into account in the overall analysis. As a result, the individual risks in the data below may vary from our overall opinion.

contents

Tabular Summary	This section gives an overview of the data at the Site and in the surrounding area. We present the data in three buffer zones, extending to a maximum of 500m. Where we have not been able to search a database, we will display the abbreviation N/A instead.
River and Coastal Flooding	The data used to form our river and coastal flood risk analysis includes: <ul style="list-style-type: none">• Flood Zones: Created for land-use planning, Flood Zones map the likelihood of flooding assuming no defences are present, fail or are over-topped. This data is presented as FZ1, FZ2 or FZ3.• Risk of Flooding from Rivers and Seas (RoFRS): Provides an indication of flood risk taking into account the presence of defences and the level of protection they offer.• Flood Defences: Recorded by the regulatory body, and includes defence type and standard of protection.• Areas Benefiting from Flood Defences: Areas defined as having protection of at least 1 in 100 for river and 1 in 200 for coastal.• Flood Storage Areas: Areas that store floodwater during flood events.
Surface Water Flooding	We present the risk of surface water flooding in three separate return periods: <ul style="list-style-type: none">• 1:75• 1:200• 1:1000 Each map will show the likely flood depth bandings within each of these return periods.
Groundwater Flooding	The data takes into account the two key mechanisms of groundwater flooding; clearwater and permeable superficial deposits.
Other Factors	This section accounts for risk that is not tied to modelled data. It includes historical floods, proximity to water features and elevation above both of these features.



Flood Risk: Tabular Summary

Flooding

River and Coastal Flooding	On-site	1-250m	251-500m
Flooding from Rivers or Sea without Defences (Flood Zone 3)	No	No	No
Extreme Flooding from Rivers or Sea without Defences (Flood Zone 2)	No	No	No
Areas Benefitting from Flood Defences	No	No	No
Spatial Flood Defences (with attributes)	No	No	No
Risk of Flooding from Rivers and Sea (RoFRS)	No	No	No

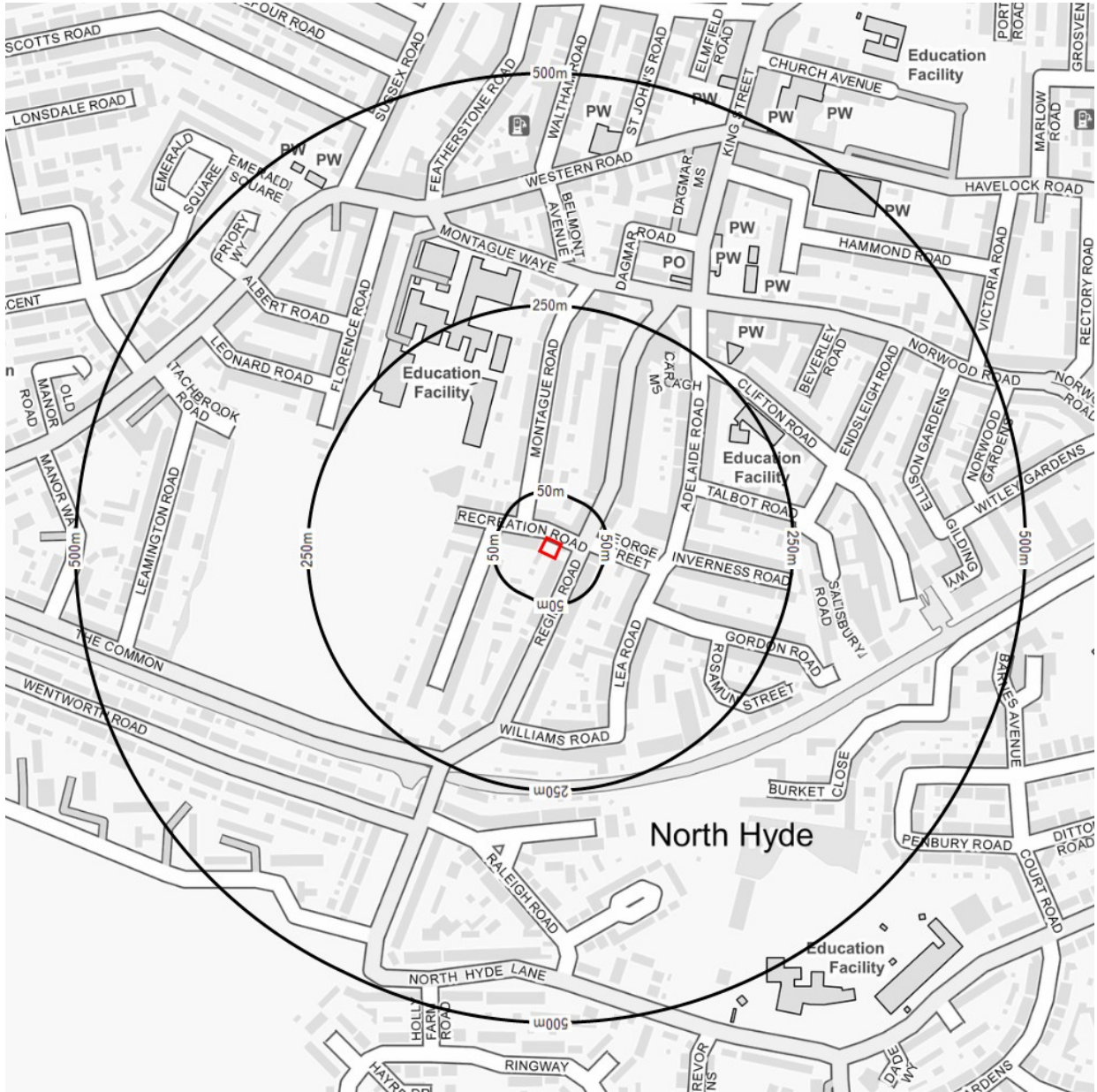
Surface Water Flooding	On-site	1-250m	251-500m
JBA Pluvial 75 Depths	No	Yes	Yes
JBA Pluvial 200 Depths	No	Yes	Yes
JBA Pluvial 1000 Depths	Yes	Yes	Yes

Groundwater Flooding	On-site	1-250m	251-500m
Groundwater Flood Risk 5m	Yes	Yes	No

Other Factors	On-site	1-250m	251-500m
Flood Storage Areas	No	No	No
Recorded Flood Outlines	No	No	No
OS VectorMap District - Water Features	No	Yes	Yes
OS MasterMap Water Network	No	Yes	No





Flood Risk: River and Coastal (map 1)





Contains Ordnance Survey data © Crown copyright and database right 2024.

 Site

 Flood Zone 3

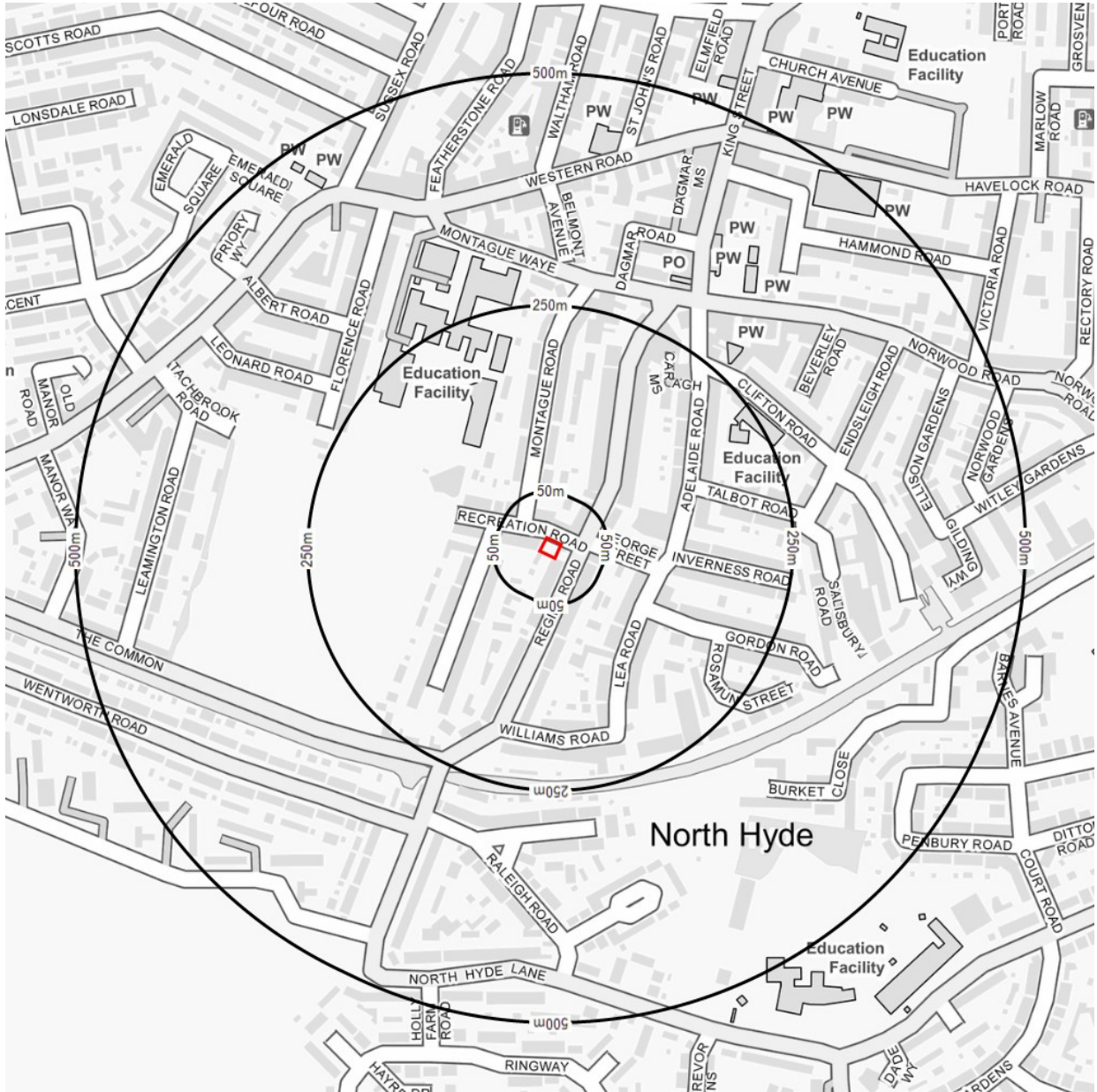
 Flood Defences

 Flood Zone 2

 Areas Benefiting from Flood Defences



Flood Risk: River and Coastal (map 2)



Contains Ordnance Survey data © Crown copyright and database right 2024.

- Site
- RoFRS - Very Low
- RoFRS - Low
- RoFRS - Medium
- RoFRS - High



Flooding from Rivers or Sea without Defences (Flood Zone 3)

No features identified.

Extreme Flooding from Rivers or Sea without Defences (Flood Zone 2)

No features identified.

Areas Benefitting from Flood Defences

No features identified.

Spatial Flood Defences (with attributes)

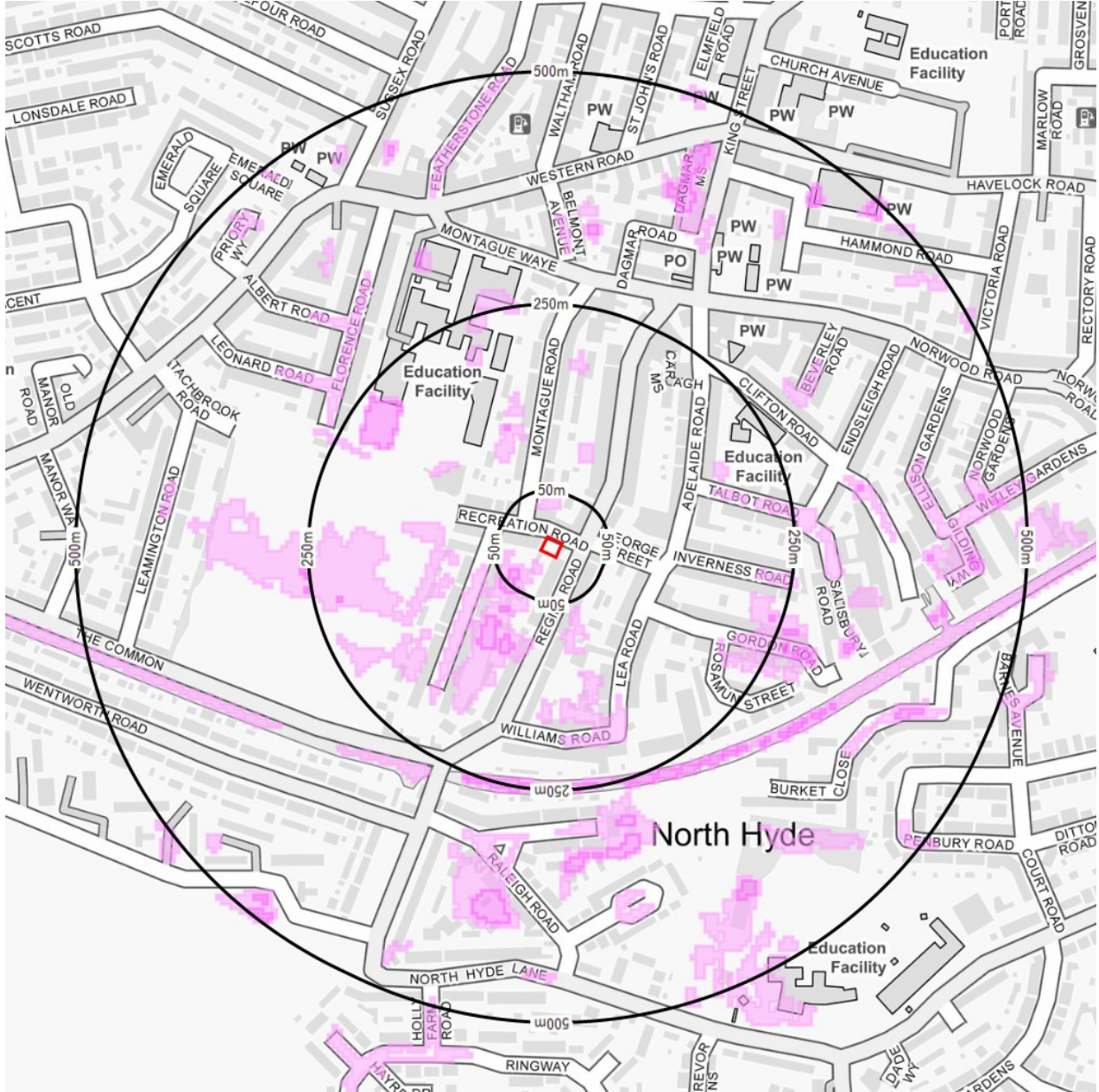
No features identified.

Risk of Flooding from Rivers and Sea (RoFRS)

No features identified.





Flood Risk: Surface Water (1:200 year event)




Contains Ordnance Survey data © Crown copyright and database right 2024.

 Site

 10cm - 30cm depth

 30cm - 1m depth

 1m + depth





Flood Risk: Surface Water (1:1000 year event)




Contains Ordnance Survey data © Crown copyright and database right 2024.

 Site

 10cm – 30cm depth

 30cm – 1m depth

 1m + depth



JBA Pluvial 75 Depths

Details	Distance	Direction	Contact
Type: Greater than 0.1m and Less than or equal to 0.3m	25m	SW	1
Type: Greater than 0.3m and Less than or equal to 1.0m	39m	SW	1

JBA Pluvial 200 Depths

Details	Distance	Direction	Contact
Type: Greater than 0.1m and Less than or equal to 0.3m	12m	SW	1
Type: Greater than 0.3m and Less than or equal to 1.0m	32m	SW	1

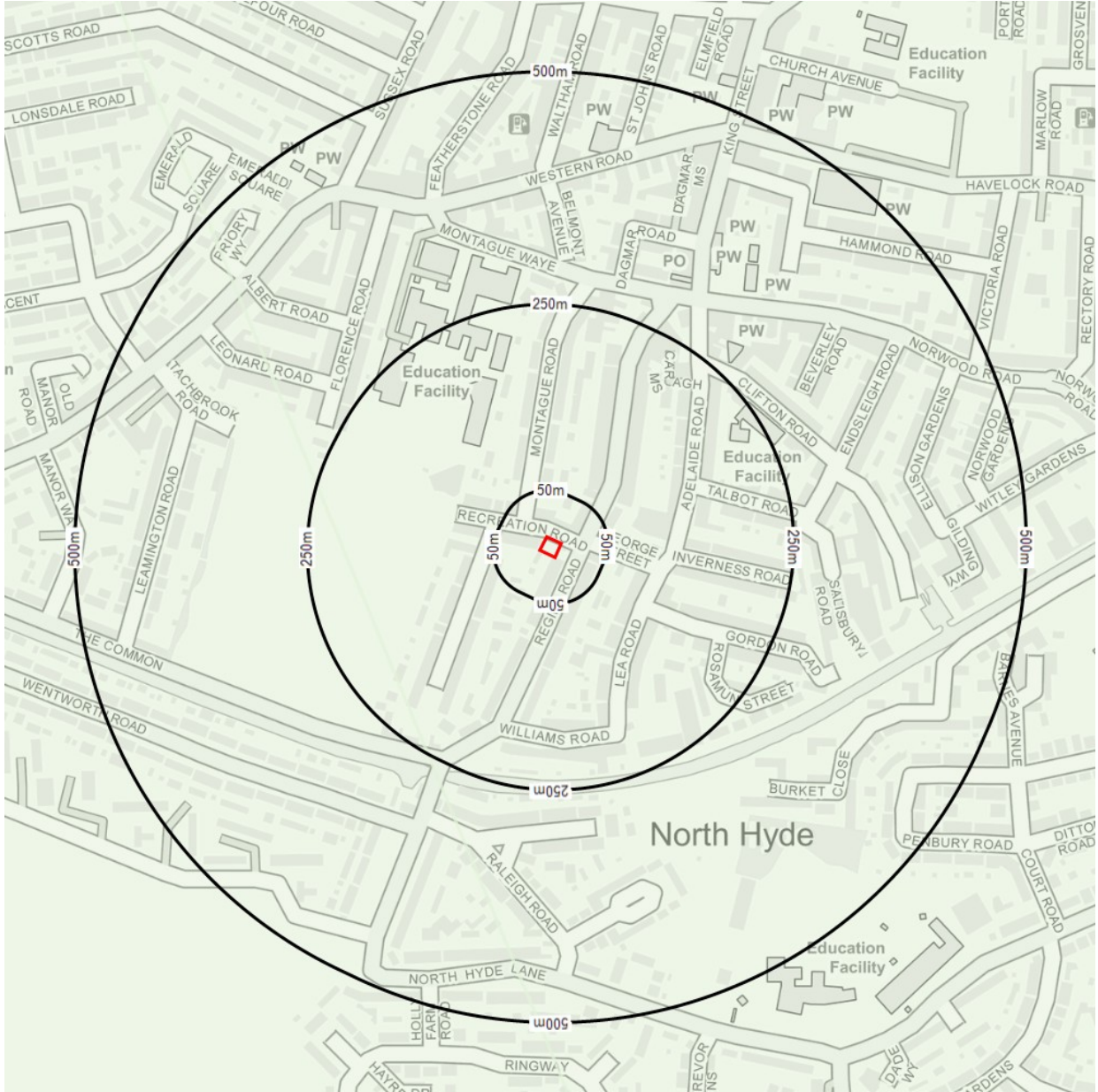
JBA Pluvial 1000 Depths

Details	Distance	Direction	Contact
Type: Greater than 0.1m and Less than or equal to 0.3m	0m	SW	1
Type: Greater than 0.3m and Less than or equal to 1.0m	25m	SW	1
Type: Greater than 1.0m	325m	NW	1

Flood data provided by JBA Risk Management Limited. © Copyright JBA Risk Management Limited 2008-2024



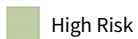
Flood Risk: Groundwater



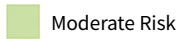
Contains Ordnance Survey data © Crown copyright and database right 2024.



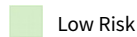
Site



High Risk



Moderate Risk



Low Risk



Negligible Risk



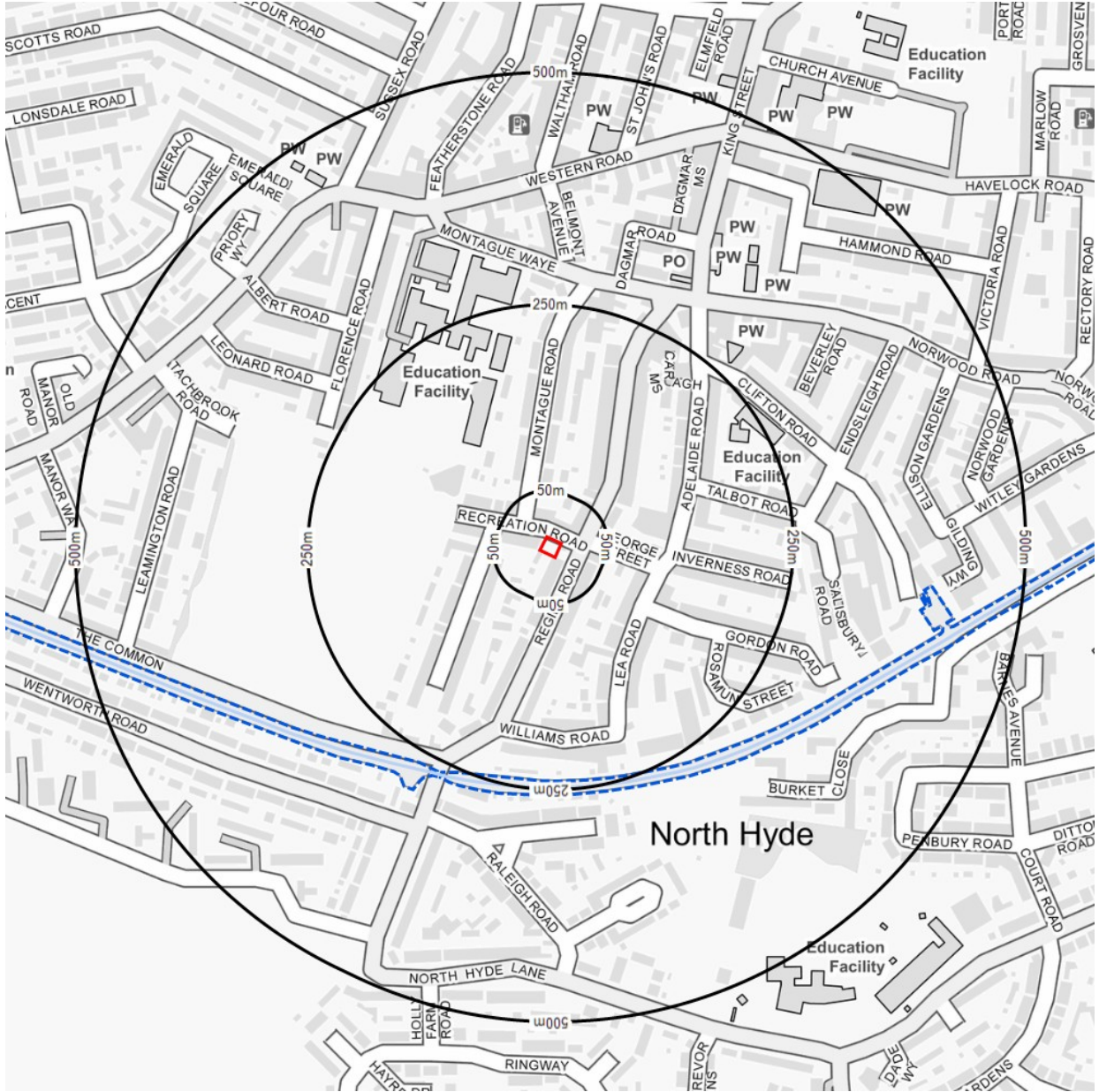
Flood Risk: Groundwater

Groundwater Flood Risk 5m


Details	Distance	Direction	Contact
Type: Negligible	0m	N	1



Flood Risk: Other



Contains Ordnance Survey data © Crown copyright and database right 2024.

-  Site
-  Water Feature
-  Flood Storage Areas
-  Recorded Flood Outlines
-  Primary Flow (named)
-  Primary Flow (un-named)
-  Secondary Flow
-  Tidal River
-  Lake or Reservoir
-  Forshore and Sea
-  Underground River
-  Marsh
-  Canal, Lock or Transfer



Flood Risk: Other

Flood Storage Areas

No features identified.

Recorded Flood Outlines

No features identified.

OS VectorMap District - Water Features

Details	Distance	Direction	Contact
Ordnance Survey	241m	S	2

OS MasterMap Water Network

Details	Distance	Direction	Contact
Name: Grand Union Canal Type: Canal, Lock or Transfer	249m	S	2

Site Solutions Combined

About this report



Site Solutions Combined Limitations

Site Solutions Combined reports help you and your clients make informed property decisions. Our reports are 'desktop' assessments, written and quality checked by our team of expert consultants. We carry out the work in our Brighton office using data, maps and our expertise. We do not carry out a physical inspection of the property nor do we contact any regulator. This means that we cannot guarantee that we will have identified all issues of concern.

In the Data Section of the report we list the data sources that we have used. Most of these data sets come from third party sources such as the Environment Agency. We cannot guarantee the accuracy of this data and are not responsible for any inaccuracies in third party data.

All **Site Solutions** reports are covered by our terms and conditions, a copy of which is available on our website, www.landmark.co.uk/product-terms-conditions. If you need any further information please contact us on 0330 036 6115.




Contaminated Land Risk Analysis Methodology

For this section of the report we assess the condition of the land. We see whether the land could be 'Contaminated Land' under the relevant legislation. This section of the report meets the requirements for an independent site report. This is the recommendation of the Law Society Practice Note on Contaminated Land.

The main legislation is Part 2A of the Environmental Protection Act 1990. We also assess whether similar requirements could arise under the Water Resources Act 1991. The Contaminated Land legislation asks whether a 'plausible contaminant-pathway-receptor relationship' exists. If we identify a relationship, then our consultants will assess the potential significance. We define Liabilities as the potential for remedial works under Part 2A of the Environmental Protection Act 1990 and/or the Water Resources Act 1991.

If the Site is to have a change of use, then we also consider relevant requirements under the Planning Regime. It may be that the level of contamination will only become an issue if the Site is to be redeveloped. An example of this is when former industrial land is redeveloped for housing. If the Site is to be redeveloped then it could also include remedial works required under the planning regime. These remedial works may be the responsibility of the Site owner or occupier.

We will issue one of the following Liability statements, in line with Defra's recommended four stage test.

Assessment	Liability Statement	Defra Category
PASSED 	Within the scope of this assessment no Liabilities have been identified. No further action is required.	3 or 4
PASSED – PRUDENT ACTION 	Within the scope of this assessment no Liabilities have been identified. However, your attention is drawn to the prudent action suggested below.	3 or 4
FURTHER ACTION 	We have identified potential soil and/or groundwater liabilities. To quantify these we recommend you undertake the action outlined below.	Potentially 1 or 2






Flood Risk Analysis Methodology

For this section of the report, we assess the risk of flooding at the Site. A Consultant will analyse the data within the report, and take into account factors such as source of flooding, extent, and which part of the Site is at risk (is it operationally sensitive).

Three key areas are addressed:

- the overall risk of flooding (taking into account defences)
- how flood risk affects the availability of insurance
- how flood risk affects the potential to redevelop

We report the overall risk in a summary statement, with the three outcomes listed below:

Assessment	Risk Statement
PASSED 	<p>Negligible, Low & Low-Moderate Risk: The Site is not considered to be at significant risk of flooding. No further action is deemed necessary.</p> <p>Recommendations: Some simple advice may be provided.</p> <p>Insurability: Insurance should be readily available.</p>
PASSED – PRUDENT ACTION 	<p>Moderate Risk: Data indicates some risk exists to the Site and its occupants. However, this is expected to be associated with an ‘extreme’ event.</p> <p>Recommendations: Practical advice will be provided. This may be to obtain further information or to write a flood preparation plan.</p> <p>Insurance: In most cases insurance should be readily available.</p>
FURTHER ACTION 	<p>Moderate to High and High: This report reveals a significant risk of flooding which should be addressed.</p> <p>Recommendations: Further assessment is recommended to clarify the risk of flooding at the Site. This will inform whether flood protection measures should be installed.</p> <p>Insurance: Insurance may not be available without a higher premium or excess.</p>

The flood risk gauges provide an analysis of each of the four main types of flooding: river, coastal, groundwater and surface water. A fifth gauge provides analysis of ‘other factors’. This includes historical floods, proximity to water features and elevation above both of these features. The purpose of this gauge is to account for risk that is not tied to modelled data.

Environment Agency defences protect large areas of England and Wales from river and coastal flooding. Our analysis of flood risk from these sources takes defences into account. Where defences are present we will report both defended and undefended risk to present the full risk profile. However, our overall assessment and recommendations will be based on the defended risk.

In Scotland, we do not have access to data from the Scottish Environmental Protection Agency (SEPA). As a result, we are unable to take into account defences. Consequently, in Scotland our assessment is always based on the undefended risk.

An Argyll Consultant will write Site-specific commentary to summarise the risk. The purpose of this is to explain the drivers of the risk, and where possible, the extent and impact. This will be a non-technical account, explaining our assessment in simple terms. Our Consultants generate the risk assessment using several sources. This means the gauges in the front of the report will supersede any risk reported in the data section. We also consider the implications of flood risk under the National Planning Policy Framework (NPPF). We always provide a view on whether a Flood Risk Assessment would be required if development is proposed. Where the client lets us know that the Site is to be redeveloped, we provide recommendations on the most appropriate next step.



Useful Contacts

Please see below the contact details of the suppliers referred to within this report. For all queries please contact:

Landmark Information Group Limited
1st Floor
98-99 Queens Road
Brighton
BN1 3XF

If you require assistance please contact our customer services team on:

0330 036 6115

Or by email at:

argyll@landmark.co.uk

Contact	Name	Address	Contact Details
	Public Health England	Centre for Radiation Chemical and Environmental Hazards Chilton Didcot Oxon OX11 0RQ	T: 01235 822622 F: 01235 833891 E: radon@phe.gov.uk W: www.ukradon.org
1	Landmark Information Group Limited	Landmark Information Group Imperium Imperial Way Reading Berkshire RG2 0TD	T: 0330 036 6619 E: helpdesk@landmark.co.uk W: www.landmark.co.uk
2	Ordnance Survey	Adanac Drive Southampton Hampshire SO16 0AS	T: 03456 05 05 05 E: customerservices@ordnancesurvey.co.uk W: www.ordnancesurvey.co.uk
3	Environment Agency, Head Office	Rio House Waterside Drive Aztec West, Almondsbury Bristol Avon BS32 4UD	T: 01454 624400



Useful Contacts

Contact	Name	Address	Contact Details
4	British Geological Survey, Enquiry Service	British Geological Survey Environmental Science Centre Keyworth Nottingham Nottinghamshire NG12 5GG	T: 0115 936 3143 E: enquiries@bgs.ac.uk W: www.bgs.ac.uk

Please note that if you choose to contact any of the above organisations, they may have a charging policy in place for enquiries.



Copyright Statement

The data supplied for this Site Solutions Combined report falls under the following copyrights: © GeoSmart Information Ltd; Contains OS data © Crown copyright and database rights 2024; © Crown copyright and database rights 2024 OS AC0000813445; © Environment Agency and database right 2024 ; Contains public sector information licensed under the Open Government Licence v3.0; ©Landmark Information Group and/or its Data Suppliers 2024; © Thomson Directories Ltd 2024; © Experian Ltd 2024; © Crown Copyright and Landmark Information Group Limited 2024. All rights reserved; Contains Data from British Geological Survey © UKRI. All rights reserved; © Natural England copyright. Contains Ordnance Survey data © Crown copyright and database right 2024; © Environment Agency copyright and/or database right 2024. All rights reserved. Contains information © Local Authorities; Contains Data from British Geological Survey © UKRI. Derived in part from Environment Agency data. All rights reserved; © The Coal Authority 2024. All rights reserved; © Stantec UK Limited 2024; The Mining Instability data was obtained on licence from Ove Arup & Partners Limited (for further information, contact mining.review@arup.com). No reproduction or further use of such Data is to be made without the prior written consent of Ove Arup & Partners Limited. The supplied Mining Instability data is derived from publicly available records and other third party sources and neither Ove Arup & Partners nor Landmark warrant the accuracy or completeness of such information or data; © Cheshire Brine Subsidence Compensation Board 2024; The brine subsidence data relating to the Droitwich area as provided in this report is derived from JPB studies and physical monitoring undertaken annually over more than 35 years. For more detailed interpretation contact enquiries@jpb.co.uk. JPB retain the copyright and intellectual rights to this data and accept no liability for any loss or damage, including in direct or consequential loss, arising from the use of this data; © Crawford and Company Limited; Contains Data from British Geological Survey © UKRI. Derived in part from UK Health Security Agency data. All rights reserved.

This report contains Data provided by the Coal Authority. Any and all analysis and interpretation of Coal Authority Data in this report is made by Landmark Information Group Limited, and is in no way supported, endorsed or authorised by the Coal Authority. The use of the data is restricted to the terms and provisions contained in this report. Data reproduced in this report may be the copyright of the Coal Authority and permission should be sought from Landmark Information Group Limited prior to any re-use.

Argyll works in association with:



British Geological Survey





Important Consumer Protection Information

This search has been produced by Landmark Information Group Limited, 1st Floor, 98 - 99 Queens Road, Brighton, BN1 3XF.

Tel: 03300 366 115

Email: argyll@landmark.co.uk

Argyll adheres to the Conveyancing Information Executive (CIE) standards.

The Standards:

- Conveyancing Information Executive Members shall act in a professional and honest manner at all times in line with the Conveyancing Information Executive Standards and carry out the delivery of the Search with integrity and due care and skill.
- Compliance with the Conveyancing Information Executive Standards will be a condition within the Conveyancing Information Executive Member's Terms and Conditions.
- Conveyancing Information Executive Members will promote the benefits of and deliver the Search to the agreed standards and in the best interests of the customer and associated parties.
- The standards can be seen here: <http://www.conveyinfoexec.com>

Complaints

If you have a query or complaint about your search, you should raise it directly with the search firm, and if appropriate ask for any complaint to be considered under their formal internal complaints procedure. If you remain dissatisfied with the firm's final response, after your complaint has been formally considered, or if the firm has exceeded the response timescales, you may refer your complaint for consideration under The Property Ombudsman scheme (TPOs). The Ombudsman can award up to £5,000 to you if the Ombudsman finds that you have suffered actual financial loss and/or aggravation, distress or inconvenience as a result of your search provider failing to keep to the Standards.

Please note that all queries or complaints regarding your search should be directed to your search provider in the first instance, not to TPO.

TPOs Contact Details:

The Property Ombudsman scheme
Milford House
43-55 Milford Street
Salisbury
Wiltshire SP1 2BP

Tel: 01722 333306

Fax: 01722 332296

Website: www.tpos.co.uk

Email: admin@tpos.co.uk



Argyll Environmental Complaints Procedure

If you want to make a complaint to Argyll Environmental, we will:

- Acknowledge it within 5 working days of receipt
- Normally deal with it fully and provide a final response, in writing, within 20 working days of receipt
- Keep you informed by letter, telephone or e-mail, as you prefer, if we need more time
- Provide a final response, in writing, at the latest within 40 working days of receipt
- Liaise, at your request, with anyone acting formally on your behalf

Complaints should be sent to:

Legal Director
Landmark Information Group Limited
1st Floor
98 - 99 Queens Road
Brighton
BN1 3XF

Tel: 03300 366 115

Email: argyll@landmark.co.uk

If you are not satisfied with our final response, or if we exceed the response timescales, you may refer the complaint to The Property Ombudsman scheme (TPOs):

Tel: 01722 333306,

Email: admin@tpos.co.uk

We will co-operate fully with the Ombudsman during an investigation and comply with his final decision.