

THE GREATER LONDON AUTHORITY

THE GLA SIDE ROADS (LONDON BOROUGH OF SOUTHWARK) DESIGNATION ORDER 2007 VARIATION ORDER 2024

Made __23 July _ 2024

Coming into force __23 July _ 2024

The Mayor of London considers it expedient that certain roads in the London Borough of Southwark should become or cease to be GLA Side Roads. Therefore, the Greater London Authority, in exercise of the powers conferred by section 124B(2) of the Road Traffic Regulation Act 1984¹ and of all other enabling powers, and with the consent of the Council of the London Borough of Southwark, hereby makes the following Order:

1. Citation and Commencement

This Order may be cited as The GLA Side Roads (London Borough of Southwark) Designation Order 2007 Variation Order 2024 and shall come into force on __23 July 2024__.

2. Variation

From the date on which this Order comes into force, the schedule to The GLA Side Roads (London Borough of Southwark) Designation Order 2007, is varied by the provisions of this Order as follows:

In the Schedule to the GLA Side Roads (London Borough of Southwark) Designation Order 2007 items 551 and 552 shall be deleted.

Dated this __23__ day of __July__ 2024.

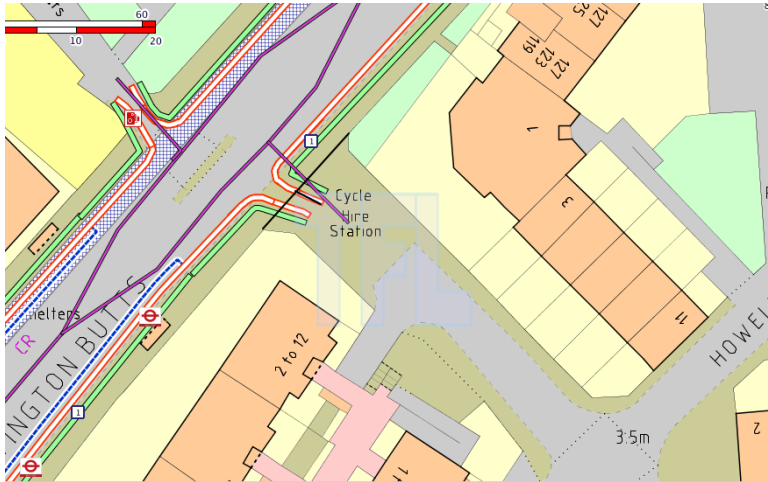


Elliot Treharne
Assistant Director, Connectivity, Air Quality, Transport and Infrastructure


¹ 1984 c.27 – as amended by S.I 2000/2237

Appendix B

Existing – Hampton Street



Proposed – Hampton Street



THE GREATER LONDON AUTHORITY

THE GLA SIDE ROADS (LONDON BOROUGH OF SOUTHWARK) DESIGNATION ORDER 2007

Made 5/3/07
Coming into force 5/3/07

The Mayor of London considers it expedient that certain roads in the London Borough of Southwark should become or cease to be GLA Side Roads. Therefore, the Greater London Authority, in exercise of the powers conferred by section 124B(2) of the Road Traffic Regulation Act 1984^a and of all other enabling powers, and with the consent of the Council of the London Borough of Southwark, hereby makes the following Order:

1. Citation and Commencement

This Order may be cited as the GLA Side Roads (London Borough of Southwark) Designation Order 2007 and shall come into force on

2. Interpretation

In this Order any reference to "road" includes a length of road.


3. Revocation

The GLA Side Roads (London Borough of Southwark) Designation Order 2000^b is hereby revoked.

4. Direction

- (1) The Greater London Authority hereby directs that the roads defined in the schedule to this Order shall become GLA side roads.
- (2) The date on which the roads referred to in paragraph 3 shall be revoked and the date that the roads defined in the schedule to this Order shall become GLA Side Roads shall be the coming into force date cited above.

Dated this 5/3 day of 2007



Signed by
Mayor of London

^a 1984 c.27 – as amended by S.I 2000/2237

^b S.I 2000/1374

THE SCHEDULE

see Article 4

GLA SIDE ROADS IN THE LONDON BOROUGH OF SOUTHWARK

Side Roads Designation Order

Item no	Route no	Borough	Street name	Description
194	A2	Southwark	ABERDOUR STREET	the north-west side between its junction with Old Kent Road (A2) and a point 7 metres north-east of a point opposite the extended south westernmost building line of Nos. 59 to 61 Old Kent Road
195	A2	Southwark	ABERDOUR STREET	the south-east side between its junction with Old Kent Road (A2) and a point 6 metres north-east of the extended south westernmost building line of Nos. 59 to 61 Old Kent Road
196	A2	Southwark	ALBANY ROAD	the south-east side between its junction with Old Kent Road (A2) and a point 6 metres north-east of a point opposite the extended north-eastern building line of Nos. 1 to 34 Riddell Court, Albany Road
197	A2	Southwark	ALBANY ROAD	the north-west side between its junction with Old Kent Road (A2) and a point 5 metres north-east of the extended north-eastern building line of Nos. 1 to 34 Riddell Court, Albany Road
202	A2	Southwark	ASYLUM ROAD	the east side between its junction with Old Kent Road (A2) and a point 7 metres south-east of a point opposite the extended south-eastern building line of No. 80 Caroline Gardens
203	A2	Southwark	ASYLUM ROAD	the west side between its junction with Old Kent Road (A2) and a point 7 metres south-east of the extended south-eastern building line of No. 80 Caroline Gardens

Side Roads Designation Order

Item no	Route no	Borough	Street name	Description
204	A2	Southwark	AVONDALE SQUARE	the north-west side between its junction with Old Kent Road (A2) and a point 1 metre north-east of the extended south-western building line of Nos. 1 to 7 Tevatree, House Avondale Square
205	A2	Southwark	AVONDALE SQUARE	the south-east side between its junction with Old Kent Road (A2) and a point 4 metres south-west of the extended south westernmost building line of Nos. 1 to 45 George Elliston House, Old Kent Road
208	A2	Southwark	BARTHOLOMEW STREET	the south-east side between its junction with Great Dover Street (A2) and a point 5 metres north-east of a point opposite the extended north-eastern building line Nos. 102 to 130 Great Dover Street
209	A2	Southwark	BARTHOLOMEW STREET	the north-west side between its junction with Great Dover Street (A2) and a point 4 metres north-east of the extended north easternmost building line of Nos. 102 to 130 Great Dover Street
210	A2	Southwark	BECKET STREET	the south-east side between its junction with Great Dover Street (A2) and a point 6 metres north-east of the extended south westernmost building line of No. 165 Great Dover Street
211	A2	Southwark	BECKET STREET	the north-west side between its junction with Great Dover Street (A2) and a point 3 metres north-east of the extended south westernmost building line of Nos. 1 to 47 Selborne House, Great Dover Street
214	A2	Southwark	BLACK HORSE COURT	the south-east side between its junction with Great Dover Street (A2) and a point 3 metres south-west of the extended south-western building line of No. 254 PH Tabard Street

Side Roads Designation Order

Item no	Route no	Borough	Street name	Description
215	A2	Southwark	BLACK HORSE COURT	the north-west side between its junction with Great Dover Street (A2) and a point 4 metres north-east of the extended south-western building line of No. 159 Great Dover Street
216	A2	Southwark	BOROUGH HIGH STREET	the south-east side between its junction with The junction of Great Dover Street and Marshalsea Road and a point 30 metres south-west of the extended common boundary of Nos. 239 and 241 Borough High Street
225	A2	Southwark	CHESTERFIELD WAY	the north-west side between its junction with Old Kent Road (A2) and a point 10 metres north-east of the extended south-western building line of No. 888 The Prince of Windsor PH, Old Kent Road
226	A2	Southwark	CHESTERFIELD WAY	the south-east side between its junction with New Cross Road (A2) and the extended north-eastern building line of No. 5 Chesterfield Road
229	A2	Southwark	COBOURG ROAD	the north-west side between its junction with Old Kent Road (A2) and a point 1 metre north-east of a point opposite the extended south westernmost building line of No. 352 Old Kent Road
230	A2	Southwark	COBOURG ROAD	the south-east side between its junction with Old Kent Road (A2) and the extended south westernmost building line of No. 352 Old Kent Road
231	A2	Southwark	COMMERCIAL WAY	the north-west side between its junction with Old Kent Road (A2) and a point 6 metres north-east of the extended south-eastern building line of Nos. 1 to 56 Skenfrith House, Commercial Way
232	A2	Southwark	COMMERCIAL WAY	the south-east side between its junction with Old Kent Road (A2) and a point 18 metres south-west of the extended north-eastern building line of No. 720 Old Kent Road (PH)

Side Roads Designation Order

Item no	Route no	Borough	Street name	Description
233	A2	Southwark	COOPER'S ROAD	the south-east side between its junction with Old Kent Road (A2) and a point 2 metres south-west of the extended south-western building line of Nos. 419 to 423 Old Kent Road
234	A2	Southwark	COOPER'S ROAD	the north-west side between its junction with Old Kent Road (A2) and the extended south-western building line of No. 405 Fire Station, Old Kent Road
243	A2	Southwark	DEVON STREET	the south-east side between its junction with Old Kent Road (A2) and a point 26 metres south-west of the extended north-eastern building line of Nos. 711 to 713 Builders Yard, Old Kent Road
244	A2	Southwark	DEVON STREET	the north-west side between its junction with Old Kent Road (A2) and a point 20 metres south-west of a point opposite the extended north-eastern building line of Nos. 711 to 713 Builders Yard, Old Kent Road
245	A2	Southwark	DEVONSHIRE GROVE	the north-west side between its junction with Old Kent Road (A2) and a point 8 metres north-east of the extended south-western building line of Nos. 737 to 745 Old Kent Road
246	A2	Southwark	DEVONSHIRE GROVE	the south-east side between its junction with Old Kent Road (A2) and a point 11 metres south-west of the extended south-western building line of No. 763 Old Kent Road
249	A2	Southwark	DUNTON ROAD	the north-west side between its junction with Old Kent Road (A2) and a point 36 metres north-east of the extended north-eastern building line of No. 93 Marcia Road
250	A2	Southwark	DUNTON ROAD	the south-east side between its junction with Old Kent Road (A2) and a point 24 metres north-east of a point opposite the extended north-eastern building line of No. 93 Marcia Road

Side Roads Designation Order

Item no	Route no	Borough	Street name	Description
251	A2	Southwark	EAST STREET	the north-west side between its junction with Old Kent Road (A2) and a point 11 metres north-east of the extended south westernmost building line of Nos. 303 to 311 East Street
252	A2	Southwark	EAST STREET	the south-east side between its junction with Old Kent Road (A2) and the extended south-western building line of no. 342 East Street
257	A2	Southwark	ETHNARD ROAD	the south-east side between its junction with Old Kent Road (A2) and a point 9 metres north-east of the extended north-eastern building line of Nos. 6 to 9 Royal London Buildings, Ethnard Road
258	A2	Southwark	ETHNARD ROAD	the north-west side between its junction with Old Kent Road (A2) and the extended north-eastern building line of No. 636 Garage, Old Kent Road
263	A2	Southwark	GERVASE STREET	the north-west side between its junction with Old Kent Road (A2) and a point 5 metres south-west of the extended north easternmost building line of No. 760 Old Kent Road
264	A2	Southwark	GERVASE STREET	the south-east side between its junction with Old Kent Road (A2) and the extended north-eastern building line of No. 814 Old Kent Road
265	A2	Southwark	GLENGALL ROAD	the east side between its junction with Old Kent Road (A2) and a point 19 metres south of the extended north-eastern building line of Nos. 430 to 432 Old Kent Road
266	A2	Southwark	GLENGALL ROAD	the west side between its junction with Old Kent Road (A2) and a point 22 metres south of a point opposite the extended north-eastern building line of Nos. 430 to 432 Old Kent Road
267	A2	Southwark	GLOBE STREET	the south-east side between its junction with Great Dover Street (A2) and the extended south-western building line of Nos. 1 to 47 Shere House, Great Dover Street

Side Roads Designation Order

Item no	Route no	Borough	Street name	Description
268	A2	Southwark	GLOBE STREET	the north-west side between its junction with Great Dover Street (A2) and a opposite the extended north easternmost building line of Nos. 1 to 47 Shere House, Great Dover Street
281	A2	Southwark	HENDRE ROAD	the south-east side between its junction with Old Kent Road (A2) and a point 6 metres north-east of the extended south-western building line of No. 199 Old Kent Road
282	A2	Southwark	HENDRE ROAD	the north-west side between its junction with Old Kent Road (A2) and a point 3 metres north-east of the extended south-western building line of No. 195 Old Kent Road
283	A2	Southwark	HILLBECK CLOSE	the north-west side between its junction with Old Kent Road (A2) and a point 5 metres north-east of a point opposite the extended southern building line of No. 801 Old Kent Road
284	A2	Southwark	HILLBECK CLOSE	the south-east side between its junction with Old Kent Road (A2) and a point 3 metres north-east of the extended southern building line of No. 801 Old Kent Road
285	A2	Southwark	HUMPHREY STREET	the north-west side between its junction with Old Kent Road (A2) and a point 43 metres north-east of the extended southernmost south-western building line of No. 109 Dunton Road
286	A2	Southwark	HUMPHREY STREET	the south-east side between its junction with Old Kent Road (A2) and a point 37 metres north-east of a point opposite the extended south westernmost building line of No. 107 Superstore, Dunton Road
287	A2	Southwark	HYNDMAN STREET	the north-west side between its junction with Old Kent Road (A2) and a point 3 metres north-east of the extended south-western building line of Nos. 651 to 657 Old Kent Road

Side Roads Designation Order

Item no	Route no	Borough	Street name	Description
288	A2	Southwark	HYNDMAN STREET	the south-east side between its junction with Old Kent Road (A2) and a point 6 metres north-east of a point opposite the extended south-western building line of Nos. 651 to 657 Old Kent Road
289	A2	Southwark	ILDERTON ROAD	the south-east side between its junction with Old Kent Road (A2) and a point 3 metres north-east of the extended north-eastern building line of No. 28 Wagner Street
290	A2	Southwark	ILDERTON ROAD	the north-west side between its junction with Old Kent Road (A2) and a point 1 metre south-west of the extended north-eastern building line of No. 328 Tustin Club, Ilderton Road
298	A2	Southwark	KINGLAKE STREET	the north-west side between its junction with Old Kent Road (A2) and a point 7 metres south-west of the extended north-eastern building line of No. 274 Old Kent Road
299	A2	Southwark	KINGLAKE STREET	the south-east side between its junction with Old Kent Road (A2) and a point 5 metres south-west of the extended north easternmost building line of No. 276 PH Old Kent Road
302	A2	Southwark	LEO STREET	the north-west side between its junction with Old Kent Road (A2) and a point 54 metres north-east of the extended north-eastern building line of No. 812 Old Kent Road
303	A2	Southwark	LEO STREET	the south-east side between its junction with Old Kent Road (A2) and a point 54 metres north-east of the extended north-eastern building line of No. 8 Drovers Place
304	A2	Southwark	LEROY STREET	the south-east side between its junction with Old Kent Road (A2) and the extended north-western building line of No. 2 (Nos. 1 to 16) Leroy Street

Side Roads Designation Order

Item no	Route no	Borough	Street name	Description
305	A2	Southwark	LEROY STREET	the north-west side between its junction with Old Kent Road (A2) and a point 6 metres north-east of the extended south-western building line of No. 71 Old Kent Road
310	A2	Southwark	MADRON STREET	the north-west side between its junction with Old Kent Road (A2) and a point 7 metres north-east of the extended south-western building line of No. 254 Old Kent Road
311	A2	Southwark	MADRON STREET	the south-east side between its junction with Old Kent Road (A2) and a point 2 metres south-west of the extended south-western building line of No. 258 Old Kent Street
314	A2	Southwark	MALT STREET	the north-west side between its junction with Old Kent Road (A2) and a point 3 metres south-west of the extended north easternmost building line of No. 500 Old Kent Road
315	A2	Southwark	MALT STREET	the south-east side between its junction with Old Kent Road (A2) and a point 4 metres south-west of the extended north easternmost building line of Nos. 506 to 510 Old Kent Road
316	A2	Southwark	MANDELA WAY	the south-east side between its junction with Old Kent Road (A2) and a point 3 metres south-west of the extended north-eastern building line of Nos. 1 to 12 Waleran Flats, Old Kent Road
317	A2	Southwark	MANDELA WAY	the north-west side between its junction with Old Kent Road (A2) and a point 2 metres south-west of a point opposite the extended north-eastern building line of Nos. 1 to 12 Waleran Flats, Old Kent Road
318	A2	Southwark	MARCIA ROAD	the north-west side between its junction with Old Kent Road (A2) and a point 12 metres north-east of the extended south-western building line of Nos. 205 to 209 PH Old Kent Road

Side Roads Designation Order

Item no	Route no	Borough	Street name	Description
319	A2	Southwark	MARCIA ROAD	the south-east side between its junction with Old Kent Road (A2) and a point 11 metres north-east of the extended south-western building line of No. 2a Marcia Road
320	A2	Southwark	MARLBOROUGH GROVE	the south-east side between its junction with Old Kent Road (A2) and a point 1 metre south-west of a point opposite the extended south westernmost building line of No. 1 John Penry House, Marlborough Grove
321	A2	Southwark	MARLBOROUGH GROVE	the north-west side between its junction with Old Kent Road (A2) and a point 3 metres south-west of the extended south westernmost building line of No. 1 John Penry House, Marlborough Grove
322	A2	Southwark	MASON STREET	the north-west side between its junction with Old Kent Road (A2) and the back of the extended north-western highway boundary of Mason Street
323	A2	Southwark	MASON STREET	the south-east side between its junction with Old Kent Road (A2) and a point 2 metres north-east of the extended north easternmost building line of No. 68b Old Kent Road
324	A2	Southwark	MASSINGER STREET	the north-west side between its junction with Old Kent Road (A2) and a point 3 metres north-east of a point opposite the extended south-western building line of Nos. 1 to 11 Yaldam House, Massinger Street
325	A2	Southwark	MASSINGER STREET	the south-east side between its junction with Old Kent Road (A2) and a point 3 metres north-east of the extended south-western building line of Nos. 1 to 11 Yaldam House, Massinger Street

Side Roads Designation Order

Item no	Route no	Borough	Street name	Description
326	A2	Southwark	MAWBEY ROAD	the south-east side between its junction with Old Kent Road (A2) and a point 15 metres north-east of the extended south westernmost building line of Nos. 1 to 73 Mawbey House, Mawbey Road
327	A2	Southwark	MAWBEY ROAD	the north-west side between its junction with Old Kent Road (A2) and a point 5 metres north-east of the extended north easternmost building line of Nos. 1 to 30 Block A Kent House, Old Kent Road
329	A2	Southwark	MINA ROAD	the north-west side between its junction with Old Kent Road (A2) and a point 12 metres south-west of the extended south westernmost building line of Nos. 278 to 280 Bank, Old Kent Road
330	A2	Southwark	MINA ROAD	the south-east side between its junction with Old Kent Road (A2) and a point 19 metres south-west of the extended south-western building line of No. 288 Old Kent Road
333	A2	Southwark	MURDOCK STREET	the north-west side between its junction with Old Kent Road (A2) and a point 3 metres north-east of the extended south-western building line of No. 691 Old Kent Road
334	A2	Southwark	MURDOCK STREET	the south-east side between its junction with Old Kent Road (A2) and a point 9 metres south of the extended north westernmost building line of No. 709 Old Kent Road
337	A2	Southwark	OAKLEY PLACE	the north-west side between its junction with Old Kent Road (A2) and a point 5 metres south-west of the extended south westernmost building line of No. 356 Old Kent Road
338	A2	Southwark	OAKLEY PLACE	the south-east side between its junction with Old Kent Road (A2) and a point 3 metres north of the extended south-western building line of Nos. 358 to 360 Old Kent Road

Side Roads Designation Order

Item no	Route no	Borough	Street name	Description
339	A2	Southwark	OLMAR STREET	the south-east side between its junction with Old Kent Road (A2) and a point 6 metres south-west of a point opposite the extended south westernmost building line of No. 518 Old Kent Road
340	A2	Southwark	OLMAR STREET	the north-west side between its junction with Old Kent Road (A2) and a point 7 metres south-west of the extended south westernmost building line of No. 518 Old Kent Road
341	A2	Southwark	OSSORY ROAD	the north-west side between its junction with Old Kent Road (A2) and a point 1 metre north-east of the extended north-eastern building line of No. 462 Old Kent Road
342	A2	Southwark	OSSORY ROAD	the south-east side between its junction with Old Kent Road (A2) and a point 1 metre south of a point opposite the extended north-eastern building line of Nos. 454 to 460 Old Kent Road
345	A2	Southwark	PECKHAM PARK ROAD	the south-east side between its junction with Old Kent Road (A2) and a point 6 metres north-east of the extended common boundary of No. 1 Peckham Park Road and Nos.1a to 1b Peckham Park Road
346	A2	Southwark	PECKHAM PARK ROAD	the north-west side between its junction with Old Kent Road (A2) and a point 4 metres north-east of the extended north-eastern building line of No. 4 Peckham Park Road
347	A2	Southwark	PENRY STREET	the north-west side between its junction with Old Kent Road (A2) and a point 2 metres south-west of the extended north-eastern building line of No. 231 Old Kent Road
348	A2	Southwark	PENRY STREET	the south-east side between its junction with Old Kent Road (A2) and a point 2 metres south-west of the extended north-eastern building line of Nos. 233 to 247 Old Kent Road

Side Roads Designation Order

Item no	Route no	Borough	Street name	Description
350	A2	Southwark	PILGRIMAGE STREET	the south-east side between its junction with Great Dover Street (A2) and a point 4 metres north-east of the extended north easternmost building line of Nos. 1 to 47 Selbourne House, Great Dover Street
351	A2	Southwark	PILGRIMAGE STREET	the north-west side between its junction with Great Dover Street (A2) and a point 4 metres north-east of the extended north easternmost building line of Nos. 1 to 24 Abinger House, Great Dover Street
354	A2	Southwark	POMEROY STREET	the west side between its junction with New Cross Road (A2) and a point 12 metres south of the extended northern building line of Nos. 41 to 46 Pomeroy Street
356	A2	Southwark	PRESTON CLOSE	the north-west side between its junction with Old Kent Road (A2) and a point 4 metres north-east of the extended north-eastern building line of Nos. 1 to 11 Preston House, Preston Close
357	A2	Southwark	PRESTON CLOSE	the south-east side between its junction with Old Kent Road (A2) and a point 6 metres south-west of the extended north easternmost building line of Nos. 82 to 86 PH Old Kent Road
362	A2	Southwark	ROWCROSS STREET	the north-west side between its junction with Old Kent Road (A2) and a point 5 metres south-west of the extended north-eastern building line of Nos. 361 to 363 Old Kent Road
363	A2	Southwark	ROWCROSS STREET	the south-east side between its junction with Old Kent Road (A2) and a point 9 metres south-west of the extended north-eastern building line of Nos. 365 Old Kent Road
364	A2	Southwark	RUBY STREET	the north-west side between its junction with Old Kent Road (A2) and a point 4 metres north-east of a point opposite the extended south-western building line of No. 681 Old Kent Road

Side Roads Designation Order

Item no	Route no	Borough	Street name	Description
365	A2	Southwark	RUBY STREET	the south-east side between its junction with Old Kent Road (A2) and a point 4 metres north-east of the extended south-western building line of No. 681 Old Kent Road
366	A2	Southwark	SANDGATE STREET	the south-east side between its junction with Old Kent Road (A2) and a point 18 metres south-west of the extended south-western building line of No. 8 Sandgate Trading Estate, Sandgate Street
367	A2	Southwark	SANDGATE STREET	the north-west side between its junction with Old Kent Road (A2) and a point 18 metres south-west of a point opposite the extended south-western building line of No. 8 Sandgate Trading Estate, Sandgate Street
371	A2	Southwark	SHORNCLIFFE ROAD	the north-west side between its junction with Old Kent Road (A2) and a point 14 metres south-west of the extended north-eastern building line of No. 306 Old Kent Road
372	A2	Southwark	SHORNCLIFFE ROAD	the south-east side between its junction with Old Kent Road (A2) and a point 14 metres south-west of a point opposite the extended north-eastern building line of No. 306 Old Kent Road
373	A2	Southwark	SILVESTER STREET	the south-east side between its junction with Great Dover Street (A2) and a point 1 metre north-east of the extended south-western building line of No. 190 Great Dover Street
374	A2	Southwark	SILVESTER STREET	the north-west side between its junction with Great Dover Street (A2) and a point 1 metre north-east of a point opposite the extended south-western building line of No. 190 Great Dover Street
375	A2	Southwark	SILVESTER STREET	the north-west side between its junction with Tabard Street (A2) and a point 4 metres south-west of the extended north-eastern building line of Nos. 6 to 12 Tabard Street

Side Roads Designation Order

Item no	Route no	Borough	Street name	Description
376	A2	Southwark	SILVESTER STREET	the south-east side between its junction with Tabard Street (A2) and a point 7 metres north-east of the extended south-western building line of Nos. 1 to 6 Arcadia House, Silvester Street and Nos. 20 to 28 Tabard Street
377	A2	Southwark	SPURGEON STREET	the south-east side between its junction with Great Dover Street (A2) and a point 4 metres north-west of the extended north-western building line of No. 61 Hall, Great Dover Street
378	A2	Southwark	SPURGEON STREET	the north-west side between its junction with Great Dover Street (A2) and a point 6 metres south-west of the extended north-eastern building line of No. 60 Great Dover Street
381	A2	Southwark	ST JAMES'S ROAD	the north-west side between its junction with Old Kent Road (A2) and a point 11 metres north-east of the intersection of the extended northern kerbline of Lovegrove Street and the extended north-western kerbline of St James's Road
382	A2	Southwark	ST JAMES'S ROAD	the south-east side between its junction with Old Kent Road (A2) and a point 52 metres north-east of the intersection of the extended north-eastern kerbline of Old Kent Road and the extended south-eastern kerbline of St James's Road
385	A2	Southwark	SURREY SQUARE	the north-west side between its junction with Old Kent Road (A2) and a point 3 metres north-east of the extended common boundary of Nos. 10 and 12 Surrey Square
386	A2	Southwark	SURREY SQUARE	the south-east side between its junction with Old Kent Road (A2) and a point 20 metres south-west of the extended north-eastern building line of No. 3 Surrey Square

Side Roads Designation Order

Item no	Route no	Borough	Street name	Description
387	A2	Southwark	SWAN STREET	the south-east side between its junction with Great Dover Street (A2) and a point 1 metre south-west of a point opposite the extended south-western building line of No. 6a PH Great Dover Street
388	A2	Southwark	SWAN STREET	the north-west side between its junction with Great Dover Street (A2) and a point 1 metre south-west of the extended south-western building line of No. 6a PH Great Dover Street
389	A2	Southwark	SYLVAN GROVE	the north-west side between its junction with Old Kent Road (A2) and a point 2 metres north-east of the extended south-western building line of No. 769 Old Kent Road
390	A2	Southwark	SYLVAN GROVE	the south-east side between its junction with Old Kent Road (A2) and a point 8 metres north-east of a point opposite the extended south-western building line of No. 769 Old Kent Road
391	A2	Southwark	TABARD STREET	the north-east side between its junction with Great Dover Street (A2) and a point 7 metres north-west of the extended north westernmost building line of Nos. 1 to 41 Peveril House, Prioress Street
392	A2	Southwark	TABARD STREET	the south-west side between its junction with Great Dover Street (A2) and a point 45 metres south-east of a point opposite the extended north-western building line of Nos. 10 to 12 Carlile House, Hunter Close
393	A2	Southwark	TABARD STREET	the north-east side between its junction with Long Lane (A2) and a point 7 metres south-east of the extended north-western building line of No. 1 Government Offices, Long Lane

Side Roads Designation Order

Item no	Route no	Borough	Street name	Description
394	A2	Southwark	TABARD STREET	the south-west side between its junction with Long Lane (A2) and a point 5 metres south-east of a point opposite the extended north-western building line of No. 1 Government Offices, Long Lane
395	A2	Southwark	TABARD STREET	the north-east side between its junction with Tabard Street and Nebraska Street and a point 9 south-east of a point opposite the extended north-western building line of Nos. 1 to 9 Elgood House, Tabard Street
396	A2	Southwark	TABARD STREET	the south-west side between its junction with Tabard Street and Nebraska Street and a point 9 metres north-west of the extended south-eastern building line of Nos. 1 to 9 Elgood House, Tabard Street
399	A2	Southwark	TRAFALGAR AVENUE	the east side between its junction with Old Kent Road (A2) and a point 2 metres north of the extended common boundary of Nos. 5 and 7 Trafalgar Avenue
400	A2	Southwark	TRAFALGAR AVENUE	the west side between its junction with Old Kent Road (A2) and the extended southern building line of No. 14 Trafalgar Avenue
438	A3	Southwark	BEDALE STREET	the north-east side between its junction with Borough High Street (A3) and a point 1 metre north-east of the extended south-western building line of No. 7 Bedale Street
449	A3	Southwark	BOROUGH HIGH STREET	the north-west side between its junction with The junction of Great Dover Street and Marshalsea Road and a point 3 metres south-east of the extended south-eastern building line of No. 230 Borough High Street
452	A3	Southwark	BRAGANZA STREET	the south-west side between its junction with Kennington Park Road (A3) and a point 11 metres north-west of the extended south-eastern building line of No. 87 Kennington Park Road

Side Roads Designation Order

Item no	Route no	Borough	Street name	Description
453	A3	Southwark	BRAGANZA STREET	the north-east side between its junction with Kennington Park Road (A3) and a point 3 metres north-west of the extended common boundary of Kennington London Underground Station, No. 83 Kennington Park Road and No. 1a Braganza Street
483	A3	Southwark	CHURCHYARD ROW	the north-east side between its junction with Newington Butts (A3) and a point 3 metres north-west of a point opposite the extended south-eastern building line of No. 86 Newington Butts
484	A3	Southwark	CHURCHYARD ROW	the south-west side between its junction with Newington Butts (A3) and a point 4 metres north-west of the extended south-eastern building line of No. 86 Newington Butts
507	A3	Southwark	DANTE ROAD	the south-west side between its junction with Newington Butts (A3) and a point 2 metres north-west of the extended south-eastern building line of No. 2 (A to L) Holyoak Road
508	A3	Southwark	DANTE ROAD	the north-east side between its junction with Newington Butts (A3) and a point 3 metres north-west of the extended south-eastern building line of No. 2 (A to K), Dante Place
551	A3	Southwark	HAMPTON STREET	the north-east side between its junction with Newington Butts (A3) and a point 19 metre north-west then 4 metres south-west of the extended common boundary of Nos. 1 and 3 Howell Walk
552	A3	Southwark	HAMPTON STREET	the south-west side between its junction with Newington Butts (A3) and a point 1 metre north-west of the extended north-western building line of Nos. 2 to 12 Winchester Close
575	A3	Southwark	KENNINGTON PARK PLACE	the south-west side between its junction with Kennington Park Road (A3) and a point 18 metres south-east of a point opposite the extended north-western building line of Nos. 1 to 40 Kennington Park House, Kennington Park Place

Side Roads Designation Order

Item no	Route no	Borough	Street name	Description
576	A3	Southwark	KENNINGTON PARK PLACE	the north-east side between its junction with Kennington Park Road (A3) and a point 18 metres south-east of the extended north-western building line of Nos. 1 to 40 Kennington Park House, Kennington Park Place
604	A3	Southwark	LONDON BRIDGE STREET	the south-west side between its junction with Borough High Street (A3) and the extended north-western building line of Nos. 4 to 6 London Bridge Street
605	A3	Southwark	LONDON BRIDGE STREET	the north-east side between its junction with Borough High Street (A3) and a point 13 metres north-west of the extended south-eastern building line of No. 1 London Bridge Street
618	A3	Southwark	MARSHALSEA ROAD	the south-west side between its junction with Borough High Street (A3) and a point 11 metres south-east of the extended common boundary of Nos. 196 to 198 Borough High Street and No. 3 Marshalsea Road
619	A3	Southwark	MARSHALSEA ROAD	the north-east side between its junction with Borough High Street (A3) and a point 30 metres south-east of the extended common boundary of Nos. 14 and 12 Marshalsea Road
632	A3	Southwark	NEWCOMEN STREET	the north-east side between its junction with Borough High Street (A3) and a point opposite the extended south-eastern building line of No. 71 Newcomen Street
633	A3	Southwark	NEWCOMEN STREET	the south-west side between its junction with Borough High Street (A3) and the extended south-eastern building line of No. 71 Newcomen Street
638	A3	Southwark	PENTON PLACE	the north-east side between its junction with Kennington Park Road (A3) and a point 1 metre south-east of the extended north-western building line of Nos. 25 to 47 Wesley Close

Side Roads Designation Order

Item no	Route no	Borough	Street name	Description
639	A3	Southwark	PENTON PLACE	the south-west side between its junction with Kennington Park Road (A3) and a point 4 metres north-west of the extended north-western building line of Nos. 121 to 160 Guinness Trust Buildings, Kennington Park Road
649	A3	Southwark	RAILWAY APPROACH	the south-east side between its junction with London Bridge Street and a point 16 metres south-west of the extended north-eastern building line of No. 1 London Bridge Street
650	A3	Southwark	RAILWAY APPROACH	the north-west side between its junction with Borough High Street (A3) and a point 4 metres south-west of the extended common boundary of Nos. 43 and 44 Railway Approach
651	A3	Southwark	RAILWAY APPROACH	the north-east side between its junction with Borough High Street (A3) and a point 5 metres south-east of a point opposite the extended south-eastern building line of No. 7 Borough High Street
652	A3	Southwark	RAILWAY APPROACH	the south-west side between its junction with Borough High Street (A3) and a point 13 metres south-east of the extended south-eastern building line of No. 7 Borough High Street
661	A3	Southwark	ROCKINGHAM STREET	the north-east side between its junction with Newington Causeway (A3) and a point 7 metres north-west of the extended south-eastern building line of No. 101 Newington Causeway
662	A3	Southwark	ROCKINGHAM STREET	the south-west side between its junction with Newington Causeway (A3) and a point 4 metres east of a point opposite the extended north-western building line of No. 101 Newington Causeway

Side Roads Designation Order

Item no	Route no	Borough	Street name	Description
679	A3	Southwark	SOUTHWARK BRIDGE ROAD	the north-east side between its junction with Newington Causeway (A3) and a point 1 metre north-west of a point opposite the extended south-eastern building line of No. 250 The Perry Library, South Bank University, Southwark Bridge Road
680	A3	Southwark	SOUTHWARK BRIDGE ROAD	the south-west side between its junction with Newington Causeway (A3) and a point 3 metres north-west of the extended south easternmost building line of south Bank University, The Perry Library, Southwark Bridge Road
714	A3	Southwark	TABARD STREET	the north-east side between its junction with Borough High Street (A3) and a point 11 metres north-west of the extended south-eastern building line of Nos. 219 to 221 Borough High Street
715	A3	Southwark	TABARD STREET	the south-west side between its junction with Borough High Street (A3) and a point 8 metres north-west of a point opposite the extended south-eastern building line of Nos. 219 to 221 Borough High Street
731	A3	Southwark	UNION STREET	the north-east side between its junction with Borough High Street (A3) and a point 3 metres south-east of the extended common boundary of Nos. 2 to 4 Union Street and No. 92 Borough High Street
732	A3	Southwark	UNION STREET	the south-west side between its junction with Borough High Street (A3) and a point 3 metres south-east of a point opposite the extended common boundary of Nos. 2 to 4 Union Street and No. 92 Borough High Street
3402	A100	Southwark	ABBEY STREET	the north-east side between its junction with Tower Bridge Road (A100) and a point 37 metres east of the extended north-western building line of Nos. 1 to 25 Chartes House, Abbey Street

Side Roads Designation Order

Item no	Route no	Borough	Street name	Description
3403	A100	Southwark	ABBEY STREET	the south-west side between its junction with Tower Bridge Road (A100) and a point opposite the extended northern building line of Children's Home, Abbey Street
3404	A100	Southwark	ABBEY STREET	the north-east side between its junction with Tower Bridge Road (A100) and a point 29 metres east of the extended easternmost building line of No. 193 Bermondsey Street
3405	A100	Southwark	ABBEY STREET	the south-west side between its junction with Tower Bridge Road (A100) and a point 28 metres east of a point opposite the extended easternmost building line of No. 193 Bermondsey Street
3406	A100	Southwark	ABERDOUR STREET	the north-east side between its junction with Tower Bridge Road (A100) and a point 12 metres south-east of the extended south-eastern building line of No. 16 Tower Bridge Road
3407	A100	Southwark	ABERDOUR STREET	the south-west side between its junction with Tower Bridge Road (A100) and a point 19 metres south-east of a point opposite the extended north-western building line of No. 16 Tower Bridge Road
3408	A100	Southwark	ACCESS ROAD TO ROPER LANE OFF TOWER BRIDGE ROAD	the north-east side between its junction with Tower Bridge Road (A100) and a point 3 metres north-west of a point opposite the extended northernmost building line of No. 169 Roper Lane
3409	A100	Southwark	ACCESS ROAD TO ROPER LANE OFF TOWER BRIDGE ROAD	the south-west side between its junction with Tower Bridge Road (A100) and a point 9 metres north-west of a point opposite the extended north easternmost building line of No. 176 Tower Bridge Road
3410	A100	Southwark	BERMONDSEY SQUARE	the north-east side between its junction with Tower Bridge Road (A100) and a point 6 metres north-west of a point opposite the extended south-eastern building line of No. 1 Bermondsey Square

Side Roads Designation Order

Item no	Route no	Borough	Street name	Description
3411	A100	Southwark	DECIMA STREET	the south-west side between its junction with Tower Bridge Road (A100) and a point 7 metres south-east of the extended north-western building line of Nos. 1 to 3 Alice Street
3412	A100	Southwark	DECIMA STREET	the north-east side between its junction with Tower Bridge Road (A100) and a point 6 metres north-west of the extended south easternmost building line of No. 4 The Central Hall S London Mission Methodist Church, Decima Street
3413	A100	Southwark	FAIR STREET	the north-east side between its junction with Tower Bridge Road (A100) and a point 4 metres north-west of the extended south easternmost building line of Nos. 97 to 108 Devon Mansion, Tooley Street
3414	A100	Southwark	FAIR STREET	the south-west side between its junction with Tower Bridge Road (A100) and a point 8 metres south-east of the extended north-western building line of No. 10 Fair Street
3415	A100	Southwark	FAIR STREET	the north-east side between its junction with Tower Bridge Road (A100) and a point 6 metres south-east of the extended north-western building line of Nos. 109 to 120 Devon Mansions, Tooley Street
3416	A100	Southwark	FAIR STREET	the south-west side between its junction with Tower Bridge Road (A100) and a point 5 metres south-east of a point opposite the extended north-western building line of Nos. 109 to 120 Devon Mansions, Tooley Street
3417	A100	Southwark	GRANGE ROAD	the south-west side between its junction with Tower Bridge Road (A100) and a point 21 metres south-east of the extended common boundary of Nos. 10 and 11 Grange Road

Side Roads Designation Order

Item no	Route no	Borough	Street name	Description
3418	A100	Southwark	GRANGE ROAD	the north-east side between its junction with Tower Bridge Road (A100) and a point 4 metres south-east of the extended westernmost building line of Nos. 104 to 108 Bank, Tower Bridge Road
3419	A100	Southwark	GRANGE WALK	the north-east side between its junction with Tower Bridge Road (A100) and a point opposite the extended common boundary of No. 116 Tower Bridge Road and No. 5 Grange Walk
3420	A100	Southwark	GRANGE WALK	the south-west side between its junction with Tower Bridge Road (A100) and a point 2 metres north-west of the extended common boundary of No. 116 Tower Bridge Road and No. 5 Grange Walk
3421	A100	Southwark	GREEN WALK	the south-west side between its junction with Tower Bridge Road (A100) and a point 10 metres south-east of the extended south-eastern building line of Nos. 21 to 25 Green Walk
3422	A100	Southwark	GREEN WALK	the north-east side between its junction with Tower Bridge Road (A100) and the extended north-western building line of No. 25 Tower Bridge Road
3423	A100	Southwark	LEROY STREET	the north-east side between its junction with Tower Bridge Road (A100) and a point 16 metres south-east of the extended north-western building line of No. 40 PH Tower Bridge Road
3424	A100	Southwark	LEROY STREET	the south-west side between its junction with Tower Bridge Road (A100) and a point 16 metres south-east of a point opposite the extended north-western building line of No. 40 PH Tower Bridge Road
3425	A100	Southwark	LONG WALK	the east side between its junction with Abbey Street and a point 2 metres south of the extended northern building line of No. 1 Long Walk

Side Roads Designation Order

Item no	Route no	Borough	Street name	Description
3426	A100	Southwark	LONG WALK	the north side between its junction with Tower Bridge Road (A100) and a point 1 metre north-west of a point opposite the extended eastern building line of No. 17 Long Walk
3427	A100	Southwark	LONG WALK	the south side between its junction with Tower Bridge Road (A100) and a point 3 metres north-west of the extended eastern building line of No. 17 Long Walk
3428	A100	Southwark	PURBROOK STREET	the south side between its junction with Tower Bridge Road (A100) and a point 2 metres west of the extended north-western building line of Nos. 1 to 28 St Lawrence House, Tower Bridge Road
3429	A100	Southwark	PURBROOK STREET	the north side between its junction with Tower Bridge Road (A100) and a point 5 metres west of the extended south-eastern building line of Nos. 1 to 36 Purbrook Estate, Purbrook Street
3430	A100	Southwark	QUEEN ELIZABETH STREET	the south-west side between its junction with Tower Bridge Road (A100) and a point 8 metres south-east of the extended south-eastern building line of No. 2 Queen Elizabeth Street
3431	A100	Southwark	QUEEN ELIZABETH STREET	the north-east side between its junction with Tower Bridge Road (A100) and a point 3 metres south-east of the extended north-western building line of Nos. 1 to 11 Candishe House, Queen Elizabeth Street
3432	A100	Southwark	ROTHSAY STREET	the north-east side between its junction with Tower Bridge Road (A100) and the extended north-western building line of No. 73 Tower Bridge Road
3433	A100	Southwark	ROTHSAY STREET	the south-west side between its junction with Tower Bridge Road (A100) and a point 5 metres south-east of the extended common boundary of Nos. 1a and 1b Rothsay Street

Side Roads Designation Order

Item no	Route no	Borough	Street name	Description
3434	A100	Southwark	STEVENS STREET	the north-east side between its junction with Tower Bridge Road (A100) and a point 3 metres north-west of a point opposite the extended north-western building line of Nos. 1 to 25 Chartès House, Abbey Street
3435	A100	Southwark	STEVENS STREET	the south-west side between its junction with Tower Bridge Road (A100) and a point 3 metres north-west of the extended north-western building line of Nos. 1 to 25 Chartes House, Abbey Street
3436	A100	Southwark	SWAN MEAD	the north-east side between its junction with Tower Bridge Road (A100) and a point 3 metres south-east of the extended south-eastern building line of No. 46 Tower Bridge Road
3437	A100	Southwark	SWAN MEAD	the south-west side between its junction with Tower Bridge Road (A100) and a point 3 metres south-east of a point opposite the extended south-eastern building line of No. 46 Tower Bridge Road
3438	A100	Southwark	TANNER STREET	the north side between its junction with Tower Bridge Road (A100) and a point 2 metres west of the extended eastern building line of No. 43 Tanner Street
3439	A100	Southwark	TANNER STREET	the south side between its junction with Tower Bridge Road (A100) and a point 15 metres west of the extended eastern building line of No. 167 Tower Bridge Road
3440	A100	Southwark	TANNER STREET	the north-east side between its junction with Tower Bridge Road (A100) and the extended south-eastern building line of Nos. 47 to 49 Tanner Street
3441	A100	Southwark	TANNER STREET	the south-west side between its junction with Tower Bridge Road (A100) and a point 1 metre north-west of a point opposite the extended south-eastern building line of Nos. 47 to 49 Tanner Street

Side Roads Designation Order

Item no	Route no	Borough	Street name	Description
3442	A100	Southwark	TOWER BRIDGE ROAD	the south-west side from its junction with Tower Bridge Road (A100) for a distance of 20 metres in a north-westerly direction
3443	A100	Southwark	TOWER BRIDGE ROAD	the south-west side between its junction with Tower Bridge Road (A100) and a point 1 metre south-east of a point opposite the extended north-western building line of Tower Bridge Primary School, Fair Street
3444	A100	Southwark	TOWER BRIDGE ROAD	the north-east side between its junction with Tower Bridge Road (A100) and a point 4 metres south-west of the extended south-western building line of Tower Bridge Primary School, Fair Street
3445	A100	Southwark	TOWER BRIDGE ROAD	the north-east side between its junction with Tower Bridge Road (A100) and a point 6 metres south-west and then 16 metres west of a point opposite the extended south-western building line of Tower Bridge Primary School, Tower Bridge Road
3446	A100	Southwark	UNNAMED SERVICE ROAD FRONTING NOS. 108 TO 114 TOWER BRIDGE ROAD	the north-west side for its whole length .
3447	A100	Southwark	UNNAMED SERVICE ROAD FRONTING NOS. 108 TO 114 TOWER BRIDGE ROAD	the south-east side for its whole length .
3448	A100	Southwark	WEBB STREET	the north-east side between its junction with Tower Bridge Road (A100) and a point 2 metres south-east of the extended south easternmost building line of No. 64 PH Tower Bridge Road
3449	A100	Southwark	WEBB STREET	the south-west side between its junction with Tower Bridge Road (A100) and a point 7 metres north-west of the extended south-eastern building line of No. 64 PH Tower Bridge Road

Side Roads Designation Order

Item no	Route no	Borough	Street name	Description
3658	A200	Southwark	ABBEY STREET	the north-west side between its junction with Jamaica Road (A200) and a point 16 metres north-east of the extended south-eastern building line of Nos. 1 to 82 Lupin Point, Abbey Street
3659	A200	Southwark	ABBEY STREET	the south-east side between its junction with Jamaica Road (A200) and a point 24 metres south-west of a point opposite the extended south westernmost building line of Nos. 1 to 82 Lupin Point, Abbey Street
3660	A200	Southwark	ABBOTS LANE	the south-east side between its junction with Tooley Street (A200) and the extended south westernmost building line of No. 139 Tooley Street
3661	A200	Southwark	ACCESS ROAD TO GREAT YARD OFF DRUID STREET	the north-east side between its junction with Druid Street and a point 5 metres north-west of the intersection of the extended north-eastern kerbline of the access road to Great Yard off Druid Street and the extended north-western kerbline of Druid Street
3662	A200	Southwark	ACCESS ROAD TO GREAT YARD OFF DRUID STREET	the south-west side between its junction with Druid Street and a point 7 metres north-west of the intersection of the extended south-western kerbline of the access road to Great Yard off Druid Street and the extended north-western kerbline of Crucifix Lane
3663	A200	Southwark	BARNHAM STREET	the west side between its junction with Crucifix Lane (A200) and a point 6 metres north of the intersection of the extended northern kerbline of Crucifix Lane and the extended western kerbline of Barnham Street
3664	A200	Southwark	BARNHAM STREET	the west side between its junction with Tooley Street (A200) and a point 2 metres south-west of the extended north-eastern building line of Nos. 166 to 172 Tooley Street

Side Roads Designation Order

Item no	Route no	Borough	Street name	Description
3665	A200	Southwark	BARNHAM STREET	the east side between its junction with Tooley Street (A200) and a point 2 metres south-west of the extended north easternmost building line of Nos. 1 to 63 Devon Mansions, Barnham Street
3666	A200	Southwark	BARNHAM STREET	the east side between its junction with Crucifix Lane (A200) and a point 10 metres north-west of a point opposite the extended western building line of No. 26 Crucifix Lane
3667	A200	Southwark	BATTLE BRIDGE LANE	the north-west side between its junction with Tooley Street (A200) and a point 5 metres north-east of the extended south-western building line of Nos. 55 to 57 Tooley Street
3668	A200	Southwark	BATTLE BRIDGE LANE	the south-east side between its junction with Tooley Street (A200) and a point 5 metres north-east of a point opposite the extended south-western building line of Nos. 55 to 57 Tooley Street
3669	A200	Southwark	BERMONDSEY STREET	the west side between its junction with St Thomas Street (A200) and a point opposite the extended common boundary of Nos. 35 to 37 Bermondsey Street and Nos. 39 to 45 Bermondsey Street
3670	A200	Southwark	BERMONDSEY STREET	the east side between its junction with Crucifix Lane (A200) and a point 12 metres north of the extended common boundary of Nos. 35 to 37 Bermondsey Street and Nos. 39 to 45 Bermondsey Street
3671	A200	Southwark	BEVINGTON STREET	the west side between its junction with Jamaica Road (A200) and a point 15 metres north of the extended southern building line of Nos. 2 to 26 Rudge House, Jamaica Road
3672	A200	Southwark	BEVINGTON STREET	the east side between its junction with Jamaica Road (A200) and a point 3 metres south of the extended southern building line of Nos. 125 to 143 Jamaica Road

Side Roads Designation Order

Item no	Route no	Borough	Street name	Description
3673	A200	Southwark	BOSS STREET	the north-west side between its junction with Tooley Street (A200) and a point 27 metres south-west of a point opposite the extended north easternmost building line of Nos. 1 to 109 Boss House, Boss Street
3674	A200	Southwark	BOSS STREET	the south-east side between its junction with Tooley Street (A200) and a point 27 metres south-west of the extended north easternmost building line of Nos. 1 to 109 Boss House, Boss Street
3675	A200	Southwark	BRAIDWOOD STREET	the south-east side between its junction with Tooley Street (A200) and a point 8 metres north-east of the intersection of the extended north-eastern kerbline of Tooley Street and the extended south-eastern kerbline of Braidwood Street
3676	A200	Southwark	BRUNEL ROAD	the north-west side between its junction with roundabout at its junction with Jamaica Road, Lower Road, Brunel Road and Rotherhithe Tunnel (A200) and a point 25 metres north-east of the extended north-eastern building line of Timelice House, Brunel Road
3677	A200	Southwark	BRUNEL ROAD	the south-east side between its junction with roundabout at its junction with Jamaica Road, Lower Road, Brunel Road and Rotherhithe Tunnel (A200) and a point 22 metres north of a point opposite the extended north-eastern building line of Timelice House, Brunel Road
3678	A200	Southwark	CATHAY STREET	the west side between its junction with Jamaica Road (A200) and a point 5 metres north of a point opposite the extended southern building line of No. 281 Jamaica Road

Side Roads Designation Order

Item no	Route no	Borough	Street name	Description
3679	A200	Southwark	CATHAY STREET	the east side between its junction with Jamaica Road (A200) and a point 3 metres north of the extended southern building line of No. 281 Jamaica Road
3680	A200	Southwark	CHERRY GARDEN STREET	the west side between its junction with Jamaica Road (A200) and a point 2 metres south of the extended southern building line of No. 25 Council Offices, Cherry Garden Street
3681	A200	Southwark	CHERRY GARDEN STREET	the east side between its junction with Jamaica Road (A200) and a point 2 metres south of a point opposite the extended southern building line of No. 25 Council Offices, Cherry Garden Street
3682	A200	Southwark	DOCKHEAD	the south-east side between its junction with Jamaica Road (A200) and a point 11 metres north-east of a point opposite the common boundary of Nos. 29 and 31 PO Dockhead
3683	A200	Southwark	DOCKHEAD	the north-west side between its junction with Jamaica Road (A200) and a point 2 metres north-east of the extended common boundary of Nos. 31 and 35 PO Dockhead
3684	A200	Southwark	DRUID STREET	the east side between its junction with Crucifix Lane and Druid Street and a point 1 metre south of the extended south-western building line of Nos. 1 to 61 St Olave's Estate, Druid Street
3685	A200	Southwark	DRUID STREET	the west side between its junction with Crucifix Lane and Druid Street and a point 5 metres south of a point opposite the extended south-western building line of Nos. 1 to 61 St Olave's Estate, Druid Street
3686	A200	Southwark	DRUID STREET	the north-west side between its junction with Tooley Street (A200) and a point 4 metres south-west of the extended north easternmost building line of Nos. 1 to 63 Devon Mansions, Barnham Street

Side Roads Designation Order

Item no	Route no	Borough	Street name	Description
3687	A200	Southwark	DRUID STREET	the south-east side between its junction with Tooley Street (A200) and a point 3 metres south-west of the extended north-eastern building line of No. 186 PH Tooley Street
3688	A200	Southwark	DRUID STREET	the north & west side between its junction with Druid Street and Tanner Street and a point 47 metres north-east of the extended north easternmost building line of Nos. 67 to 71 Tanner Street
3689	A200	Southwark	DRUID STREET	the north-east side between its junction with Druid Street and Tanner Street and a point 32 metres north-west of the extended south-eastern building line of Nos. 277 to 295 Devon Mansions, Tanner Street
3690	A200	Southwark	DRUMMOND ROAD	the west side between its junction with Jamaica Road (A200) and the extended eastern building line of No. 180 Jamaica Road
3691	A200	Southwark	DRUMMOND ROAD	the east side between its junction with Jamaica Road (A200) and a point 25 metres south of the extended northern building line of No. 182 Jamaica Road
3692	A200	Southwark	FAIR STREET	the north-west side between its junction with Tooley Street (A200) and a point 5 metres south-west of the extended north-eastern building line of Nos. 1 to 10 Fair Street
3693	A200	Southwark	FAIR STREET	the south-east side between its junction with Tooley Street (A200) and a point 5 metres south-west of the extended north-eastern building line of Nos. 331 to 351 Devon Mansions, Tooley Street
3694	A200	Southwark	FAIR STREET	the south-west side between its junction with Tooley Street (A200) and a point 24 metres north-west of a point opposite the extended north-western building line of Nos. 43 to 54 Devon Mansions, Tooley Street

Side Roads Designation Order

Item no	Route no	Borough	Street name	Description
3695	A200	Southwark	FAIR STREET	the north-east side between its junction with Tooley Street (A200) and a point 19 metres north-west of the extended north-western building line in a south-westerly direction of Nos. 43 to 54 Devon Mansions, Tooley Street
3696	A200	Southwark	FENNING STREET	the south-east side between its junction with St Thomas Street (A200) and a point 16 metres north-east of the extended north-eastern building line of Nos. 1 to 7 Fenning Street
3697	A200	Southwark	GEORGE ROW	the west side between its junction with Jamaica Road (A200) and a point 1 metre south of the extended southern building line of Felton Hall, George Row
3698	A200	Southwark	GEORGE ROW	the east side between its junction with Jamaica Road (A200) and a point 19 metres north of the extended south westernmost building line of Nos. 1 to 47 Tupman House, Scott Lidgett Crescent
3699	A200	Southwark	GREAT MAZE POND	the north-west side between its junction with St Thomas Street (A200) and a point opposite the extended north easternmost building line of Guy's Hospital, St Thomas Street
3700	A200	Southwark	JOINER STREET	the north-west side between its junction with St Thomas Street (A200) and a point 2 metres north-east of the extended south-western building line of No. 21 St Thomas Street
3701	A200	Southwark	KEETON'S ROAD	the south-west side between its junction with Jamaica Road (A200) and a point 1 metre north-west of a point opposite the extended north-western building line of Nos. 10 to 20 Chalfont House, Keeton's Road
3702	A200	Southwark	KEETON'S ROAD	the north-east side between its junction with Jamaica Road (A200) and a point 2 metres north-west of the extended north-western building line of Nos. 10 to 20 Chalfont House, Keeton's Road

Side Roads Designation Order

Item no	Route no	Borough	Street name	Description
3703	A200	Southwark	KEETON'S ROAD	the east side between its junction with Jamaica Road (A200) and a point 8 metres south of the extended northern building line of Nos. 156 to 158 Jamaica Road
3704	A200	Southwark	LAFONE STREET	the north-west side between its junction with Tooley Street (A200) and a point 32 metres north-east of the extended south-western building line of Boss House, Boss Street
3705	A200	Southwark	LAFONE STREET	the south-east side between its junction with Tooley Street (A200) and a point 34 metres north-east of the extended south-western building line of No. 2 Lafone Street
3706	A200	Southwark	LOWER ROAD	the north-east side between its junction with roundabout at its junction with Jamaica Road, Lower Road, Brunel Road and Rotherhithe Tunnel (A200) and a point 10 metres south-east of the south-eastern building line of Nos. 25 to 47 City Business Centre, Lower Road
3707	A200	Southwark	LOWER ROAD	the south-west side between its junction with roundabout at its junction with Jamaica Road, Lower Road, Brunel Road and Rotherhithe Tunnel (A200) and a point 22 metres south-east of a point opposite the extended south-eastern building line of Nos. 25 to 47 City Business Centre, Lower Road
3708	A200	Southwark	MAGDALEN STREET	the north-west side between its junction with Tooley Street (A200) and a point 2 metres south-west of the extended north-eastern building line of Nos. 130 to 132 Tooley Street
3709	A200	Southwark	MAGDALEN STREET	the south-east side between its junction with Tooley Street (A200) and a point 2 metres south-west of the extended north-eastern building line of No. 134 Tooley Street

Side Roads Designation Order

Item no	Route no	Borough	Street name	Description
3710	A200	Southwark	MAGDALEN STREET	the north side between its junction with Bermondsey Street (A200) and a point 8 metres east of the extended south-western building line of Nos. 1 to 26 Oxford Drive, Magdalen Street
3711	A200	Southwark	MARIGOLD STREET	the west side between its junction with Jamaica Road (A200) and a point 6 metres south of a point opposite the extended southern building line of Nos. 1 to 26 Cranbourn House, Marigold Street
3712	A200	Southwark	MARIGOLD STREET	the east side between its junction with Jamaica Road (A200) and a point 6 metres south of the extended southern building line of Nos. 1 to 26 Cranbourne House, Marigold Street
3713	A200	Southwark	MILL STREET	the north-west side between its junction with Jamaica Road (A200) and a point 1 metre south of a point opposite the extended north-western building line of No. 25 Dockhead
3714	A200	Southwark	MILL STREET	the south-east side between its junction with Jamaica Road (A200) and a point 15 metres south-west of the extended north-western building line of No. 25 Dockhead
3715	A200	Southwark	POTTERS FIELDS	the north-west side between its junction with Tooley Street (A200) and a point 2 metres north-east of a point opposite the extended south westernmost building line of Lambeth College (Tower Bridge Centre), Tooley Street
3716	A200	Southwark	PROSPECT STREET	the west side between its junction with Jamaica Road (A200) and a point 6 metres south of a point opposite the extended southernmost building line of Nos. 1 to 26 Prospect Street
3717	A200	Southwark	PROSPECT STREET	the east side between its junction with Jamaica Road (A200) and a point 8 metres south of the extended southern building line of Nos. 1 to 26 Prospect Street

Side Roads Designation Order

Item no	Route no	Borough	Street name	Description
3718	A200	Southwark	ROPER LANE	the west side between its junction with Druid Street (A200) and a point 7 metres south of the intersection of the extended western kerbline of Roper Lane and the extended south-western kerbline of Druid Street
3719	A200	Southwark	ROPER LANE	the east side between its junction with Druid Street (A200) and a point 6 metres south of the intersection of the extended south-western kerbline of Druid Street and the extended eastern kerbline of Roper Lane
3720	A200	Southwark	SHAD THAMES	the north-west side between its junction with Jamaica Road (A200) and a point 7 metres north-east of the extended south-western building line of No. 287 Tooley Street
3721	A200	Southwark	SHAD THAMES	the south-east side between its junction with Jamaica Road (A200) and a point 2 metres north-east of the extended south-western building line of No. 2 Jamaica Wharf, Jamaica Road
3722	A200	Southwark	SHAND STREET	the north-west side between its junction with Crucifix Lane (A200) and a point 4 metres north-east of the intersection of the extended north-eastern kerbline of Crucifix Lane and the extended north-western kerbline of Shand Street
3723	A200	Southwark	SHAND STREET	the south-east side between its junction with Crucifix Lane (A200) and a point 4 metres north-east of the intersection of the extended north-eastern kerbline of Crucifix Lane and the extended south-eastern kerbline of Shand Street
3724	A200	Southwark	SNOWFIELDS	the north-west side between its junction with St Thomas Street (A200) and a point 16 metres north-east of the extended south westernmost building line of No. 40 Bermondsey Street

Side Roads Designation Order

Item no	Route no	Borough	Street name	Description
3725	A200	Southwark	SNOWFIELDS	the south-east side between its junction with St Thomas Street (A200) and a point 17 metres north-east of the extended south westernmost building line of No. 40 Bermondsey Street
3726	A200	Southwark	SOUTHWARK PARK ROAD	the west side between its junction with Jamaica Road (A200) and the extended southern building line of No. 210 Hall, Jamaica Road
3727	A200	Southwark	SOUTHWARK PARK ROAD	the east side between its junction with Jamaica Road (A200) and a point 3 metres south of a point opposite the extended southern building line of No. 210 Hall, Jamaica Road
3728	A200	Southwark	ST JAMES'S ROAD	the east side between its junction with Jamaica Road (A200) and the extended northern building line of No. 98 Jamaica Road
3729	A200	Southwark	ST JAMES'S ROAD	the west side between its junction with Jamaica Road (A200) and a point 9 metres south of the extended south easternmost building line of St James's C of E Primary School, Jamaica Road
3730	A200	Southwark	STAINER STREET	the north-west side between its junction with Tooley Street (A200) and a point 3 metres north-west of the intersection of the extended north-eastern kerbline of St. Thomas Street and the extended north-western kerbline of Stainer Street
3731	A200	Southwark	STAINER STREET	the south-east side between its junction with Tooley Street (A200) and a point 3 metres north-east of the intersection of the extended south-eastern kerbline of Stainer Street and the extended north-eastern kerbline of St Thomas Street
3732	A200	Southwark	THREE OAK LANE	the north-west side between its junction with Tooley Street (A200) and a point 12 metres south-west the extended common boundary of Nos. 21 and 25 Three Oak Lane

Side Roads Designation Order

Item no	Route no	Borough	Street name	Description
3733	A200	Southwark	THREE OAK LANE	the south-east side between its junction with Tooley Street (A200) and a point 13 metres south-west of a point opposite the extended common boundary of Nos. 21 and 25 Three Oak Lane
3734	A200	Southwark	TOOLEY STREET	the north-east side between its junction with Tooley Street and Duke Street Hill and the extended north-western building line of No. 15 Tooley Street
3735	A200	Southwark	TOOLEY STREET	the west side between its junction with Tooley Street and Duke Street Hill and a point 4 metres north-west of a point opposite the extended north-western building line of No. 15 Tooley Street
3736	A200	Southwark	WEST LANE	the east side between its junction with Jamaica Road (A200) and the extended common boundary of No. 14 West Lane and Nos. 16 to 18 West Lane
3737	A200	Southwark	WEST LANE	the west side between its junction with Jamaica Road (A200) and a point 5 metres south of the extended northern building line of Nos. 7 to 33 West Lane
3738	A200	Southwark	WESTERN STREET	the north-west side between its junction with Tooley Street (A200) and a point 8 metre south-west of the intersection of the extended south-western kerbline of Tooley Street and the extended north-western kerbline of Western Avenue
3739	A200	Southwark	WESTERN STREET	the south-east side between its junction with Tooley Street (A200) and a point 2 metres south-west of the extended north-eastern building line of Nos. 64 to 84 Tooley Street
3740	A200	Southwark	WESTON STREET	the north-west side between its junction with St Thomas Street (A200) and a point 1 metre south-west of a point opposite the extended north-eastern building line of Nos. 60 to 68 St Thomas Street

Side Roads Designation Order

Item no	Route no	Borough	Street name	Description
3741	A200	Southwark	WESTON STREET	the west side between its junction with St Thomas Street (A200) and a point 6 metres north of the intersection of the extended western kerbline of Weston Street and the extended north-eastern kerbline of St Thomas Street
3742	A200	Southwark	WESTON STREET	the east side between its junction with St Thomas Street (A200) and a point 10 metres north of the intersection of the extended eastern kerbline of Weston Street and the extended north-eastern kerbline of St Thomas Street
3743	A200	Southwark	WESTON STREET	the south-east side between its junction with St Thomas Street (A200) and a point 10 metres north-east of the extended north easternmost building line of Nos. 40 to 46 Weston Street
3744	A200	Southwark	WILSON GROVE	the west side between its junction with Jamaica Road (A200) and a point 2 metres south of the extended south-eastern building line of Nos. 1 to 42 Wickfield House, Jamaica Road
3745	A200	Southwark	WILSON GROVE	the east side between its junction with Jamaica Road (A200) and a point 3 metres south of a point opposite the extended south-eastern building line of No. 1 to 42 Wickfield House, Jamaica Road
3746	A201	Southwark	ACCESS ROAD OFF NEW KENT ROAD EAST OF NO. 195 NEW KENT ROAD	the north-west side between its junction with New Kent Road (A201) and a point 2 metres north-east of the extended southernmost building line of No. 195 New Kent Road
3747	A201	Southwark	ACCESS ROAD OFF NEW KENT ROAD EAST OF NO. 195 NEW KENT ROAD	the south-east side between its junction with New Kent Road (A201) and a point 2 metres north-east of a point opposite the extended southernmost building line of No. 195 New Kent Road
3751	A201	Southwark	BALFOUR STREET	the west side between its junction with New Kent Road (A201) and a point 7 metres north of a point opposite the extended northern building line of No. 154 New Kent Road

Side Roads Designation Order

Item no	Route no	Borough	Street name	Description
3752	A201	Southwark	BALFOUR STREET	the east side between its junction with New Kent Road (A201) and a point 7 metres north of the extended northern building line of No. 154 New Kent Road
3753	A201	Southwark	BARTHOLOMEW STREET	the south-east side between its junction with New Kent Road (A201) and a point 1 metre south-west of a point opposite the extended common boundary of Nos. 3 and 5 Bartholomew Street
3754	A201	Southwark	BARTHOLOMEW STREET	the north-west side between its junction with New Kent Road (A201) and a point 2 metres north-east of the extended common boundary of Nos. 1 and 3 Bartholomew Street
3757	A201	Southwark	BURRELL STREET	the north side between its junction with Blackfriars Road (A201) and a point 1 metre east of the extended western building line of Nos. 231 to 232 Blackfriars Road
3758	A201	Southwark	BURRELL STREET	the south side between its junction with Blackfriars Road (A201) and the extended western building line of No. 230 Conoco House, Blackfriars Road
3761	A201	Southwark	COLOMBO STREET	the north-west side between its junction with Blackfriars Road (A201) and a point 10 metres north-east of the extended easternmost building line of No. 27 Christchurch Industrial Mission Centre, Blackfriars Road
3762	A201	Southwark	COLOMBO STREET	the south-east side between its junction with Blackfriars Road (A201) and a point 11 metres north-east of a point opposite the extended easternmost building line of No. 27 Christchurch Industrial Mission Centre, Blackfriars Road
3763	A201	Southwark	ELEPHANT ROAD	the west side between its junction with New Kent Road (A201) and a point 5 metres north of the extended south-western building line of No. 32 New Kent Road

Side Roads Designation Order

Item no	Route no	Borough	Street name	Description
3764	A201	Southwark	ELEPHANT ROAD	the east side between its junction with New Kent Road (A201) and a point 3 metres south of the extended north-eastern building line of Nos. 1 to 3 Elephant Road
3765	A201	Southwark	FALMOUTH ROAD	the north-west side between its junction with New Kent Road (A201) and a point 4 metres south-west of the extended south westernmost building line of No. 83 Rachel McMillan College Annexe, New Kent Road
3766	A201	Southwark	FALMOUTH ROAD	the south-east side between its junction with New Kent Road (A201) and a point 8 metres south-west of the extended southern building line of Nos. 93 to 95 P.H. New Kent Road
3772	A201	Southwark	GERRIDGE STREET	the north-east side between its junction with Westminster Bridge Road (A201) and a point 2 metres north-west of the extended north-western building line of No. 5 Cranfield Row, Westminster Bridge Road
3775	A201	Southwark	HARPER ROAD	the west side between its junction with New Kent Road (A201) and a point 20 metres south of the extended northern building line of Nos. 102 to 100 Harper Road
3776	A201	Southwark	HARPER ROAD	the east side between its junction with New Kent Road (A201) and a point 3 metres south of the extended north-western building line of No. 157 New Kent Road
3779	A201	Southwark	MEYMOTT STREET	the north side between its junction with Blackfriars Road (A201) and a point 1 metre west of the extended eastern building line of Friars Bridge Court, Blackfriars Road
3780	A201	Southwark	MEYMOTT STREET	the south side between its junction with Blackfriars Road (A201) and a point 2 metres west of the extended eastern building line of Nos. 46 to 47 Blackfriars Road

Side Roads Designation Order

Item no	Route no	Borough	Street name	Description
3781	A201	Southwark	NICHOLSON STREET	the north side between its junction with Blackfriars Road (A201) and a point 10 metres west of the extended western building line of Nos. 216 to 220 PH Blackfriars Road
3782	A201	Southwark	NICHOLSON STREET	the south side between its junction with Blackfriars Road (A201) and a point 15 metres west of the extended eastern building line of Nos. 209 to 215 Blackfriars Road
3783	A201	Southwark	POCOCK STREET	the south side between its junction with Blackfriars Road (A201) and a point 8 metres west of a point opposite the extended eastern building line of Nos. 169 to 172 Blackfriars Road
3786	A201	Southwark	RODNEY PLACE	the west side between its junction with New Kent Road (A201) and a point 11 metres south of a point opposite the extended northern building line of No. 116 New Kent Road
3787	A201	Southwark	RODNEY PLACE	the east side between its junction with New Kent Road (A201) and a point 9 metres north-west of the extended southern building line of No. 116 New Kent Road
3790	A201	Southwark	SCORESBY STREET	the north side between its junction with Blackfriars Road (A201) and a point 2 metres east of the extended western building line of No. 202 Blackfriars Road
3791	A201	Southwark	SCORESBY STREET	the south side between its junction with Blackfriars Road (A201) and a point opposite the extended western building line of No. 202 Blackfriars Road
3792	A201	Southwark	SEARLES ROAD	the west side between its junction with New Kent Road (A201) and a point 16 metres north of a point opposite the extended northern building line of No. 1 Searles Road

Side Roads Designation Order

Item no	Route no	Borough	Street name	Description
3793	A201	Southwark	SEARLES ROAD	the east side between its junction with New Kent Road (A201) and a point 16 metres north of the extended northern building line of No. 1 Searles Road
3800	A201	Southwark	THEOBALD STREET	the west side between its junction with New Kent Road (A201) and a point 5 metres north of the extended southern building line of Nos. 197 to 211 New Kent Road
3801	A201	Southwark	THEOBALD STREET	the east side between its junction with New Kent Road (A201) and a point 3 metres north of a point opposite the extended southern building line of Nos. 197 to 211 New Kent Road
3804	A201	Southwark	UPPER GROUND	the north side between its junction with Blackfriars Road (A201) and a point 18 metres east of the extended westernmost building line of No. 1 PH Blackfriars Road
3805	A201	Southwark	UPPER GROUND	the south side between its junction with Blackfriars Road (A201) and a point 18 metres east of a point opposite the extended westernmost building line of No. 1 PH Blackfriars Road
3806	A201	Southwark	VALENTINE PLACE	the north side between its junction with Blackfriars Road (A201) and the extended southernmost building line of Nos. 93 to 101 Blackfriars Road
3807	A201	Southwark	VALENTINE PLACE	the south side between its junction with Blackfriars Road (A201) and a point 19 metres east of the extended eastern building line of No. 1 Valentine Place
3812	A201	Southwark	WATERLOO ROAD	the south-west side between its junction with Westminster Bridge Road (A201) and a point 35 metres south-east of the extended common boundary of Nos. 268 to 282 Waterloo Road and Nos. 284 to 302 Waterloo Road

Side Roads Designation Order

Item no	Route no	Borough	Street name	Description
3813	A201	Southwark	WATERLOO ROAD	the north-east side between its junction with Westminster Bridge Road (A201) and a point 31 metres south-east of the extended north-western building line of No. 259 Waterloo Road
3816	A202	Southwark	ACCESS ROAD TO BUS STATION	the west side between its junction with Peckham High Street (A202) and a point 5 metres south of the extended northern building line of No. 122 Peckham High Street
3817	A202	Southwark	ACCESS ROAD TO BUS STATION	the east side between its junction with Peckham High Street (A202) and a point 10 metres north of a point opposite the extended southern building line of No. 122 Peckham High Street
3818	A202	Southwark	ACCESS ROAD TO LISTER PRIMARY CARE CENTRE	the north-east side between its junction with Peckham Road (A202) and a point 4 metres south-east of a point opposite the extended southern building line of No. 95 Peckham Road
3819	A202	Southwark	ACCESS ROAD TO LISTER PRIMARY CARE CENTRE	the south-west side between its junction with Peckham Road (A202) and a point 5 metres south-east of the extended southern building line of No. 95 Peckham Road
3820	A202	Southwark	ARTICHOKE PLACE	all sides for its whole length .
3821	A202	Southwark	ASTBURY ROAD	the east side between its junction with Queen's Road (A202) and a point 1 metre south of the extended southern building line of No. 1 Astbury Road
3822	A202	Southwark	ASTBURY ROAD	the west side between its junction with Queen's Road (A202) and a point 18 metres north of the extended southern building line of No. 181 Queen's Road
3823	A202	Southwark	ASYLUM ROAD	the east side between its junction with Queen's Road (A202) and a point 30 metres north of a point opposite the extended southernmost building line of No. 139 P.H. Queen's Road

Side Roads Designation Order

Item no	Route no	Borough	Street name	Description
3824	A202	Southwark	ASYLUM ROAD	the west side between its junction with Queen's Road (A202) and a point 2 metres south of the extended northernmost building line of No. 139 PH Queen's Road
3825	A202	Southwark	BELLENDEN ROAD	the south-east side between its junction with Peckham High Street (A202) and a point 22 metres south-west of the extended southern building line of Nos. 46 to 52 Peckham High Street
3826	A202	Southwark	BELLENDEN ROAD	the north-west side between its junction with Peckham High Street (A202) and a point 21 metres south-west of a point opposite the extended southern building line of Nos. 46 to 52 Peckham High Street
3827	A202	Southwark	BENHILL ROAD	the east side between its junction with Peckham Road (A202) and a point 16 metres north-west of the extended south-eastern building line of Nos. 1 to 38 Mayward House, Peckham Road
3828	A202	Southwark	BENHILL ROAD	the west side between its junction with Camberwell Church Street (A202) and a point 8 metres north-west of the extended southernmost building line of No. 200 St Giles Centre, Benhill Road
3831	A202	Southwark	BOLTON CRESCENT	the south-east side between its junction with Camberwell New Road (A202) and a point opposite the extended north-eastern building line of Nos. 66 to 68 Bolton Crescent
3835	A202	Southwark	BULL YARD	all sides for the whole length .
3836	A202	Southwark	BURCHELL ROAD	the west side between its junction with Queen's Road (A202) and the extended northern building line of No. 80 Queen's Road
3837	A202	Southwark	BURCHELL ROAD	the east side between its junction with Queen's Road (A202) and a point 1 metre north of the extended northern building line of Nos. 82 to 84 Queen's Road

Side Roads Designation Order

Item no	Route no	Borough	Street name	Description
3838	A202	Southwark	BUSHEY HILL ROAD	the south-west side between its junction with Peckham Road (A202) and the extended north-western building line of No. 60 Peckham Road
3839	A202	Southwark	BUSHEY HILL ROAD	the north-east side between its junction with Peckham Road (A202) and a point 8 metres north-west of the extended south-eastern building line of No. 62 Peckham Road
3840	A202	Southwark	CAMBERWELL GREEN	the east side between its junction with Camberwell Church Street (A202) and a point 8 metres west of a point opposite the extended common boundary of Nos. 21 to 22 Denmark Hill and No. 23 Denmark Hill
3841	A202	Southwark	CAMBERWELL GREEN	the west side between its junction with Camberwell New Road (A202) and the extended northern building line of No. 7 Camberwell Green
3842	A202	Southwark	CAMBERWELL GROVE	the north-east side between its junction with Camberwell Church Street (A202) and a point 1 metre south-east of the extended common boundary of Nos. 7 and 9 Camberwell Grove
3843	A202	Southwark	CAMBERWELL GROVE	the south-west side between its junction with Camberwell Church Street (A202) and a point opposite the extended common boundary of Nos. 7 and 9 Camberwell Grove
3844	A202	Southwark	CAMBERWELL STATION ROAD	the south-east side between its junction with Camberwell New Road (A202) and a point 5 metres north-east of the extended common boundary of Nos. 1 and 3 Camberwell Station Road
3845	A202	Southwark	CAMBERWELL STATION ROAD	the north-west side between its junction with Camberwell New Road (A202) and a point 6 metres north-east of a point opposite the extended common boundary of Nos. 1 and 3 Camberwell Station Road

Side Roads Designation Order

Item no	Route no	Borough	Street name	Description
3846	A202	Southwark	CARLTON GROVE	the east side between its junction with Queen's Road (A202) and a point 16 metres north of the extended southern building line of Nos. 83 to 89 Queen's Road
3851	A202	Southwark	CLAYTON ROAD	the west side between its junction with Peckham High Street (A202) and a point 14 metres north of the extended southern building line of Nos. 1 to 30 Flamborough House, Clayton Road
3852	A202	Southwark	CLAYTON ROAD	the east side between its junction with Peckham High Street (A202) and a point 13 metres north of a point opposite the extended southern building line of Nos. 1 to 30 Flamborough House, Clayton Road
3853	A202	Southwark	COLLYER PLACE	the north-west side between its junction with Peckham High Street (A202) and a point 16 metres south-west of the extended south-western building line of No. 30 Peckham High Street
3854	A202	Southwark	COLLYER PLACE	the south-east side between its junction with Peckham High Street (A202) and a point 28 metres south of the extended northern building line of No. 32 Peckham High Street
3855	A202	Southwark	COMBER GROVE	the south-east side between its junction with Camberwell New Road (A202) and a point 5 metres south-west of the extended north easternmost building line of No. 283 PH Camberwell New Road
3856	A202	Southwark	COMBER GROVE	the north-west side between its junction with Camberwell New Road (A202) and a point 2 metres north-east of the extended north easternmost building line of No. 281 Camberwell New Road
3857	A202	Southwark	CONSORT ROAD	the east side between its junction with Queen's Road (A202) and a point 2 metres south of the extended northern building line of No. 2 Queen's Road

Side Roads Designation Order

Item no	Route no	Borough	Street name	Description
3858	A202	Southwark	CONSORT ROAD	the west side between its junction with Peckham High Street (A202) and a point 3 metres south of a point opposite the extended northernmost building line of No. 2 Queen's Road
3859	A202	Southwark	COUNCILLOR STREET	the north-west side between its junction with Camberwell New Road (A202) and a point 2 metres south-west of the extended north-eastern building line of No. 253 Camberwell New Road
3860	A202	Southwark	COUNCILLOR STREET	the south-east side between its junction with Camberwell New Road (A202) and a point 9 metres south-west of the extended south-western building line of Calvary Temple, Councillor Street
3861	A202	Southwark	COUNTY GROVE	the east side between its junction with Camberwell New Road (A202) and a point 38 metres north-west of a point opposite the common boundary of Nos. 3 and 4 County Grove
3862	A202	Southwark	COUNTY GROVE	the west side between its junction with Camberwell New Road (A202) and a point 5 metres north of the extended south westernmost building line of No. 252 Camberwell New Road
3863	A202	Southwark	CROFTON ROAD	the south-west side between its junction with Peckham Road (A202) and a point 1 metre south-east of the extended north-western building line of Nos. 1 to 43 Welton Court, Crofton Road
3864	A202	Southwark	CROFTON ROAD	the north-east side between its junction with Peckham Road (A202) and a point 1 metre south-east of the extended north westernmost building line of No. 52 Peckham Road
3865	A202	Southwark	DATCHELOR PLACE	all sides for the whole length .
3866	A202	Southwark	DENMARK HILL	the east side between its junction with Camberwell Church Street (A202) and a point 4 metres north of the extended common boundary of Nos. 17 and 23 Bank, Denmark Hill

Side Roads Designation Order

Item no	Route no	Borough	Street name	Description
3867	A202	Southwark	DENMARK HILL	the west side between its junction with Camberwell New Road (A202) and a point 5 metres south of the extended common boundary of Nos. 40 and 42 Denmark Hill
3872	A202	Southwark	FLODDEN ROAD	the south-east side between its junction with Camberwell New Road (A202) and a point 9 metres south-west of the extended south-western building line of No. 230 Camberwell New Road
3882	A202	Southwark	GROVE LANE	the south-west side between its junction with Camberwell Church Street (A202) and the extended common boundary of Nos. 4a and 6 Grove Lane
3883	A202	Southwark	GROVE LANE	the north-east side between its junction with Camberwell Church Street (A202) and a point 8 metres south-east of the extended southern building line of Nos. 32 to 34 Camberwell Church Street
3884	A202	Southwark	GRUMMANT ROAD	the south-west side between its junction with Peckham Road (A202) and the extended north-western building line of No. 102 PH Peckham Road
3885	A202	Southwark	GRUMMANT ROAD	the north-east side between its junction with Peckham Road (A202) and a point 20 metres north-west of the extended north westernmost building line of No. 110 Peckham Road
3886	A202	Southwark	HAVIL STREET	the west side between its junction with Peckham Road (A202) and a point 9 metres south of the extended northernmost building line of the Council Offices, Havil Street
3887	A202	Southwark	HAVIL STREET	the east side between its junction with Peckham Road (A202) and a point 3 metres south of the extended common boundary of Southwark Town Hall, Havil Street and Hall, Havil Street

Side Roads Designation Order

Item no	Route no	Borough	Street name	Description
3890	A202	Southwark	JOHN RUSKIN STREET	the south-east side between its junction with Camberwell New Road (A202) and a point 1 metre south-west of the extended south-western building line of Nos. 1 to 155 Aberfeldy House, John Ruskin Street
3891	A202	Southwark	JOHN RUSKIN STREET	the north-west side between its junction with Camberwell New Road (A202) and a point 6 metres south-west of a point opposite the extended south-western building line of Nos. 1 to 155 Aberfeldy House, John Ruskin Street
3894	A202	Southwark	KIMPTON ROAD	the south-east side between its junction with Camberwell Church Street (A202) and a point 12 metres north-east of the extended south-western building line of No. 35 Camberwell Church Street
3895	A202	Southwark	KIMPTON ROAD	the north-west side between its junction with Camberwell Church Street (A202) and a point 12 metres north-east of the extended south-western building line of No. 33 Camberwell Church Street
3896	A202	Southwark	KING'S GROVE	the east side between its junction with Queen's Road (A202) and a point 7 metres north of the extended south-western building line of No. 2c King's Grove
3897	A202	Southwark	KING'S GROVE	the west side between its junction with Queen's Road (A202) and a point 1 metre north of a point opposite the extended south-western building line of No. 2c King's Grove
3898	A202	Southwark	LAUSANNE ROAD	the west side between its junction with Queen's Road (A202) and a point 6 metres south of the extended northern building line of No. 192 Queen's Road
3902	A202	Southwark	LUGARD ROAD	the south-west side between its junction with Queen's Road (A202) and a point 3 metres north-west of a point opposite the extended north-western building line of No. 134 Queen's Road

Side Roads Designation Order

Item no	Route no	Borough	Street name	Description
3903	A202	Southwark	LUGARD ROAD	the north-east side between its junction with Queen's Road (A202) and a point 4 metres north-west of the extended north-western building line of No. 134 Queen's Road
3904	A202	Southwark	LYNDHURST WAY	the north-east side between its junction with Peckham Road (A202) and a point 2 metres south-east of a point opposite the extended north-western building line of Nos. 2 to 10 Lyndhurst Way
3905	A202	Southwark	LYNDHURST WAY	the south-west side between its junction with Peckham Road (A202) and a point 1 metre south-east of the extended north-western building line of Nos. 2 to 10 Lyndhurst Way
3906	A202	Southwark	MARMONT ROAD	the west side between its junction with Peckham High Street (A202) and a point 4 metres north of the extended northernmost building line of No 149 Peckham High Street
3907	A202	Southwark	MARMONT ROAD	the east side between its junction with Peckham High Street (A202) and a point 4 metres north of a point opposite the extended northernmost building line of No 149 Peckham High Street
3908	A202	Southwark	MEDLAR STREET	the south side between its junction with Camberwell New Road (A202) and a point 1 metre east of a point opposite the extended common boundary of Nos. 3 and 4 Medlar Street
3909	A202	Southwark	MEDLAR STREET	the north side between its junction with Camberwell New Road (A202) and the extended common boundary of Nos. 3 and 4 Medlar Street
3910	A202	Southwark	MEETING HOUSE LANE	the south-east side between its junction with Peckham High Street (A202) and a point opposite the extended common boundary of the Police Station, Peckham High Street and the Individual Tuition Centre, Meeting House Lane

Side Roads Designation Order

Item no	Route no	Borough	Street name	Description
3911	A202	Southwark	MEETING HOUSE LANE	the north-west side between its junction with Peckham High Street (A202) and the extended common boundary of the Police Station, Peckham High Street and the Individual Tuition Centre, Meeting House Lane
3912	A202	Southwark	MELON ROAD	the east side between its junction with Peckham High Street (A202) and a point 3 metres south-east of a point opposite the extended north-western building line of No. 51 Peckham High Street
3913	A202	Southwark	MELON ROAD	the west side between its junction with Peckham High Street (A202) and a point 3 metres south-east of the extended northern building line of No. 1 Melon Road
3914	A202	Southwark	MISSION PLACE	both sides for the whole length . . .
3915	A202	Southwark	MONTPELIER ROAD	the east side between its junction with Queen's Road (A202) and a point 10 metres north of a point opposite the extended southern building line of No. 99 Queen's Road
3916	A202	Southwark	PECKHAM HILL STREET	the east side between its junction with Peckham High Street (A202) and a point 4 metres north of the extended common boundary of Nos. 143 and 145 Peckham Hill Street
3917	A202	Southwark	PECKHAM HILL STREET	the west side between its junction with Peckham High Street (A202) and a point 14 metres south of the extended common boundary of Nos. 110 and 112 Peckham Hill Street
3919	A202	Southwark	POMEROY STREET	the west side between its junction with Queen's Road (A202) and a point 17 metres north of the extended southern building line of Nos. 255a to 255b Queen's Road

Side Roads Designation Order

Item no	Route no	Borough	Street name	Description
3929	A202	Southwark	RYE LANE	the west side between its junction with Peckham High Street (A202) and a point 3 metres south of the extended common boundary of Nos. 1 to 2 Central Buildings, Rye Lane and Nos. 3 to 4 Central Buildings, Rye Lane
3930	A202	Southwark	RYE LANE	the east side between its junction with Peckham High Street (A202) and a point 2 metres south of a point opposite the extended common boundary of Nos. 1 to 2 Central Buildings, Rye Lane and Nos. 3 to 4 Central Buildings, Rye Lane
3931	A202	Southwark	SHENLEY ROAD	the north-east side between its junction with Peckham Road (A202) and a point 26 metres south of a point opposite the extended north-western building line of No. 44 Peckham Road
3932	A202	Southwark	SHENLEY ROAD	the south-west side between its junction with Peckham Road (A202) and a point 4 metres north-west of the extended north-western building line of No. 2 Shenley Road
3933	A202	Southwark	SOUTHAMPTON WAY	the north-east side between its junction with Peckham Road (A202) and a point 15 metres south-east of a point opposite the extended south-eastern building line of No. 83 Peckham Road
3934	A202	Southwark	ST GILES ROAD	the east side between its junction with Peckham Road (A202) and a point 3 metres south-east of a point opposite the extended south easternmost building line of Nos. 1 to 55 Longleigh House, Peckham Road
3935	A202	Southwark	ST GILES ROAD	the west side between its junction with Peckham Road (A202) and a point 3 metres south-east of the extended common boundary of Nos. 1 to 55 Longleigh House, Peckham Road

Side Roads Designation Order

Item no	Route no	Borough	Street name	Description
3936	A202	Southwark	ST MARY'S ROAD	the south-west side between its junction with Queen's Road (A202) and a point 6 metres north-west of the extended north-western building line of No. 10 St Mary's Road
3937	A202	Southwark	ST MARY'S ROAD	the north-east side between its junction with Queen's Road (A202) and a point 6 metres north-west of the extended north-western building line of Nos. 1 to 6 Arnold Dobson House, St Mary's Road
3938	A202	Southwark	STAFFORDSHIRE STREET	the east side between its junction with Peckham High Street (A202) and a point 5 metres north of the extended northern building line of No. 171 Crown Mansions, Peckham High Street
3939	A202	Southwark	STAFFORDSHIRE STREET	the west side between its junction with Peckham High Street (A202) and a point 4 metres north of a point opposite the extended northern building line of No. 171 Crown Mansions, Peckham High Street
3942	A202	Southwark	SUMNER AVENUE	the south-east side between its junction with Peckham High Street (A202) and a point 4 metres north-east of the extended south-western building line of No. 5 Peckham High Street
3943	A202	Southwark	SUMNER AVENUE	the north-west side between its junction with Peckham Road (A202) and a point 5 metres north-east of a point opposite the extended south-western building line of No. 5 Peckham High Street
3944	A202	Southwark	TALFOURD ROAD	the south-west side between its junction with Peckham Road (A202) and a point 3 metres south-east of the extended common boundary of Nos. 6 and 8 Talfourd Road
3945	A202	Southwark	TALFOURD ROAD	the north-east side between its junction with Peckham Road (A202) and a point 2 metres south-east of a point opposite the extended common boundary of Nos. 6 and 8 Peckham Road

Side Roads Designation Order

Item no	Route no	Borough	Street name	Description
3948	A202	Southwark	UNNAMED SERVICE ROAD LINKING SUMNER ROAD AND PECKHAM HIGH STREET	the east side between its junction with Peckham High Street (A202) and a point 16 metres north of a point opposite the extended northern building line of No. 27 Peckham High Street
3949	A202	Southwark	UNNAMED SERVICE ROAD LINKING SUMNER ROAD AND PECKHAM HIGH STREET	the west side between its junction with Peckham High Street (A202) and a point 16 metres north and then 6 metres east of the extended north-eastern building line of No. 27 Peckham High Street
3956	A202	Southwark	VESTRY ROAD	the west side between its junction with Peckham Road (A202) and the extended common boundary of Nos. 6 and 7 The Maisonettes, Vestry Road
3957	A202	Southwark	VESTRY ROAD	the east side between its junction with Peckham Road (A202) and a point 1 metre south of a point opposite the extended common boundary of Nos. 6 and 7 The Maisonettes, Vestry Road
3958	A202	Southwark	VICARAGE GROVE	the east side between its junction with Camberwell Church Street (A202) and a point 1 metre north of a point opposite the extended southern building line of No. 1 Vicarage Grove
3959	A202	Southwark	VICARAGE GROVE	the west side between its junction with Camberwell Church Street (A202) and the extended southern building line of No. 1 Vicarage Grove
3962	A202	Southwark	WARHAM STREET	the north-west side between its junction with Camberwell New Road (A202) and a point 3 metres north-east of the extended common boundary of Nos. 188 and 190 Warham Street
3963	A202	Southwark	WARHAM STREET	the south-east side between its junction with Camberwell New Road (A202) and a point opposite the extended north-eastern building line of No. 188 Warham Street

Side Roads Designation Order

Item no	Route no	Borough	Street name	Description
3964	A202	Southwark	WARNER ROAD	the south-east side between its junction with Camberwell New Road (A202) and a point 6 metres south-west of the extended south-western building line of No. 334 Camberwell New Road
3965	A202	Southwark	WARNER ROAD	the north-west side between its junction with Camberwell New Road (A202) and a point 16 metres south-west of the extended north easternmost building line of Camberwell Garage (London Transport), Warner Road
3968	A202	Southwark	WILSON ROAD	the north-east side between its junction with Peckham Road (A202) and a point 13 metres south-east of a point opposite the extended north-eastern building line of No. 86 Camberwell Church Street
3969	A202	Southwark	WILSON ROAD	the south-west side between its junction with Camberwell Church Street (A202) and a point 4 metres south-east of the extended south-western building line of No. 86 Camberwell Church Street
3971	A202	Southwark	WOOD'S ROAD	the south-west side between its junction with Queen's Road (A202) and the extended common boundary of Nos. 6 to 8 Queen's Road and No. 10 Queen's Road
3972	A202	Southwark	WOOD'S ROAD	the north-east side between its junction with Queen's Road (A202) and a point 6 metres north-west of the extended southern building line of Nos. 6 to 14 Cherry Tree Court, Queen's Road
3973	A202	Southwark	WREN ROAD	the south-west side between its junction with Camberwell Church Street (A202) and a point 8 metres south-east of the extended north-western building line of Nos. 24 to 25 Denmark Hill
3974	A202	Southwark	WREN ROAD	the north-east side between its junction with Camberwell Church Street (A202) and a point 3 metres north-west of the extended south-eastern building line of No. 2 Camberwell Church Street

Side Roads Designation Order

Item no	Route no	Borough	Street name	Description
3975	A202	Southwark	WYNDHAM ROAD	the north-west side between its junction with Camberwell New Road (A202) and the extended common boundary of Nos. 162 and 164 Wyndham Road
3976	A202	Southwark	WYNDHAM ROAD	the south-east side between its junction with Camberwell New Road (A202) and a point 14 metres north-east of the extended north-eastern building line of No. 225 PH Camberwell New Road
3977	A202	Southwark	YORK GROVE	the east side between its junction with Queen's Road (A202) and a point 3 metres north of the extended southern building line of No. 219 Queen's Street
3978	A202	Southwark	YORK GROVE	the west side between its junction with Queen's Road (A202) and a point 2 metres north of the extended southern building line of Nos. 215 to 217 Queen's Road
4061	A205	Southwark	ALLEYN PARK	the east side between its junction with Dulwich Common (A205) and a point 6 metres north of a point opposite the extended southernmost building line of No. 121 Alleyn Park
4062	A205	Southwark	ALLEYN PARK	the west side between its junction with Thurlow Park Road (A205) and the extended southernmost building line of No. 121 Alleyn Park
4174	A205	Southwark	COLLEGE ROAD	the west side between its junction with Dulwich Common (A205) and a point 10 metres south-east of the extended south easternmost building line of No. 48 Howlettes Meade, College Road
4175	A205	Southwark	COLLEGE ROAD	the east side from its junction with Dulwich Common (A205) for a distance of 8 metres in a southerly direction
4188	A205	Southwark	CROXTED ROAD	the north-east side between its junction with Thurlow Park Road (A205) and a point 5 metres north-west of the extended north-western building line of Nos. 50 to 54 Croxted Road

Side Roads Designation Order

Item no	Route no	Borough	Street name	Description
4191	A205	Southwark	CROXTED ROAD	the north-east side between its junction with Thurlow Park Road (A205) and a point 6 metres south-east of the extended south-eastern building line of No. 9 Spenser Mews
4260	A205	Southwark	GALLERY ROAD	the east side between its junction with Thurlow Park Road (A205) and a point 5 metres south of the extended southern building line of Brightlands, Dulwich Common
4261	A205	Southwark	GALLERY ROAD	the west side between its junction with Thurlow Park Road (A205) and a point 6 metres south of a point opposite the extended southern building line of Brightlands, Dulwich Common
4290	A205	Southwark	HAMBLEDON PLACE	the east side between its junction with Dulwich Common (A205) and a point 10 metres north of the extended south westernmost building line of No. 22 Hambledon Place
4291	A205	Southwark	HAMBLEDON PLACE	the west side between its junction with Dulwich Common (A205) and a point 5 metres north of a point opposite the extended south westernmost building line of No. 22 Hambledon Place
4377	A205	Southwark	LORDSHIP LANE	the south-west side between its junction with Lordship Lane and Dulwich Common and the south-west side of the access road to Byron Court off Lordship Lane
4378	A205	Southwark	LORDSHIP LANE	the north-east side between its junction with Lordship Lane and Dulwich Common and the south-west side of the access road to Byron Court off Lordship Lane
4387	A205	Southwark	MELFORD ROAD	the north-west side between its junction with Lordship Lane and a point 7 metres south-west of a point opposite the extended south-western building line of No. 481 Lordship Lane

Side Roads Designation Order

Item no	Route no	Borough	Street name	Description
4388	A205	Southwark	MELFORD ROAD	the south-east side between its junction with Lordship Lane and a point 17 metres south-west of the extended south-western building line of No. 2 Melford Road
4547	A205	Southwark	SYDENHAM HILL	the west side between its junction with London Road (A205) and a point 2 metres south of the extended common boundary of Nos. 177 and 179 Sydenham Hill
4575	A205	Southwark	UNDERHILL ROAD	the west side between its junction with Lordship Lane (A205) and a point 3 metres south of a point opposite the extended northern building line of Nos. 1 to 8 Dulwich Court, Underhill Road
4576	A205	Southwark	UNDERHILL ROAD	the east side between its junction with Lordship Lane (A205) and a point 2 metres south of the extended northern building line of Nos. 7 to 8 Dulwich Court, Underhill Road
4632	A205	Southwark	WOOD VALE	the north-west side between its junction with Lordship Lane (A205) and a point 4 metres south-west of the extended north-eastern building line of No. 565 Lordship Lane
5282	A302	Southwark	GARDEN ROW	the south-east side between its junction with St Georges Road (A302) and a point 4 metres south-west of the extended common boundary of Nos. 16 and 17 Newman House, Garden Row
5288	A302	Southwark	LAMBETH ROAD	the south-east side between its junction with St Georges Road (A302) and a point 16 metres north-east of a point opposite the extended common boundary of Nos. 56 and 58 Lambeth Road
5289	A302	Southwark	LAMBETH ROAD	the north-west side between its junction with St Georges Road (A302) and a point 34 metres south-west of the extended north easternmost building line of Archbishop Amigo Jubilee Hall, Lambeth Road

Side Roads Designation Order

Item no	Route no	Borough	Street name	Description
5290	A302	Southwark	LAMBETH ROAD	the south-east side between its junction with St Georges Road (A302) and a point 30 metres south-west of a point opposite the extended south-western building line of Nos. 44 to 46 P.H. Lambeth Road
5291	A302	Southwark	LAMBETH ROAD	the north-west side between its junction with St Georges Road (A302) and a point 1 metre south-west of the extended common boundary of Nos. 56 and 58 Lambeth Road
6457	A3200	Southwark	ACCESS ROAD TO PEABODY ESTATE	the north-west side between its junction with Southwark Street (A3200) and a point 1 metre north-east of the extended south-western building line of Nos. 76 to 80 Southwark Street
6458	A3200	Southwark	ACCESS ROAD TO PEABODY ESTATE	the south-east side between its junction with Southwark Street (A3200) and a point 1 metre north-east of the extended south-western building line of No. 64 Southwark Street
6459	A3200	Southwark	BEDALE STREET	the south-west side between its junction with Southwark Street (A3200) and a point 6 metres north-west of the extended common boundary of Nos. 2 and 3 Bedale Street
6460	A3200	Southwark	BROADWALL	the east side between its junction with Stamford Street (A3200) and a point 2 metres south-east of the extended common boundary of No. 27 Broadwall and No. 62 Stamford Street
6462	A3200	Southwark	BURRELL STREET (NORTH-WESTERN ARM)	the east side between its junction with Southwark Street (A3200) and a point 1 metre south of the extended north-western building line of No. 115 Southwark Street
6463	A3200	Southwark	BURRELL STREET (NORTH-WESTERN ARM)	the west side between its junction with Southwark Street (A3200) and a point 4 metres south of a point opposite the extended north-eastern building line of No. 115 Southwark Street

Side Roads Designation Order

Item no	Route no	Borough	Street name	Description
6464	A3200	Southwark	BURRELL STREET (SOUTH-EASTERN ARM)	the south-west side between its junction with Southwark Street (A3200) and the extended south-eastern building line of No. 2 Burrell Street
6465	A3200	Southwark	BURRELL STREET (SOUTH-EASTERN ARM)	the north-east side between its junction with Southwark Street (A3200) and a point 8 metres north-west of a point opposite the extended north westernmost building line of Nos. 1 to 3 Burrell Street
6478	A3200	Southwark	GREAT GUILDFORD STREET	the north-east side between its junction with Southwark Street (A3200) and a point 1 metre south-east of the extended common boundary of Nos.19 to 23 Great Guildford Street and Nos. 76 to 80 Southwark Street
6479	A3200	Southwark	GREAT GUILDFORD STREET	the south-west side between its junction with Southwark Street (A3200) and a point opposite the extended common boundary of Nos. 19 to 23 Great Guildford Street and Nos. 76 to 80 Southwark Street
6480	A3200	Southwark	GREAT GUILDFORD STREET	the south-west side between its junction with Southwark Street (A3200) and a point 2 metres south-east of the extended north easternmost building line of No. 65 Southwark Street
6481	A3200	Southwark	GREAT SUFFOLK STREET	the north-west side between its junction with Southwark Street (A3200) and a point 3 metres south-west of the extended south-western building line of No. 97 Southwark Street
6482	A3200	Southwark	GREAT SUFFOLK STREET	the south-east side between its junction with Southwark Street (A3200) and a point 3 metres south-west of a point opposite the extended northern building line of No. 14 Bear House, Great Suffolk Street

Side Roads Designation Order

Item no	Route no	Borough	Street name	Description
6483	A3200	Southwark	HATFIELDS	the south-west side between its junction with Stamford Street (A3200) and a point 9 metres north-west of the extended south-eastern building line of No. 52 PH Stamford Street
6484	A3200	Southwark	HATFIELDS	the north-east side between its junction with Stamford Street (A3200) and a point 9 metres north-west of a point opposite the extended south-eastern building line of No. 52 Stamford Street
6485	A3200	Southwark	HATFIELDS	the north-east side between its junction with Stamford Street (A3200) and a point 18 metres north-west of the extended common boundary of No. 15 Chadwick Court, Hatfields and Nos. 27 to 45 Stamford Street
6487	A3200	Southwark	HOPTON STREET	the west side between its junction with Southwark Street (A3200) and a point 2 metres south of a point opposite the extended northern building line of No. 19 Hopton's Gardens, Hopton Street
6488	A3200	Southwark	HOPTON STREET	the east side between its junction with Southwark Street (A3200) and a point of 7 metres south of the extended northern building line of No. 19 Hopton's Gardens, Hopton Street
6489	A3200	Southwark	LAVINGTON STREET	the south-east side between its junction with Southwark Street (A3200) and a point 29 metres south-west of the extended north-eastern building line of No. 20 Surrey House, Lavington Street
6490	A3200	Southwark	LAVINGTON STREET	the north-west side between its junction with Southwark Street (A3200) and a point 1 metre west of the extended easternmost building line of Nos. 67 to 69 Southwark Street
6492	A3200	Southwark	O'MEARA STREET	the east side between its junction with Southwark Street (A3200) and a point 3 metres south-west of the extended northern building line of No. 49 Southwark Street

Side Roads Designation Order

Item no	Route no	Borough	Street name	Description
6493	A3200	Southwark	O'MEARA STREET	the west side between its junction with Southwark Street (A3200) and a point 13 metres north-east of the extended common boundary of No. 4 O'meara Street and Nos. 51 to 53 Southwark Street
6494	A3200	Southwark	PARIS GARDEN	the west side between its junction with Stamford Street (A3200) and a point 6 metres south of the extended northern building line of Nos. 27 to 45 Stamford Street
6495	A3200	Southwark	PARIS GARDEN	the east side between its junction with Stamford Street (A3200) and a point 6 metres south of a point opposite the extended northern building line of Nos. 27 to 45 Stamford Street
6496	A3200	Southwark	REDCROSS WAY	the south-east side between its junction with Southwark Street (A3200) and the extended south-western building line of No. 32 Southwark Street
6497	A3200	Southwark	REDCROSS WAY	the north-west side between its junction with Southwark Street (A3200) and a point 26 metres south-west of the extended common boundary of Nos. 4a and 4b Redcross Way
6498	A3200	Southwark	RENNIE STREET	the west side between its junction with Stamford Street (A3200) and a point 11 metres north of the intersection of the extended northern kerbline of Stamford Street and the extended western kerbline of Rennie Street
6499	A3200	Southwark	RENNIE STREET	the east side between its junction with Stamford Street (A3200) and a point 11 metres north of the intersection of the extended northern kerbline of Stamford Hill and the extended eastern kerbline of Rennie Street

Side Roads Designation Order

Item no	Route no	Borough	Street name	Description
6500	A3200	Southwark	STONEY STREET	the south-west side between its junction with Southwark Street (A3200) and a point 15 metres south-east of the extended common boundary of Nos. 1 and 2 Stoney Street and No. 3 Stoney Street
6501	A3200	Southwark	STONEY STREET	the north-east side between its junction with Southwark Street (A3200) and a point 16 metres south-east of the extended north-western building line of Nos. 18 to 20 Southwark Street
6502	A3200	Southwark	SUMNER STREET	the east side between its junction with Southwark Street (A3200) and a point 13 metres north-east of the intersection of the north-eastern kerbline of Southwark Street and the south-eastern kerbline of Sumner Street
6503	A3200	Southwark	SUMNER STREET	the west side between its junction with Southwark Street (A3200) and a point 7 metres north-east of the extended south-western building line of No. 118 Southwark Street
6504	A3200	Southwark	THRALE STREET	the west side between its junction with Southwark Street (A3200) and a point 2 metres south-east of a point opposite the extended south-eastern building line of No. 59 Thrale Street
6505	A3200	Southwark	THRALE STREET	the east side between its junction with Southwark Street (A3200) and a point 4 metres north-west of the extended north-western building line of No. 42 Southwark Street

TRANSPORT FOR LONDON
GLA DESIGNATION AND RED ROUTE TRAFFIC ORDERS
DECLARATION


The GLA Side Roads (London Borough of Southwark)
Designation Order 2007 Variation Order 2024

The London Borough of Southwark hereby gives consent to change The GLA Side Roads (London Borough of Southwark) Designation Order 2007 items:

551	A3	Southwark	HAMPTON STREET	the north-east side between its junction with Newington Butts (A3) and a point 19 metre north-west then 4 metres south-west of the extended common boundary of Nos. 1 and 3 Howell Walk
552	A3	Southwark	HAMPTON STREET	the south-west side between its junction with Newington Butts (A3) and a point 1 metre north-west of the extended north-western building line of Nos. 2 to 12 Winchester Close

These above items are deleted.

Signature -



Name - Ian Law

Title - Traffic Manager

Telephone Number - 020 5770189

E Mail Address - ian.law@southwark.gov.uk

Date – 24th November 2023

