

THE GREATER LONDON AUTHORITY

THE GLA SIDE ROADS (CITY OF WESTMINSTER) DESIGNATION ORDER 2008 (MILLBANK AND HORSEFERRY ROAD) VARIATION ORDER 2024

Made *_23 July_ 2024*

Coming into force *__23 July_ 2024*

The Mayor of London considers it expedient that certain roads in the City of Westminster should become or cease to be GLA Side Roads. Therefore, the Greater London Authority, in exercise of the powers conferred by section 124B(2) of the Road Traffic Regulation Act 1984^a and of all other enabling powers, and with the consent of the Council of the City of Westminster, hereby makes the following Order:

1. Citation and Commencement

This Order may be cited as The GLA Side Roads (City of Westminster) Designation Order 2008 (Millbank and Horseferry Road) Variation Order 2024, and shall come into force on *_23 July_ 2024*.

2. Variations

From the date on which this Order comes into force, the schedule to The GLA Side Roads (City of Westminster) Designation Order 2008, is varied as follows:

In the Schedule items 6711, 6712, 6713 & 6714 are added as follows.

Item No.	Route No.	Borough	Street Name	Description
6711	A3212	Westminster	Millbank	the west side from its junction with Horseferry Road to a point 42 metres north of the extended southern building line of No.9 Millbank.
6712	A3212	Westminster	Millbank	the east side from its junction with Lambeth Bridge to a point 44 metres north of the extended southern building line of No.9 Millbank.
6713	A3212	Westminster	Horseferry Road	the south side from its junction with the A3212 Millbank to a point 9.5 metres east of the extended western building line of Thames House Nos. 11 to 12 Millbank

^a 1984 c.27 – as amended by S.I 2000/2237

Item No.	Route No.	Borough	Street Name	Description
6714	A3212	Westminster	Horseferry Road	the north side from its junction with the A3212 Millbank to a point 11 metres east of the extended western building line of Thames House Nos. 11 to 12 Millbank.

Dated this 23 day of July 2024



Elliot Treharne
Assistant Director of Connectivity, Air Quality, Transport and Infrastructure

THE GREATER LONDON AUTHORITY

THE GLA ROADS (No.3) DESIGNATION ORDER 2008 (GROSVENOR ROAD AND MILLBANK, CITY OF WESTMINSTER) AMENDMENT ORDER 2024

Made 23 July 2024

Coming into force 23 July 2024

The Mayor of London keeps under review the system of highways and proposed highways in Greater London and the allocation of responsibility for that system between the different local highway authorities, and he considers it expedient that certain roads should become or cease to be GLA Roads. Therefore, the Greater London Authority, in exercise of the powers conferred by section 14B of the Highways Act 1980^a and of all other enabling powers, and with the consent of the Council for the City of Westminster, hereby makes the following Order:

1. Citation and Commencement

This Order may be cited as The GLA Roads (No.3) Designation Order 2008 (Grosvenor Road and Millbank, City of Westminster) Amendment Order 2024 and shall come into force on 23 July 2024.

2. Amendments

From the date on which this Order comes into force, the schedule to The GLA Roads (No.3) Designation Order 2008, is amended as follows:

Under the heading “GLA Roads in City of Westminster“:

- 1) Item 8 is substituted as follows: 8. A3212 (GROSVENOR ROAD), both sides from the Borough boundary between Westminster and Kensington & Chelsea at the centre line of Chelsea Bridge to its junction with Bessborough Gardens (A202).
- 2) Item 9 is substituted as follows: 9 A3212 (MILLBANK), both sides from the northern kerb-line of Lambeth Bridge (A3203) to its junction with Bessborough Gardens (A202).

Dated this 23 day of July 2024



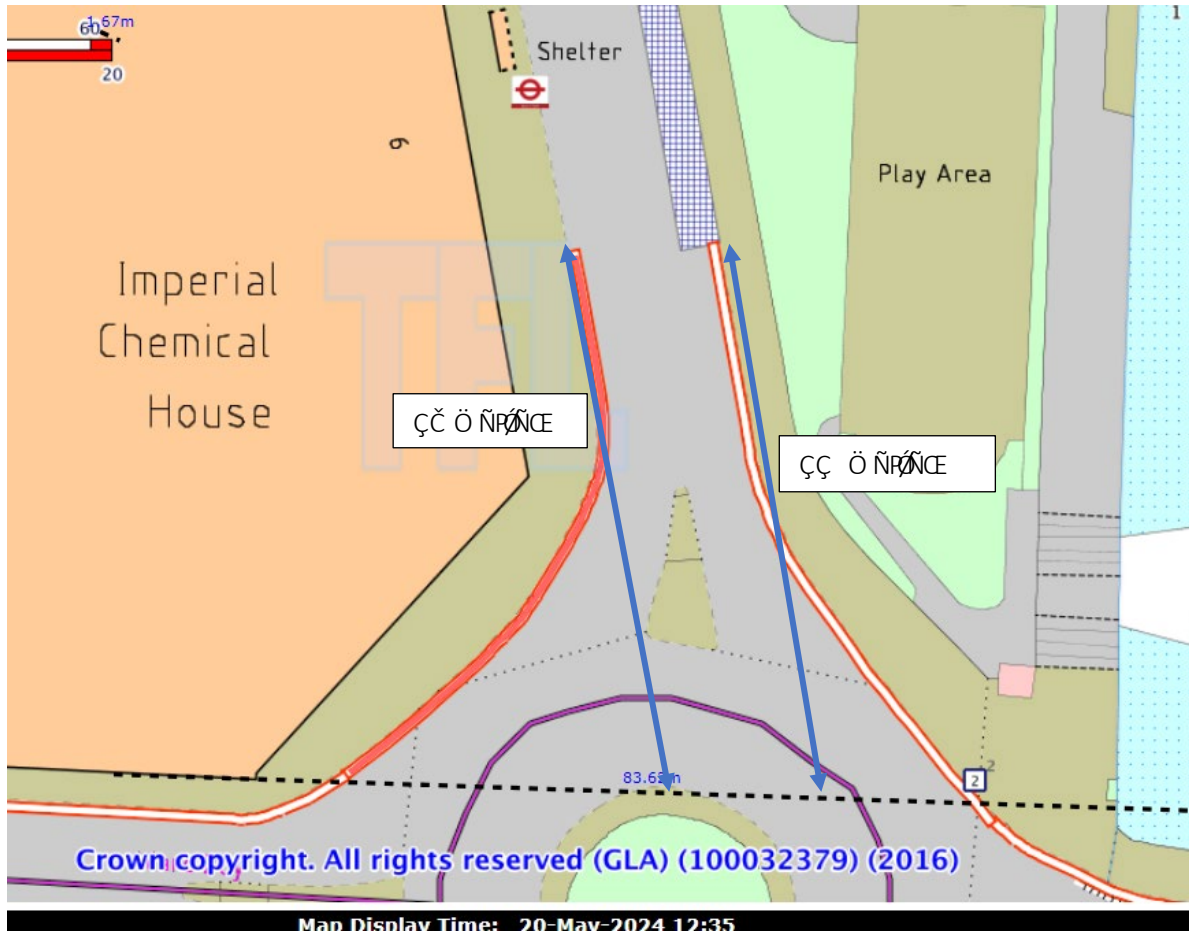
Elliott Treharne
Assistant Director of Connectivity, Air Quality, Transport and Infrastructure

^a 1980 c.66 – as amended by 1999 c.29

ÉTĪĪĠĪGHĒ

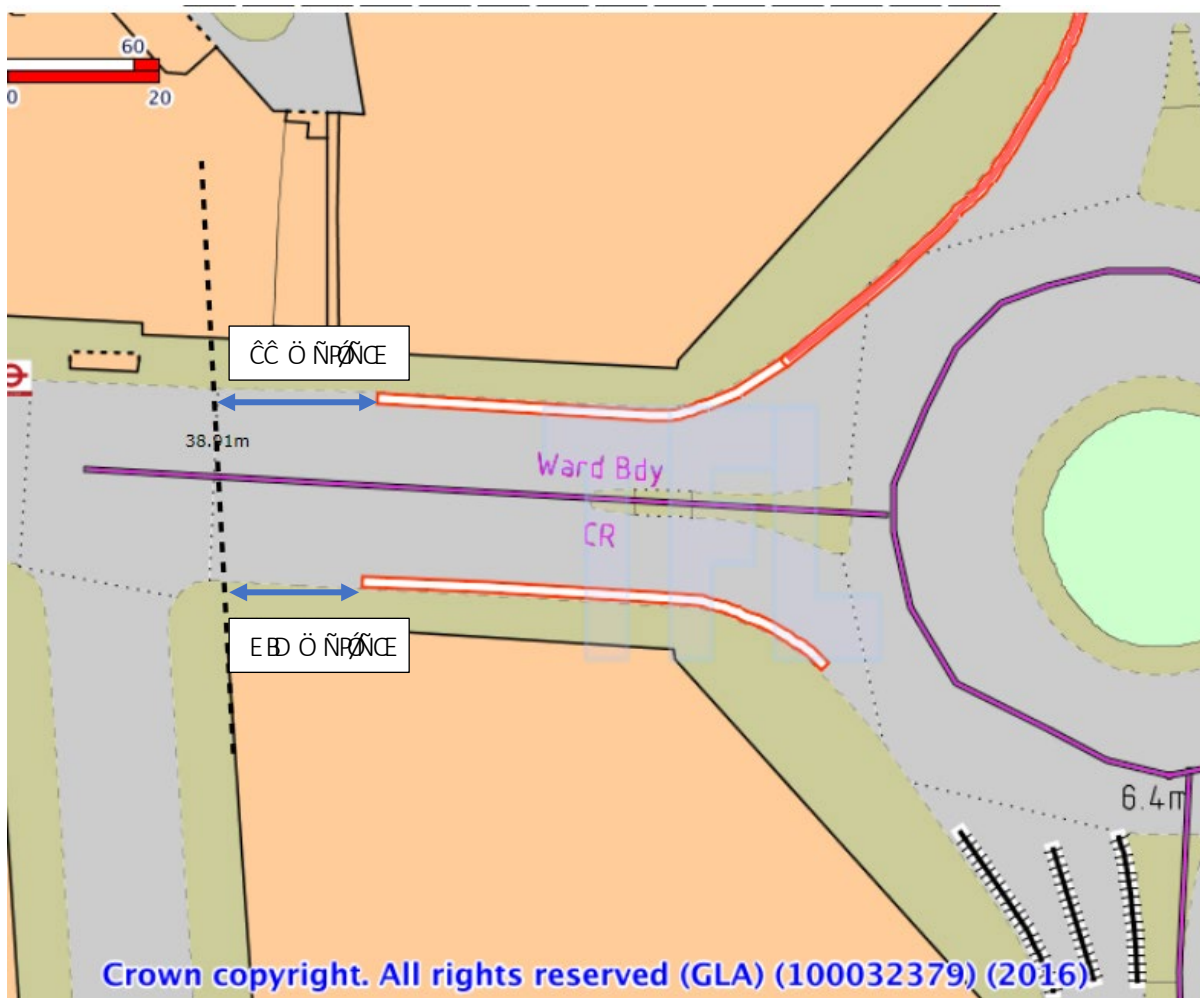
İ Ö NÖÖNĪNPÖÖEİ Nİ ÖÖÖÖÖNĪCEPÖ MŃÖÖPPOŃ MŃMCEÖÖÖ Ö NŃÖÖR

İ ÖÖMÖÖ



İ ÖÖÖÖÖNŃ ÖÖNŃ ÖÖMŃ NŃŃÖÖÖ ÖMŃÖÖÖ

Item No.	Route No.	Borough	Street Name	Description
6711	A3212	Westminster	Millbank	the west side from its junction with Horseferry Road to a point 42 metres north of the extended southern building line of No.9 Millbank.
6712	A3212	Westminster	Millbank	the east side from its junction with Lambeth Bridge to a point 44 metres north of the extended southern building line of No.9 Millbank.



Ĥ ĞŦ ĞŦ ĞŦ ĞŦ ĞŦ ĞŦ ĞŦ ĞŦ ĞŦ ĞŦ

Item No.	Route No.	Borough	Street Name	Description
6713	A3212	Westminster	Horseferry Road	the south side from its junction with the A3212 Millbank to a point 9.5 metres east of the extended western building line of Thames House Nos. 11 to 12 Millbank
6714	A3212	Westminster	Horseferry Road	the north side from its junction with the A3212 Millbank to a point 11 metres east of the extended western building line of Thames House Nos. 11 to 12 Millbank.

THE GREATER LONDON AUTHORITY

THE GLA SIDE ROADS (CITY OF WESTMINSTER) DESIGNATION ORDER 2008

Made 13-3-08
Coming into force 13-3-08

The Mayor of London considers it expedient that certain roads in the City of Westminster should become or cease to be GLA Side Roads. Therefore, the Greater London Authority, in exercise of the powers conferred by section 124B(2) of the Road Traffic Regulation Act 1984^a and of all other enabling powers, and with the consent of the Council of the City of Westminster, hereby makes the following Order:

1. Citation and Commencement

This Order may be cited as the GLA Side Roads (City of Westminster) Designation Order 2008 and shall come into force on

2. Interpretation

In this Order any reference to "road" includes a length of road.


3. Revocation

The GLA Side Roads (City of Westminster) Designation Order 2000^b is hereby revoked.

4. Direction

- (1) The Greater London Authority hereby directs that the roads defined in the schedule to this Order shall become GLA side roads.
- (2) The date on which the roads referred to in paragraph 3 shall be revoked and the date that the roads defined in the schedule to this Order shall become GLA Side Roads shall be the coming into force date cited above.

Dated this 13 day of 3-08


Signed by
Mayor of London

^a 1984 c.27 – as amended by S.I 2000/2237

^b S.I 2000/1379

THE SCHEDULE

see Article 4

GLA SIDE ROADS IN THE CITY OF WESTMINSTER

<u>Side Roads Designation Order</u>	<u>Item no</u>	<u>Route no</u>	<u>Borough</u>	<u>Street name</u>	<u>Description</u>
	794	A4	Westminster	ALBERT GATE	the west side between its junction with Knightsbridge (A4) and a point 8 metres south of the extended northern building line of No. 2 Albert Gate
	838	A4	Westminster	CONSTITUTION HILL	the south side between its junction with Duke of Wellington Place (A4) and a point 34 metres east of the intersection of the extended southern kerbline of Constitution Hill and the extended south-eastern kerbline of Duke of Wellington Place
	839	A4	Westminster	CONSTITUTION HILL	the north side between its junction with Duke of Wellington Place (A4) and a point 32 metres east of the intersection of the extended northern kerbline of Constitution Hill and the extended eastern kerbline of Duke of Wellington Place
	875	A4	Westminster	GROSVENOR CRESCENT	the north-west side between its junction with Grosvenor Place (A4) and a point 15 metres south-west of the extended north-eastern building line of The Lanesborough, Grosvenor Crescent
	876	A4	Westminster	GROSVENOR CRESCENT	the south-east side between its junction with Grosvenor Place (A4) and a point 9 metres south-west of the extended north-eastern building line of Nos. 1 to 3 Grosvenor Place
	907	A4	Westminster	MONTPELLIER STREET	the north-east side between its junction with Brompton Road (A4) and the extended common boundary of Nos. 2 and 2a Montpelier Street

Side Roads Designation Order.

Item no	Route no	Borough	Street name	Description
923	A4	Westminster	OLD BARRACK YARD	the north-east side between its junction with Knightsbridge (A4) and a point 3 metres south of a point opposite the extended northern building line of Nos. 33 to 35 Knightsbridge
924	A4	Westminster	OLD BARRACK YARD	the south-west side between its junction with Knightsbridge (A4) and a point 4 metres south of the extended northern building line of Nos. 33 to 35 Knightsbridge
935	A4	Westminster	PICCADILLY, NORTH-WESTERN ARM	the north-west side between its junction with Piccadilly and Duke of Wellington Place and a point 6 metres north-east of a point opposite the extended common boundary of Nos. 139 and 140 Piccadilly
936	A4	Westminster	PICCADILLY, NORTH-WESTERN ARM	the south-east side between its junction with Piccadilly and Duke of Wellington Place and a point 7 metres south-west of a point opposite the extended common boundary of Nos. 138 and 139 Piccadilly
937	A4	Westminster	PICCADILLY, SOUTH-EASTERN ARM	the north-west side between its junction with Duke of Wellington Place (A4) and a point 12 metres south-west of a point opposite the extended common boundary of Nos. 138 and 139 Piccadilly
938	A4	Westminster	PICCADILLY, SOUTH-EASTERN ARM	the south-east side between its junction with Duke of Wellington Place (A4) and a point 52 metres north-east of the centre line of Duke of Wellington Place
1004	A4	Westminster	WILLIAM STREET	the east side between its junction with Knightsbridge (A4) and a point 3 metres south of the extended common boundary of Nos. 2 and 3 William Street

Side Roads Designation Order

Item no	Route no	Borough	Street name	Description
1008	A4	Westminster	WILTON PLACE	the south-west side between its junction with Knightsbridge (A4) and a point 9 metres north of the extended common boundary of Nos. 1 and 2 Wilton Place
1009	A4	Westminster	WILTON PLACE	the north-east side between its junction with Knightsbridge (A4) and a point 7 metres south of the extended northernmost building line of The Berkeley Hotel, Knightsbridge
1019	A5	Westminster	ABERDEEN PLACE	the north-west side between its junction with Maida Vale (A5) and a point 9 metres south-west of the extended south westernmost building line of Nos. 57 to 68 (Block 7), Clifton Court, St John's Wood Road
1020	A5	Westminster	ABERDEEN PLACE	the south-east side between its junction with Edgware Road (A5) and a point 10 metres north-east of the extended south-western building line of No. 508 Edgware Road
1021	A5	Westminster	BLOMFIELD ROAD	the north-west side between its junction with Maida Vale (A5) and a point 14 metres north-east of the extended north-eastern building line of No. 1 Blomfield Road
1022	A5	Westminster	BLOMFIELD ROAD	the south-east side between its junction with Maida Vale (A5) and a point 11 metres south-west of the extended south-western building line of No. 453 Edgware Road
1023	A5	Westminster	BOSCOBEL STREET	the north-west side between its junction with Edgware Road (A5) and a point 6 metres south-west of the extended north easternmost building line of No. 422 Edgware Road
1024	A5	Westminster	BOSCOBEL STREET	the south-east side between its junction with Edgware Road (A5) and a point 4 metres north-east of the extended south-western building line of No. 420 Edgware Road

Side Roads Designation Order.

Item no	Route no	Borough	Street name	Description
1025	A5	Westminster	BROADLEY STREET	the south-east side between its junction with Edgware Road (A5) and a point 6 metres south-west of the extended common boundary of No. 133 Broadley Street and No. 352 Edgware Road
1026	A5	Westminster	BROADLEY STREET	the north-west side between its junction with Edgware Road (A5) and a point 4 metres south-west of a point opposite the extended common boundary of Nos. 129 and 131 Broadley Street
1027	A5	Westminster	BRYANSTON STREET	the south side between its junction with Edgware Road (A5) and a point 6 metres north-west of the extended south-western building line of Nos. 2 to 18 Edgware Road
1028	A5	Westminster	BRYANSTON STREET	the north side between its junction with Edgware Road (A5) and a point 12 metres north-east of a point opposite the extended south-western building line of Nos. 2 to 18 Edgware Road
1029	A5	Westminster	BURWOOD PLACE	the south-east side between its junction with Edgware Road (A5) and a point 2 metres south-west of the extended south-western building line of Nos. 1 to 19 Burwood Place
1030	A5	Westminster	BURWOOD PLACE	the north-west side between its junction with Edgware Road (A5) and a point 44 metres north-east of the extended common boundary of Nos. 20 and 21 Norfolk Crescent
1031	A5	Westminster	CHAPEL STREET	the north side between its junction with Edgware Road (A5) and a point 26 metres south-west of a point opposite the extended common boundary of No. 256 Edgware Road and Nos. 15 to 16 Hyde Park Mansions, Cabbell Street
1032	A5	Westminster	CHAPEL STREET	the south side between its junction with Edgware Road (A5) and the extended common boundary of Nos. 15 to 16 Hyde Park Mansions, Cabbell Street and Nos. 256 Edgware Road

Side Roads Designation Order

Item no	Route no	Borough	Street name	Description
1033	A5	Westminster	CHURCH STREET	the south-east side between its junction with Edgware Road (A5) and a point 5 metres south-west of the extended south-western building line of No. 129 Church Street
1034	A5	Westminster	CHURCH STREET	the north-west side between its junction with Edgware Road (A5) and a point 1 metre south-west of the extended south-western building line of Nos. 33 to 40 Gilbert Sheldon House, Church Street
1035	A5	Westminster	CLARENDON TERRACE	the north-west side between its junction with Maida Vale (A5) and a point 1 metre north-east of the extended north-eastern boundary of Blomfield Bank Court, Clarendon Terrace
1036	A5	Westminster	CLARENDON TERRACE	the south-east side between its junction with Maida Vale (A5) and a point 2 metres north-east of the extended north-eastern building line of Nos. 1 to 112 Clarendon Court Flats, Clarendon Terrace
1037	A5	Westminster	CONNAUGHT STREET	the north side between its junction with Edgware Road (A5) and a point 25 metres south-west of a point opposite the extended common boundary of Nos. 3 and 5 Connaught Street
1038	A5	Westminster	CONNAUGHT STREET	the south side between its junction with Edgware Road (A5) and a point 7 metres north-east of the extended common boundary of Nos. 3 and 5 Connaught Street
1039	A5	Westminster	CRAWFORD PLACE	the south-east side between its junction with Edgware Road (A5) and a point 1 metre north-east of the extended common boundary of Nos. 2 and 4 Crawford Place
1040	A5	Westminster	CRAWFORD PLACE	the north-west side between its junction with Edgware Road (A5) and a point 2 metres south-east of a point opposite the extended common boundary of Nos. 4 and 6 Crawford Place

Side Roads Designation Order.

Item no	Route no	Borough	Street name	Description
1041	A5	Westminster	CROMPTON STREET	the north-west side between its junction with Edgware Road (A5) and the extended north-eastern building line of Nos. 431 to 433 Edgware Road
1042	A5	Westminster	CROMPTON STREET	the south-east side between its junction with Edgware Road (A5) and a point opposite the extended north-eastern building line of Nos. 431 to 433 Edgware Road
1043	A5	Westminster	CUTHBERT STREET	the north-west side between its junction with Edgware Road (A5) and a point 1 metre north-east of the extended north easternmost building line of Nos. 395 to 405 Edgware Road
1044	A5	Westminster	FRAMPTON STREET	the north-west side between its junction with Edgware Road (A5) and a point 5 metres north-east of the extended common boundary of No. 454 Edgware Road and Nos. 108 to 110 Frampton Street
1045	A5	Westminster	FRAMPTON STREET	the south-east side between its junction with Edgware Road (A5) and a point 4 metres north-east of a point opposite the extended south-western building line of No. 454 Edgware Road
1046	A5	Westminster	GEORGE STREET	the south-east side between its junction with Edgware Road (A5) and a point 1 metre north-east of the extended north-eastern building line of Nos. 163 to 169 George Street
1047	A5	Westminster	GEORGE STREET	the north-west side between its junction with Edgware Road (A5) and a point 1 metre north-east of the extended north-eastern building line of Nos. 136 to 138 George Street
1048	A5	Westminster	HARROW ROAD, NORTHERN ARM	the north side between its junction with Edgware Road (A5) and a point 66 metres west of the extended north-eastern building line of the Police Station and Section House, Harrow Road

Side Roads Designation Order

Item no	Route no	Borough	Street name	Description
1049	A5	Westminster	HARROW ROAD, NORTHERN ARM	the south side between its junction with Edgware Road (A5) and a point 46 metres west of a point opposite the extended north-eastern building line of the Police Station and Section House, Harrow Road
1050	A5	Westminster	HARROW ROAD, SOUTHERN ARM	the north side between its junction with Edgware Road (A5) and a point 82 metres east of a point opposite the western boundary of Hotel, Harrow Road
1051	A5	Westminster	HARROW ROAD, SOUTHERN ARM	the south side between its junction with Edgware Road (A5) and a point 39 metres west of the extended north-eastern building line of No. 225 Edgware Road
1052	A5	Westminster	HARROWBY STREET	the south-east side between its junction with Edgware Road (A5) and a point 2 metres north-west of the extended north-western building line of Nos. 1 to 12 (Forset Court) Forset Street
1053	A5	Westminster	HARROWBY STREET	the north-west side between its junction with Edgware Road (A5) and a point 28 metres north-east of the extended south-western building line of Victoria Sporting Club, Harrowby Street
1054	A5	Westminster	KENDAL STREET	the south-east side between its junction with Edgware Road (A5) and a point 10 metres south-west of the extended north-eastern building line of Nos. 77 to 79 Edgware Road
1055	A5	Westminster	KENDAL STREET	the north-west side between its junction with Edgware Road (A5) and the extended south-western building line of No. 1a Kendal Street
1056	A5	Westminster	MAIDA AVENUE	the north-west side between its junction with Edgware Road (A5) and a point 6 metres south-west of the extended south-western building line of No. 453 Edgware Road

Side Roads Designation Order

Item no	Route no	Borough	Street name	Description
1057	A5	Westminster	MAIDA AVENUE	the south-east side between its junction with Edgware Road (A5) and a point 4 metres north-east of the north-eastern building line of No. 451 Edgware Road
1058	A5	Westminster	MAIDA VALE	the north-east side between its junction with Maida Vale and St John's Wood Road and a point 8 metres south-east of the extended north-western building line of Nos. 1 to 12 Northwick House, St. John's Wood Road
1059	A5	Westminster	MAIDA VALE	the south-west side between its junction with Maida Vale and St John's Wood Road and a point 3 metres south-east of the extended north-western building line of No. 1 Clifton Road
1060	A5	Westminster	NEWCASTLE PLACE	the south-east side between its junction with Edgware Road (A5) and a point 1 metre north-east of a point opposite the extended common boundary of No. 5 Newcastle Place and No. 283 Edgware Road
1061	A5	Westminster	NEWCASTLE PLACE	the north-west side between its junction with Edgware Road (A5) and a point 1 metre north-east of the extended common boundary of No. 5 Newcastle Place and No. 283 Edgware Road
1062	A5	Westminster	ORCHARDSON STREET	the north-west side between its junction with Edgware Road (A5) and a point 4 metres north-east of a point opposite the south-western building line of No. 464 Edgware Road
1063	A5	Westminster	ORCHARDSON STREET	the south-east side between its junction with Edgware Road (A5) and a point 4 metres north-east of the extended south-western building line of No. 464 Edgware Road

Side Roads Designation Order

Item no	Route no	Borough	Street name	Description
1064	A5	Westminster	PRAED STREET	the south-east side between its junction with Edgware Road (A5) and a point 7 metres south-west of the extended common boundary of No. 5 Praed Street and Nos. 7 to 9 Praed Street
1065	A5	Westminster	PRAED STREET	the north-west side between its junction with Edgware Road (A5) and a point 7 metres south-west of a point opposite the extended common boundary of No. 5 Praed Street and Nos. 7 to 9 Praed Street
1066	A5	Westminster	SEYMOUR STREET	the south side between its junction with Edgware Road (A5) and a point 3 metres south-west of a point opposite the extended common boundary of Nos. 56 and 60 Seymour Street
1067	A5	Westminster	SEYMOUR STREET	the north side between its junction with Edgware Road (A5) and a point 1 metre south of the extended south-eastern building line of No. 62 Seymour Street
1068	A5	Westminster	SEYMOUR STREET	the south side between its junction with Edgware Road (A5) and a point 17 metres north-east of a point opposite the extended common boundary of Nos. 1 to 12 Lanchester Court, Seymour Street and 1 to 11 Westchester House, Seymour Street
1069	A5	Westminster	SEYMOUR STREET	the north side between its junction with Edgware Road (A5) and a point 15 metres north-east of the extended common boundary of Nos. 1 to 11 Westchester House, Seymour Street and Nos. 1 to 12 Lanchester Court, Seymour Street
1070	A5	Westminster	ST MICHAEL'S STREET	the south-east side between its junction with Edgware Road (A5) and a point 1 metre north-east of the extended common boundary of Nos. 75 to 77 St Michael's Street and Nos. 80 to 83 St Michael's Street

Side Roads Designation Order.

Item no	Route no	Borough	Street name	Description
1071	A5	Westminster	ST MICHAEL'S STREET	the north-west side between its junction with Edgware Road (A5) and a point 1 metre north-east of a point opposite the extended common boundary of Nos. 75 to 77 St Michael's Street and Nos. 80 to 83 St Michael's Street
1072	A5	Westminster	STAR STREET	the south-east side between its junction with Edgware Road (A5) and a point 3 metres north-east of the extended common boundary of Nos. 105 to 107 Star Street and Nos. 108 to 110 Star Street
1073	A5	Westminster	STAR STREET	the north-west side between its junction with Edgware Road (A5) and a point 8 metres north-east of the extended common boundary of No. 1 Star Street and Nos. 195 to 197 Edgware Road
1074	A5	Westminster	STOURCLIFFE STREET	the south-east side between its junction with Edgware Road (A5) and a point 3 metres north-east of a point opposite the extended south-western building line of Nos. 78 to 84 Edgware Road
1075	A5	Westminster	STOURCLIFFE STREET	the north-west side between its junction with Edgware Road (A5) and a point 4 metres north-east of the extended south-western building line of Nos. 78 to 84 Edgware Road
1076	A5	Westminster	SUSSEX GARDENS	the south-east side between its junction with Edgware Road (A5) and a point 4 metres north-east of a point opposite the extended common boundary of Nos. 6 and 8 Sussex Gardens
1077	A5	Westminster	SUSSEX GARDENS	the north-west side between its junction with Edgware Road (A5) and a point 5 metres north-east of the extended common boundary of No. 16 Sussex Gardens and Nos. 18 to 20 Sussex Gardens
1078	A5	Westminster	UPPER BERKELEY STREET	the south side between its junction with Edgware Road (A5) and a point 14 metres south-west of the extended north-eastern building line of Nos. 42 to 43 Upper Berkeley Street

Side Roads Designation Order:

Item no	Route no	Borough	Street name	Description
1079	A5	Westminster	UPPER BERKELEY STREET	the north side between its junction with Edgware Road (A5) and a point 26 metres south-west of the extended common boundary of Nos. 32 and 33 Upper Berkeley Street
3157	A40	Westminster	BAYSWATER ROAD	the north side between its junction with Bayswater Road and Cumberland Gate and a point 30 metres north-east of the extended common boundary of Stanhope House, Stanhope Place and No. 12 Connaught Place
3158	A40	Westminster	BAYSWATER ROAD	the south side between its junction with Bayswater Road and Cumberland Gate and a point 37 metres east of a point opposite the extended western building line of Stanhope House, Stanhope Place
3169	A40	Westminster	GREAT CUMBERLAND PLACE	the east side between its junction with Marble Arch (A40) and a point 18 metres north of the extended southern building line of No. 556 Oxford Street
3170	A40	Westminster	GREAT CUMBERLAND PLACE	the west side between its junction with Marble Arch (A40) and a point 18 metres north-west of the extended south-eastern building line of Nos. 1 to 4 Marble Arch
3189	A40	Westminster	NORTH CARRIAGE DRIVE	the north side between its junction with Cumberland Gate (A40) and the extended eastern building line of Cumberland Lodge, Cumberland Gate
3190	A40	Westminster	NORTH CARRIAGE DRIVE	the south side between its junction with Cumberland Gate (A40) and a point opposite the extended eastern building line of Cumberland Lodge, Cumberland Gate

Side Roads Designation Order

Item no	Route no	Borough	Street name	Description
3199	A40	Westminster	OXFORD STREET	the south side between its junction with Oxford Street and Park Lane and a point 17 metres east of the extended common boundary of Nos. 535 to 537 Oxford Street and Nos. 527 to 533 Oxford Street
3200	A40	Westminster	OXFORD STREET	the north side between its junction with Oxford Street and Park Lane and a point 3 metres east of the extended eastern building line of Nos. 548 to 556 Oxford Street
3222	A41	Westminster	ACACIA ROAD	the north-west side between its junction with Finchley Road (A41) and a point 12 metres south-west of the extended south-western building line of No. 61 Acacia Road
3223	A41	Westminster	ACACIA ROAD	the south-east side between its junction with Wellington Road (A41) and a point 8 metres north-east of the extended south-western building line of Nos. 1 to 48 Birley Lodge, Wellington Road
3226	A41	Westminster	ALLSOP PLACE	the north-east side between its junction with Baker Street (A41) and a point 33 metres north-west of the extended common boundary of No. 42 Cornwall Terrace Mews, Allsop Place to Nos. 43 to 44 Cornwall Terrace Mews, Allsop Place
3227	A41	Westminster	ALLSOP PLACE	the south-west side between its junction with Baker Street (A41) and a point 32 metres north-west of a point opposite the extended common boundary of No. 42 Cornwall Terrace Mews, Allsop Place and Nos. 43 to 44 Cornwall Terrace Mews, Allsop Place
3228	A41	Westminster	ALPHA CLOSE	the north-west side between its junction with Park Road (A41) and a point 1 metre north-east of a point opposite the extended north-eastern building line of Nos. 51 to 60 Hanover Gate Mansions, Park Road

Side Roads Designation Order:

Item no	Route no	Borough	Street name	Description
3229	A41	Westminster	ALPHA CLOSE	the south-east side between its junction with Park Road (A41) and the extended north-eastern building line of Nos. 51 to 60 Hanover Gate Mansions
3240	A41	Westminster	BOUNDARY ROAD	the south side between its junction with Finchley Road (A41) and a point 3 metres east of the extended eastern building line of No. 2 The Marlowes
3241	A41	Westminster	BOUNDARY ROAD	the south side between its junction with Finchley Road (A41) and a point 16 metres west of the intersection of the extended western kerbline of Finchley Road and the extended southern kerbline of Boundary Road
3255	A41	Westminster	CIRCUS ROAD	the north-west side between its junction with Wellington Road (A41) and a point 6 metres south-west of the extended common boundary of Nos. 26 and 28 Circus Road
3256	A41	Westminster	CIRCUS ROAD	the north-west side between its junction with Wellington Road (A41) and a point 6 metres north-east of the extended south-western building line of Nos. 1 to 14 Wellington Court, Wellington Road
3257	A41	Westminster	CIRCUS ROAD	the south-east side between its junction with Wellington Road (A41) and a point 10 metres south-west of the extended common boundary of Nos. 17 to 19 Circus Road
3258	A41	Westminster	CIRCUS ROAD	the south-east side between its junction with Wellington Road (A41) and a point 6 metres north-east of a point opposite the extended south-western building line of Nos. 1 to 14 Wellington Court, Wellington Road

Side Roads Designation Order

Item no	Route no	Borough	Street name	Description
3259	A41	Westminster	CLARENCE TERRACE	the south-west side between its junction with Baker Street (A41) and a point 9 metres south-east of the extended south-eastern building line of Lodge, Clarence Terrace
3260	A41	Westminster	CLARENCE TERRACE	the north-east side between its junction with Baker Street (A41) and a point 23 metres north of a point opposite the extended common boundary of Nos. 5 and 7 Park Road
3270	A41	Westminster	DORSET CLOSE	the north-west side between its junction with Gloucester Place (A41) and a point 5 metres south-west of the extended north-eastern building line of No. 137 to 141 Gloucester Place
3271	A41	Westminster	DORSET CLOSE	the south-east side between its junction with Gloucester Place (A41) and a point 5 metres south-west of the extended north-eastern building line of No. 174 Marathon House, Marylebone Road
3272	A41	Westminster	DORSET SQUARE (NORTH SECTION)	the north-east side between its junction with Dorset Square (A41) and a point 20 metres north-east and south-east of the extended common boundary of Nos. 9 and 10 Dorset Square (north section)
3273	A41	Westminster	DORSET SQUARE (NORTH SECTION)	the south-west side between its junction with Dorset Square (A41) and a point 3 metres east of a point opposite the extended common boundary of Nos. 9 and 10 Tennyson Court, Dorset Square (north section)
3274	A41	Westminster	DORSET SQUARE (SOUTH SECTION)	the south-east side between its junction with Gloucester Place (A41) and a point 7 metres south-west of the extended common boundary of Nos. 37 to 38 Dorset Square (southern section) and Nos. 39 to 40 Dorset Square (southern section)

Side Roads Designation Order

Item no	Route no	Borough	Street name	Description
3275	A41	Westminster	DORSET SQUARE (SOUTHERN SECTION)	the north-west side between its junction with Dorset Square (A41) and a point 11 metres south-west of a point opposite the extended common boundary of Nos. 37 to 38 Dorset Square (southern section) and Nos. 39 to 40 Dorset Square (southern section)
3282	A41	Westminster	FINCHLEY PLACE	the north-west side between its junction with Finchley Road (A41) and a point 2 metres north-east of the extended north-eastern building line of Apsley House
3283	A41	Westminster	FINCHLEY PLACE	the south-east side between its junction with Finchley Road (A41) and the extended north-eastern building line of Nos. 108 to 127 Eyre Court, Finchley Road
3292	A41	Westminster	GLOUCESTER PLACE	the south-west side between its junction with Gloucester Place (A41) and a point 2 metres north-east of the extended north eastern building line of No. 147 Gloucester Place
3299	A41	Westminster	GROVE END ROAD	the north-west side between its junction with Finchley Road (A41) and a point 6 metres south-west of a point opposite the extended south-western building line of Nos. 71 to 84 Wellington Court, Wellington Road
3300	A41	Westminster	GROVE END ROAD	the south-east side between its junction with Wellington Road (A41) and a point 6 metres south-west of the extended south-western building line of Nos. 71 to 84 Wellington Court, Wellington Road
3301	A41	Westminster	GROVE GARDENS	the south-east side between its junction with Park Road (A41) and a point opposite the extended north-eastern building line of No. 129 Park Road

Side Roads Designation Order

Item no	Route no	Borough	Street name	Description
3302	A41	Westminster	GROVE GARDENS	the north-west side between its junction with Park Road (A41) and a point 2 metres south-west of the extended north-eastern building line of No. 129 Park Road
3303	A41	Westminster	HANOVER GATE	the north-west side between its junction with Park Road (A41) and a point 12 metres south-west of the extended south-westernmost building line of London Central Mosque (Islamic Cultural Centre), Park Road
3304	A41	Westminster	HANOVER GATE	the south-east side between its junction with Park Road (A41) and a point 18 metres south-west of a point opposite the extended south-westernmost building line of London Central Mosque (Islamic Cultural Centre), Park Road
3313	A41	Westminster	HUNTSWORTH MEWS	the north-west side between its junction with Gloucester Place (A41) and a point 4 metres south-west of the extended north-eastern building line of No. 151 Gloucester Place
3314	A41	Westminster	HUNTSWORTH MEWS	the south-east side between its junction with Gloucester Place (A41) and a point 4 metres south-west of the extended north-eastern building line of No. 147 Gloucester Place
3315	A41	Westminster	IVOR PLACE	the north side between its junction with Park Road (A41) and a point 6 metres south-west of the extended north-eastern building line of the Francis Holland C of E School For Girls, Park Road
3316	A41	Westminster	IVOR PLACE	the south side between its junction with Park Road (A41) and a point 5 metres south-west of the extended north-eastern building line of No. 29 Park Road

Side Roads Designation Order

Item no	Route no	Borough	Street name	Description
3317	A41	Westminster	IVOR PLACE	the north-west side between its junction with Gloucester Place (A41) and a point 4 metres south-west of the extended north-eastern building line of 181 Gloucester Place
3318	A41	Westminster	IVOR PLACE	the south-east side between its junction with Gloucester Place (A41) and a point 4 metres south-west of the extended north-eastern building line of 179 Gloucester Place
3319	A41	Westminster	IVOR PLACE	the south side between its junction with Gloucester Place (A41) and a point 6 metres north-east of the extended south-western building line of No. 170 Gloucester Place
3320	A41	Westminster	IVOR PLACE	the north side between its junction with Gloucester Place (A41) and a point 6 metres north-east of the extended south-western building line of No. 172 Gloucester Place
3325	A41	Westminster	LODGE ROAD	the north-west side between its junction with Park Road (A41) and a point 31 metres north-east of the extended south-western building line of Hotel, Lodge Road
3326	A41	Westminster	LODGE ROAD	the south-east side between its junction with Park Road (A41) and a point 38 metres south-west of a point opposite the extended common boundary of No. 10 Lodge Road and Nos. 12 to 14 Lodge Road
3327	A41	Westminster	LORNE CLOSE	the north-west side between its junction with Park Road (A41) and a point 3 metres north-east of the extended south-western building line of No.1 to 23 Crown Court, Park Road
3328	A41	Westminster	LORNE CLOSE	the south-east side between its junction with Park Road (A41) and a point 14 metres north-east of the extended north-eastern building line of Nos. 1 to 18 Park Lorne, Lorne Close

Side Roads Designation Order:

Item no	Route no	Borough	Street name	Description
3335	A41	Westminster	MARLBOROUGH PLACE	the south-east side between its junction with Finchley Road (A41) and a point 4 metres south-west of the extended north-eastern building line of Apsley House
3336	A41	Westminster	MARLBOROUGH PLACE	the north-west side between its junction with Finchley Road (A41) and a point 3 metres south-west of a point opposite the extended north-eastern building line of Apsley House
3337	A41	Westminster	MELCOMBE STREET	the north side between its junction with Dorset Square (A41) and the extended common boundary of Nos. 20 and 22 Melcombe Street
3338	A41	Westminster	MELCOMBE STREET	the south side between its junction with Gloucester Place (A41) and a point 5 metres south-west of a point opposite the extended common boundary of Nos. 20 and 22 Melcombe Street
3339	A41	Westminster	MELCOMBE STREET	the north side between its junction with Baker Street (A41) and a point 17 metres north-east of the extended south-western building line of No. 8 Melcombe Street
3340	A41	Westminster	MELCOMBE STREET	the south side between its junction with Baker Street (A41) and a point 13 metres west of the extended north-eastern building line of Nos. 1 to 15 Melcombe Street
3351	A41	Westminster	PRINCE ALBERT ROAD	the north-west side between its junction with roundabout at junction with Park Road and Prince Albert Road (A41) and a point 20 metres north-east of the extended north-eastern building line of St John's House, Wellington Road

Side Roads Designation Order.

Item no	Route no	Borough	Street name	Description
3352	A41	Westminster	PRINCE ALBERT ROAD	the south-east side between its junction with roundabout at junction with Park Road and Prince Albert Road (A41) and a point 9 metres south of the extended southernmost building line of Grove House, Prince Albert Road
3355	A41	Westminster	QUEEN'S GROVE	the south-east side between its junction with Finchley Road (A41) and a point 8 metres north-east of a point opposite the extended western building line of Nos. 68 to 67 Queen's Grove
3356	A41	Westminster	QUEEN'S GROVE	the north-west side between its junction with Finchley Road (A41) and a point 2 metres north-east of the extended westernmost building line of Nos. 68 to 67 Queen's Grove
3359	A41	Westminster	QUEEN'S TERRACE, THE NORTHERNMOST NORTH-EAST TO SOUTH-WEST ARM	the north-west side between its junction with Finchley Road (A41) and a point 2 metres south-west of the extended south-western building line of Nos. 1 to 22 Balmoral Court, 20 Queen's Terrace
3360	A41	Westminster	QUEEN'S TERRACE, THE NORTHERNMOST NORTH-EAST TO SOUTH-WEST ARM	the south-east side between its junction with Finchley Road (A41) and a point 3 metres south-west of a point opposite the extended south-western building line of Nos. 1 to 22 Balmoral Court, 20 Queen's Terrace
3361	A41	Westminster	QUEEN'S TERRACE, THE SOUTHERNMOST NORTH-EAST TO SOUTH-WEST ARM	the north-west side between its junction with Finchley Road (A41) and a point 3 metres south-west of a point opposite the extended south-western building line of Nos. 4 to 8 Finchley Road
3362	A41	Westminster	QUEEN'S TERRACE, THE SOUTHERNMOST NORTH-EAST TO SOUTH-WEST ARM	the south-east side between its junction with Finchley Road (A41) and a point 3 metres south-west of the extended south-western building line of Nos. 4 to 8 Finchley Road

Side Roads Designation Order

Item no	Route no	Borough	Street name	Description
3365	A41	Westminster	ROSSMORE ROAD	the north-west side between its junction with Gloucester Place (A41) and a point 51 metres north-east of the extended south-western building line of No. 1 to 144 Rossmore Court, Rossmore Road
3366	A41	Westminster	ROSSMORE ROAD	the south-east side between its junction with Gloucester Place (A41) and a point 50 metres north-east of a point opposite the extended western building line of Nos. 1 to 144 Rossmore Court, Rossmore Road
3377	A41	Westminster	TAUNTON PLACE	the north-west side between its junction with Gloucester Place (A41) and a point 3 metres west of a point opposite the extended common boundary of No. 1 Taunton Place and No. 215 Gloucester Place
3378	A41	Westminster	TAUNTON PLACE	the south-east side between its junction with Gloucester Place (A41) and a point 3 metres south-west of the extended common boundary of No. 215 Gloucester Place and No. 1 Taunton Place
3395	A41	Westminster	WELLINGTON PLACE	the north-west side between its junction with Wellington Road (A41) and a point 11 metres south-west of the extended north-eastern building line of The Wellington Hospital, Wellington Place
3396	A41	Westminster	WELLINGTON PLACE	the south-east side between its junction with Wellington Road (A41) and a point 10 metres south-west of a point opposite the extended north-eastern building line of The Wellington Hospital, Wellington Place
3397	A41	Westminster	WELLINGTON PLACE	the north-west side between its junction with Wellington Road (A41) and a point 16 metres south-west of the extended common boundary of Nos. 4 and 5 Wellington Place

Side Roads Designation Order.

Item no	Route no	Borough	Street name	Description
3398	A41	Westminster	WELLINGTON PLACE	the south-east side between its junction with Wellington Road (A41) and a point 10 metres south-west of a point opposite the extended common boundary of Nos. 4 and 5 Wellington Place
3828	A202	Westminster	BLOOMBURG STREET	the north-west side between its junction with Vauxhall Bridge Road (A202) and a point 4 metres north-east of the extended south westernmost building line of St Augustine's Mansions, Vauxhall Bridge Road
3829	A202	Westminster	BLOOMBURG STREET	the south-east side between its junction with Vauxhall Bridge Road (A202) and a point 2 metres north-east of the extended south easternmost building line of The Gordon Hospital, Vauxhall Bridge Road
3846	A202	Westminster	CHAPTER STREET	the north-west side between its junction with Vauxhall Bridge Road (A202) and a point 5 metres north-east of the extended south-western building line of No. 80 Vauxhall Bridge Road
3847	A202	Westminster	CHAPTER STREET	the south-east side between its junction with Vauxhall Bridge Road (A202) and a point 6 metres north-east of the extended south-western building line of Nos. 1 to 70 Baltimore Court, Vauxhall Bridge Road
3848	A202	Westminster	CHARLWOOD STREET	the north-west side between its junction with Vauxhall Bridge Road (A202) and a point 33 metres north-east of a point opposite the extended north-eastern building line of No. 1 Fairchild House, Charlwood Street
3849	A202	Westminster	CHARLWOOD STREET	the south-east side between its junction with Vauxhall Bridge Road (A202) and a point 33 metres north-east of the extended north-eastern building line of No. 1 Fairchild House, Charlwood Street

Side Roads Designation Order

Item no	Route no	Borough	Street name	Description
3867	A202	Westminster	DRUMMOND GATE	the north-west side between its junction with Vauxhall Bridge Road (A202) and a point 5 metres south-west of a point opposite the extended common boundary of Nos. 1 to 28 Salisbury House, Balniel Gate and Nos. 1 to 22 Harrington House, Balniel Gate
3868	A202	Westminster	DRUMMOND GATE	the south-east side between its junction with Vauxhall Bridge Road (A202) and a point 6 metres south-west of the extended common boundary of Nos. 1 to 28 Salisbury House, Balniel Gate and Nos. 1 to 22 Harrington House, Balniel Gate
3875	A202	Westminster	FRANCIS STREET	the west side between its junction with Vauxhall Bridge Road (A202) and a point 1 metre south-east of the extended south-easternmost building line of No. 230 Vauxhall Bridge Road
3876	A202	Westminster	FRANCIS STREET	the east side between its junction with Vauxhall Bridge Road (A202) and a point 19 metres south-west of the north-eastern boundary of Nos. 1 to 16 (Block A) Peabody Estate, Vauxhall Bridge Road
3877	A202	Westminster	GILLINGHAM ROW	the north-west side between its junction with Vauxhall Bridge Road (A202) and a point 3 metres south-west of a point opposite the extended north-eastern building line of No. 237 Vauxhall Bridge Road
3878	A202	Westminster	GILLINGHAM ROW	the south-east side between its junction with Vauxhall Bridge Road (A202) and a point 3 metres south-west of the extended north-eastern building line of No. 237 Vauxhall Bridge Road
3879	A202	Westminster	GILLINGHAM STREET	the north-west side between its junction with Vauxhall Bridge Road (A202) and a point 1 metre south-west of a point opposite the extended common boundary of Nos. 1 and 3 Gillingham Street

Side Roads Designation Order.

Item no	Route no	Borough	Street name	Description
3880	A202	Westminster	GILLINGHAM STREET	the south-east side between its junction with Vauxhall Bridge Road (A202) and the extended common boundary of Nos. 1 and 3 Gillingham Street
3887	A202	Westminster	JOHN ISLIP STREET	the south-east side between its junction with Besborough Gardens (A202) and a point 24 metres north-west of the extended common boundary of Nos. 29 and 31 Ponsonby Terrace
3888	A202	Westminster	JOHN ISLIP STREET	the north-west side between its junction with Vauxhall Bridge Road (A202) and the extended common boundary of Nos. 5 and 7 John Islip Street
3920	A202	Westminster	RAMPAYNE STREET	the north-west side between its junction with Vauxhall Bridge Road (A202) and the extended south-eastern building line in a south-westerly direction of Nos. 1 to 48 Thorndike House, Rampayne Street
3921	A202	Westminster	RAMPAYNE STREET	the south-east side between its junction with Vauxhall Bridge Road (A202) and a point 3 metres north-east of a point opposite the extended north-eastern building line of No. 1 to 22 Priory House, Rampayne Street
3922	A202	Westminster	RAMPAYNE STREET	the north-west side between its junction with Vauxhall Bridge Road (A202) and a point 4 metres north-east of a point opposite the extended common boundary of No. 38 Vauxhall Bridge Road and Nos. 118 to 120 Regency Street
3923	A202	Westminster	RAMPAYNE STREET	the south-east side between its junction with Vauxhall Bridge Road (A202) and a point 4 metres north-east of the extended common boundary of No. 38 Vauxhall Bridge Road and Nos. 118 to 120 Regency Street

Side Roads Designation Order:

Item no	Route no	Borough	Street name	Description
3924	A202	Westminster	REGENCY STREET	the west side between its junction with Vauxhall Bridge Road (A202) and a point 7 metres north of the extended common boundary of Nos. 118 to 120 Regency Street and No. 122 Regency Street
3925	A202	Westminster	REGENCY STREET	the east side between its junction with Vauxhall Bridge Road (A202) and a point 2 metres north of the extended common boundary of Nos. 131 to 151 (Garside House), Regency Street and No. 153 (Drury House), Regency Street
3926	A202	Westminster	ROCHESTER ROW	the south-east side between its junction with Vauxhall Bridge Road (A202) and a point 1 metre north-east of the extended common boundary of Nos. 89 and 91 Rochester Row
3927	A202	Westminster	ROCHESTER ROW	the north-west side between its junction with Vauxhall Bridge Road (A202) and a point 7 metres north-east of the extended south-eastern building line of Nos. 78 to 108 Rochester Row
3939	A202	Westminster	STANFORD STREET	the north-west side between its junction with Vauxhall Bridge Road (A202) and a point 6 metres north-east of the extended south-western building line of No. 112 Vauxhall Bridge Road
3940	A202	Westminster	STANFORD STREET	the south-east side between its junction with Vauxhall Bridge Road (A202) and a point 6 metres north-east of a point opposite the extended south-western building line of No. 112 Vauxhall Bridge Road
3945	A202	Westminster	UDALL STREET	the north-west side between its junction with Vauxhall Bridge Road (A202) and a point 2 metres north-east of a point opposite the extended south-western building line of No. 146 Vauxhall Bridge Road

Side Roads Designation Order

Item no	Route no	Borough	Street name	Description
3946	A202	Westminster	UDALL STREET	the south-east side between its junction with Vauxhall Bridge Road (A202) and a point 2 metres north-east of the extended south-western building line of No. 146 Vauxhall Bridge Road
3949	A202	Westminster	UPPER TACHBROOK STREET	the north-west side between its junction with Vauxhall Bridge Road (A202) and a point 20 metres south-west of the extended south-western building line of No. 179 to 181 Vauxhall Bridge Road
3950	A202	Westminster	UPPER TACHBROOK STREET	the south-west side between its junction with Vauxhall Bridge Road (A202) and the extended north-eastern building line of No. 11 Warwick Street
3965	A202	Westminster	WARWICK WAY	the north-west side between its junction with Vauxhall Bridge Road (A202) and a point 8 metres south east of the extended south-eastern building line in a south-westerly direction of Nos. 179 to 181 Vauxhall Bridge Road
3966	A202	Westminster	WARWICK WAY	the south-east side between its junction with Vauxhall Bridge Road (A202) and a point 15 metres south-west of the extended north-eastern building line of No. 167 Vauxhall Bridge Road
3969	A202	Westminster	WILTON ROAD	the south-west side between its junction with Wilton Road and Bridge Place and a point 6 metres north-west of the extended common boundary of Nos. 128 and 129 Wilton Road
5271	A302	Westminster	ALLINGTON STREET	the east side between its junction with Victoria Street (A302) and a point 3 metres north of the extended southern building line of Nos. 130 to 134 Duke of York (PH), Victoria Street
5272	A302	Westminster	ALLINGTON STREET	the west side between its junction with Victoria Street (A302) and a point 2 metres north of the extended southern building line of Nos. 138 to 140 Victoria Street

Side Roads Designation Order:

Item no	Route no	Borough	Street name	Description
5273	A302	Westminster	BEESTON PLACE	the north-west side between its junction with Grosvenor Gardens, South-Western Arm (A302) and a point opposite the extended north-eastern building line of No. 23 Grosvenor Gardens
5274	A302	Westminster	BEESTON PLACE	the south-east side between its junction with Grosvenor Gardens, North-Eastern Arm (A302) and the extended north-eastern building line of No. 23 Grosvenor Gardens
5275	A302	Westminster	CARLISLE PLACE	the east side between its junction with Victoria Street (A302) and a point 3 metres south of the extended northern building line of No. 171 Victoria Street
5276	A302	Westminster	CARLISLE PLACE	the west side between its junction with Victoria Street (A302) and a point 8 metres north of the extended common boundary of No. 173 Victoria Street and Nos. 1 to 14 Evelyn Mansions, Vauxhall Bridge Road
5277	A302	Westminster	CHAPEL STREET	the north-west side between its junction with Grosvenor Place (A302) and a point 4 metres south-west of the extended north-easternmost building line of No. 16 Grosvenor Place
5278	A302	Westminster	CHAPEL STREET	the south-east side between its junction with Grosvenor Place (A302) and a point 3 metres south-west of the extended north-eastern building line of No. 17 Grosvenor Place
5279	A302	Westminster	CHESTER STREET	the north-west side between its junction with Grosvenor Place (A302) and a point 6 metres north-east of the extended common boundary of Bank and No. 1 Chester Street
5280	A302	Westminster	CHESTER STREET	the south-west side between its junction with Grosvenor Place (A302) and a point 5 metres south-west of the extended north easternmost building line of No. 33 Grosvenor Place

Side Roads Designation Order.

Item no	Route no	Borough	Street name	Description
5282	A302	Westminster	GROSVENOR GARDENS, THE EAST TO WEST ARM	the south-west side between its junction with Grosvenor Gardens, North-Eastern Arm and Grosvenor Gardens South-western Arm and a point 1 metre north-west of the extended common boundary of Nos. 26 and 28 Grosvenor Gardens
5283	A302	Westminster	HALKIN STREET	the north-west side between its junction with Grosvenor Place (A302) and a point 3 metres south-west of the extended north-eastern building line of No. 5 Grosvenor Place
5284	A302	Westminster	HALKIN STREET	the south-east side between its junction with Grosvenor Place (A302) and a point 12 metres south-west of the extended north-easternmost building line of Nos. 6 to 7 Grosvenor Place
5285	A302	Westminster	HOBART PLACE	the north side between its junction with Grosvenor Place (A302) and a point 10 metres east of the extended common boundary of Nos. 13 to 14 Hobart Place and No. 40 Grosvenor Place
5286	A302	Westminster	HOBART PLACE	the south side between its junction with Grosvenor Gardens, South-Western Arm (A302) and a point 9 metres north-east of a point opposite the extended common boundary of Nos. 13 to 14 Hobart Place and No. 40 Grosvenor Place
5291	A302	Westminster	VICTORIA STREET	the north side between its junction with Victoria Street and Bressenden Place and a point 9 metres south-west of a point opposite the extended common boundary of Nos. 165 and 167 Victoria Street
5292	A302	Westminster	VICTORIA STREET	the south side between its junction with Victoria Street and Bressenden Place and a point 1 metre west of the extended common boundary of Nos. 155 and 157 Victoria Street

Side Roads Designation Order:

Item no	Route no	Borough	Street name	Description
5295	A302	Westminster	WILTON STREET	the north-west side between its junction with Grosvenor Place (A302) and a point 3 metres south-west of the extended north-easternmost building line of No. 33 Grosvenor Place
5296	A302	Westminster	WILTON STREET	the south-east side between its junction with Grosvenor Place (A302) and a point 6 metres south-west of the extended north-eastern building line of No. 40 Enron House, Grosvenor Place
5840	A501	Westminster	ALLSOP PLACE	the east side between its junction with Marylebone Road (A501) and a point 8 metres north of the common boundary of The London Planetarium, Allsop Place and Nos. 1 to 6 York Court
5841	A501	Westminster	ALLSOP PLACE	the west side between its junction with Marylebone Road (A501) and a point 1 metre south-east of a point opposite the extended north-western building line of Nos. 1 to 6 York Court, Allsop Place
5844	A501	Westminster	BAKER STREET	the north-east side between its junction with Marylebone Road (A501) and a point 19 metres north-west of the extended south-eastern building line of Nos. 126 to 136 Baker Street
5845	A501	Westminster	BAKER STREET	the south-west side between its junction with Marylebone Road (A501) and a point 25 metres north-west of the extended south-eastern building line of York Place Mansions, Baker Street
5846	A501	Westminster	BALCOMBE STREET	the east side between its junction with Marylebone Road (A501) and a point 20 metres north-west of the extended south-eastern building line of No. 174 Marathon House, Marylebone Road
5847	A501	Westminster	BALCOMBE STREET	the west side between its junction with Marylebone Road (A501) and a point 20 metres north-west of the extended south-eastern building line of Nos. 206 to 216 Marylebone Road

Side Roads Designation Order.

Item no	Route no	Borough	Street name	Description
5856	A501	Westminster	CABELL STREET	the north-east side between its junction with Old Marylebone Road (A501) and a point 6 metres north-west of the extended south easternmost building line of No. 6 Hyde Park Mansions, Cabbell Street
5857	A501	Westminster	CABELL STREET	the south-west side between its junction with Old Marylebone Road (A501) and a point 7 metres north-west of the extended south-eastern building line of No. 332 Old Marylebone Road
5858	A501	Westminster	CABELL STREET	the south-west side between its junction with unnamed off slip road (A501) and a point 9 metres south-east of the extended northern building line of Nos. 268 to 264 Edgware Road
5859	A501	Westminster	CABELL STREET	the north-east side between its junction with unnamed off slip road (A501) and a point 8 metres south-east of a point opposite the extended northern building line of Nos. 268 to 264 Edgware Road
5870	A501	Westminster	CHAPEL STREET	the north-west side between its junction with Old Marylebone Road (A501) and a point 6 metres north-east of a point opposite the extended south-western building line of No. 48 Chapel Street
5871	A501	Westminster	CHAPEL STREET	the south-east side between its junction with Old Marylebone Road (A501) and a point 5 metres north-east of the extended south-western building line of No. 48 Chapel Street
5881	A501	Westminster	CLEVELAND STREET	the south-west side between its junction with Euston Road (A501) and a point 23 metres north-west of the common boundary of Nos. 161 to 171 Cleveland Street and Nos. 173 and 175 Cleveland Street

Side Roads Designation Order

Item no	Route no	Borough	Street name	Description
5884	A501	Westminster	COSWAY STREET	the east side between its junction with Marylebone Road (A501) and a point 7 metres north of the extended southernmost building line of Nos. 1 to 5 (The Church Army Emergency Hostel For Women) Cosway Street
5885	A501	Westminster	COSWAY STREET	the west side between its junction with Marylebone Road (A501) and a point 5 metres north of the extended southern building line of Nos. 1 to 28 Hunstanton House, Marylebone Road
5891	A501	Westminster	DEVONSHIRE PLACE	the east side between its junction with Marylebone Road (A501) and a point 8 metres south-east of the extended north-western building line of No. 20 Devonshire Place
5892	A501	Westminster	DEVONSHIRE PLACE	the west side between its junction with Marylebone Road (A501) and a point 6 metres south-east of the extended common boundary of No. 21 Devonshire Place and No. 60 Marylebone High Street
5900	A501	Westminster	ENFORD STREET	the north-east side between its junction with Marylebone Road (A501) and a point 1 metre south-west of a point opposite the extended south-western building line of No. 29a Enford Street
5901	A501	Westminster	ENFORD STREET	the south-west side between its junction with Marylebone Road (A501) and a point 3 metres north-west of the extended south-eastern building line of The Western Eye Hospital, Marylebone Road
5908	A501	Westminster	GLENTWORTH STREET	the west side between its junction with Marylebone Road (A501) and a point 49 metres south-east of a point opposite the extended north-western building line of Nos. 8 to 16 Glentworth Street

Side Roads Designation Order.

Item no	Route no	Borough	Street name	Description
5909	A501	Westminster	GLENTWORTH STREET	the east side between its junction with Marylebone Road (A501) and a point 45 metres south-east of the extended north-western building line of Nos. 8 to 16 Glentworth Street
5910	A501	Westminster	GLOUCESTER PLACE	the north-east side between its junction with Marylebone Road (A501) and a point 19 metres south-east of the extended north-westernmost building line of No. 8 Bickenhall Mansions, Bickenhall Street
5911	A501	Westminster	GLOUCESTER PLACE	the south-west side between its junction with Marylebone Road (A501) and a point 16 metres north-west of the extended south-eastern building line of Westminster Council House, Marylebone Road
5918	A501	Westminster	GREAT CENTRAL STREET	the east side between its junction with Marylebone Road (A501) and a point 9 metres north-west of the extended south-eastern building line of Nos. 206 to 216 Marylebone Road
5919	A501	Westminster	GREAT CENTRAL STREET	the west side between its junction with Marylebone Road (A501) and a point 8 metres north-west of a point opposite the extended south-eastern building line of Nos. 206 to 216 Marylebone Road
5922	A501	Westminster	HARCOURT STREET	the north-east side between its junction with Old Marylebone Road (A501) and a point 2 metres south-east of the extended north-westernmost building line of No. 191 Old Marylebone Road
5923	A501	Westminster	HARCOURT STREET	the south-west side between its junction with Old Marylebone Road (A501) and a point 15 metres north-west of the extended common boundary of Sentinel House and Nos. 1 to 15 Charter Court, Harcourt Street

Side Roads Designation Order.

Item no	Route no	Borough	Street name	Description
5924	A501	Westminster	HAREWOOD AVENUE	the east side between its junction with Marylebone Road (A501) and a point 12 metres north-west of a point opposite the extended south-eastern building line of Nos. 242 to 246 Marylebone Road
5925	A501	Westminster	HARLEY STREET	the east side between its junction with Marylebone Road (A501) and a point 3 metres north of the extended common boundary of Nos. 150 and 152 Harley Street
5926	A501	Westminster	HARLEY STREET	the west side between its junction with Marylebone Road (A501) and a point 3 metres north-east of a point opposite the extended common boundary of Nos. 150 and 152 Harley Street
5931	A501	Westminster	HOMER ROW	the north-east side between its junction with Old Marylebone Road (A501) and a point 16 metres north-west of the extended common boundary of Nos. 1 and 3 Homer Row
5932	A501	Westminster	HOMER ROW	the south-west side between its junction with Old Marylebone Road (A501) and a point 13 metres north-west of the extended north-western building line of No. 209 Old Marylebone Road
5933	A501	Westminster	HOMER STREET	the north-east side between its junction with Old Marylebone Road (A501) and a point 3 metres north-west of the extended common boundary of Sentinel House, Old Marylebone Road and Nos. 1 to 11 Varsity Court, Homer Street
5934	A501	Westminster	HOMER STREET	the south-west side between its junction with Old Marylebone Road (A501) and a point 2 metres south-east of the extended north-western building line of No. 199 Old Marylebone Road
5939	A501	Westminster	KNOX STREET	the east side between its junction with Marylebone Road (A501) and a point 6 metres south-east of the extended north-western building line of Nos. 119 to 127 Marylebone Road

Side Roads Designation Order.

Item no	Route no	Borough	Street name	Description
5940	A501	Westminster	KNOX STREET	the west side between its junction with Marylebone Road (A501) and a point 5 metres south-east of the extended north-western building line of No. 129 to 137 Marylebone Road
5941	A501	Westminster	LISSON GROVE	the east side between its junction with Marylebone Road (A501) and a point 17 metres north-west of the extended south-eastern building line of No. 248a Marylebone Road
5942	A501	Westminster	LISSON GROVE	the west side between its junction with Marylebone Road (A501) and a point 19 metres south-east of the extended north-western building line of Nos. 1 to 53 Manor House, Marylebone Road
5945	A501	Westminster	LUXBOROUGH STREET	the east side between its junction with Marylebone Road (A501) and a point 5 metres south of the extended north-western building line of No. 29 Marylebone Road
5948	A501	Westminster	MAC FARREN PLACE	the east side between its junction with Marylebone Road (A501) and a point 3 metres north of the extended southern building line of Harley House, Marylebone Road
5949	A501	Westminster	MAC FARREN PLACE	the west side between its junction with Marylebone Road (A501) and the extended southern building line of The Duke's Hall, Mac Farren Place
5950	A501	Westminster	MARYLEBONE HIGH STREET	the east side between its junction with Marylebone Road (A501) and a point 6 metres north of the extended southern building line of No. 62 Marylebone High Street
5951	A501	Westminster	MARYLEBONE HIGH STREET	the west side between its junction with Marylebone Road (A501) and a point 10 metres south-west of the extended southern building line of Nos. 15 to 17 (Ferguson House), Marylebone Road

Side Roads Designation Order

Item no	Route no	Borough	Street name	Description
5961	A501	Westminster	NOTTINGHAM PLACE	the east side between its junction with Marylebone Road (A501) and a point 4 metres south-east of the extended north-western building line of No. 19 Marylebone Road
5962	A501	Westminster	NOTTINGHAM PLACE	the west side between its junction with Marylebone Road (A501) and a point 2 metres south of the extended north-western building line of No. 25 Marylebone Road
5975	A501	Westminster	PARK CRESCENT (EASTERN ARM)	the west side between its junction with Euston Road (A501) and a point 20 metres north of a point opposite the extended common boundary of Nos. 7 and 8 Park Crescent (western arm)
5976	A501	Westminster	PARK CRESCENT (EASTERN ARM)	the east side between its junction with Euston Road (A501) and a point 16 metres south of the extended north-western building line of Nos. 1 to 6 International Students House, Park Crescent (eastern arm)
5977	A501	Westminster	PARK CRESCENT (WESTERN ARM)	the east side between its junction with Marylebone Road (A501) and a point 18 metres north-west of a point opposite the extended common boundary of Nos. 18 to 25 Park Crescent (western arm) and No. 26 Park Crescent (western arm)
5978	A501	Westminster	PARK CRESCENT (WESTERN ARM)	the west side between its junction with Marylebone Road (A501) and a point 9 metres north-west of the extended common boundary of Nos. 18 to 25 Park Crescent (western arm) and No. 26 Park Crescent (western arm)
5979	A501	Westminster	PARK CRESCENT MEWS WEST	the east side between its junction with Marylebone Road (A501) and a point 8 metres south of the extended north-western building line of No. 26 Park Crescent (western arm)

Side Roads Designation Order

Item no	Route no	Borough	Street name	Description
5980	A501	Westminster	PARK CRESCENT MEWS WEST	the west side between its junction with Marylebone Road (A501) and a point 6 metres south of the extended north-western building line of No. 152 Harley Street
5993	A501	Westminster	SEYMOUR PLACE	the north-east side between its junction with Marylebone Road (A501) and a point 17 metres south-east of the extended north-western building line of No. 73 Marylebone Road
5994	A501	Westminster	SEYMOUR PLACE	the south-west side between its junction with Marylebone Road (A501) and a point 7 metres north-west of the extended common boundary of Nos. 177 to 179 (Marylebone County Court) and No. 175 Seymour Place
6003	A501	Westminster	TRANSEPT STREET	the north-east side between its junction with Old Marylebone Road (A501) and a point 4 metres south-east of a point opposite the extended common boundary of No. 5 Hyde Park Mansions, Transept Street and No. 6 Hyde Park Mansions, Transept Street
6004	A501	Westminster	TRANSEPT STREET	the south-west side between its junction with Old Marylebone Road (A501) and a point 5 metres north-west of the extended south westernmost building line of No. 6 Hyde Park Mansions, Transept Street
6008	A501	Westminster	UPPER MONTAGU STREET	the east side between its junction with Marylebone Road (A501) and a point 3 metres north-west of the extended common boundary of the Library and No. 64 Upper Montagu Street
6009	A501	Westminster	UPPER MONTAGU STREET	the west side between its junction with Marylebone Road (A501) and a point 21 metres south-east of the extended north-western building line of Nos. 119 to 127 Marylebone Road

Side Roads Designation Order

Item no	Route no	Borough	Street name	Description
6024	A501	Westminster	WYNDHAM STREET	the east side between its junction with Marylebone Road (A501) and a point 4 metres south-east of the extended north-western building line of Nos. 129 to 137 Marylebone Road
6025	A501	Westminster	WYNDHAM STREET	the west side between its junction with Marylebone Road (A501) and a point 6 metres south-east of the extended north-western building line of Nos. 139 to 151 Marylebone Road
6026	A501	Westminster	YORK GATE	the east side between its junction with Marylebone Road (A501) and the extended south-eastern building line of Nos. 1 to 5 York Gate
6027	A501	Westminster	YORK GATE	the west side between its junction with Marylebone Road (A501) and the extended south-eastern building line of Nos. 8 to 12 York Gate
6673	A3211	Westminster	NORTHUMBERLAND AVENUE	the south-west side between its junction with Victoria Embankment (A3211) and a point 11 metres south-east of a point opposite the extended south westernmost building line of No. 23 The Playhouse, Craven Street
6674	A3211	Westminster	NORTHUMBERLAND AVENUE	the north-east side between its junction with Victoria Embankment (A3211) and a point 2 metres north-west of a point opposite the extended south-eastern building line of Ministry of Defence, Metropole Buildings, Whitehall Place
6677	A3211	Westminster	TEMPLE PLACE	the north-west side between its junction with Victoria Embankment (A3211) and a point 39 metres south-west of the extended south-eastern building line of The Macadam Building (Kings College), Surrey Street

Side Roads Designation Order

Item no	Route no	Borough	Street name	Description
6678	A3211	Westminster	TEMPLE PLACE	the south-east side between its junction with Victoria Embankment (A3211) and a point 5 metres south-west of the extended north-western building line of Temple Station (London Transport), Victoria Embankment
6683	A3212	Westminster	AYLESFORD STREET	the north-east side between its junction with Grosvenor Road (A3212) and a point 11 metres north-west of the extended south-eastern building line of Nos. 1 to 37 Malcolmsom House, Aylesford Street
6684	A3212	Westminster	AYLESFORD STREET	the south-west side between its junction with Grosvenor Road (A3212) and a point 3 metres south-east of the extended common boundary of No. 71 Aylesford Street and No. 91a Grosvenor Road
6685	A3212	Westminster	CHELSEA BRIDGE	the east side between its junction with Grosvenor Road (A3212) and a point 49 metres south of the extended southern kerbline of Grosvenor Road and the extended eastern kerbline of Chelsea Bridge
6687	A3212	Westminster	CHELSEA BRIDGE ROAD	the north-east side between its junction with Grosvenor Road (A3212) and a point 50 metres south-east of the extended common boundary of Nos. 15 to 26 Chelsea Gardens, Chelsea Bridge Road and Nos. 27 to 38 Chelsea Gardens, Chelsea Bridge Road
6693	A3212	Westminster	CLAVERTON STREET	the south-west side between its junction with Grosvenor Road (A3212) and the extended south easternmost building line of Nos. 1 to 36 Hungerford House, Churchill Gardens Road

Side Roads Designation Order

Item no	Route no	Borough	Street name	Description
6694	A3212	Westminster	CLAVERTON STREET	the north-east side between its junction with Grosvenor Road (A3212) and a point 12 metres south-east of the extended common boundary of No. 88 Claverton Street and No. 94 Grosvenor Road
6699	A3212	Westminster	LUPUS STREET	the west side between its junction with Grosvenor Road (A3212) and a point 16 metres north of the extended southern building line of Nos. 1 to 10 Peabody Close
6700	A3212	Westminster	LUPUS STREET	the east side between its junction with Grosvenor Road (A3212) and a point 16 metres north of a point opposite the extended southern building line of Nos. 1 to 10 Peabody Close
6707	A3212	Westminster	ST GEORGE'S SQUARE, THE EASTERN ARM	the north-east side between its junction with Grosvenor Road (A3212) and a point 4 metres north-east of the extended south easternmost building line of No. 123 St George's Square (eastern arm)
6708	A3212	Westminster	ST GEORGE'S SQUARE, THE EASTERN ARM	the south-west side between its junction with Grosvenor Road (A3212) and a point 11 metres south-east of a point opposite the extended common boundary of Nos. 121 and 123 St George's Square (eastern arm)
6709	A3212	Westminster	ST GEORGE'S SQUARE, THE WESTERN ARM	the north-east side between its junction with Grosvenor Road (A3212) and a point 6 metres south-east of a point opposite the extended common boundary of Nos. 106 and 108 St George's Square (western arm)
6710	A3212	Westminster	ST GEORGE'S SQUARE, THE WESTERN ARM	the south-west side between its junction with Grosvenor Road (A3212) and a point 6 metres south-east of the extended common boundary of Nos. 106 and 108 St George's Square (western arm)

Side Roads Designation Order.

Item no	Route no	Borough	Street name	Description
6715	A3213	Westminster	ACCESS ROAD TO VICTORIA STATION	the south-east side between its junction with Eccleston Bridge (A3213) and a point 7 metres north-east of the intersection of the extended north-eastern kerbline of Eccleston Bridge and the extended south-eastern kerbline of the Access Road to Victoria Station
6716	A3213	Westminster	ACCESS ROAD TO VICTORIA STATION	the north-west side between its junction with Eccleston Bridge (A3213) and a point 5 metres north-east of the extended south westernmost building line of No. 115 Victoria Place, Buckingham Palace Road
6717	A3213	Westminster	BELGRAVE ROAD	the north-east side between its junction with Eccleston Bridge (A3213) and a point 1 metre south-east of a point opposite the extended north-western building line of No. 16 Belgrave Road
6718	A3213	Westminster	BELGRAVE ROAD	the south-west side between its junction with Hugh Street and a point 3 metres north-east of the extended north easternmost building line of No. 1 Eccleston Square
6719	A3213	Westminster	BULLEID WAY	the south-east side between its junction with Eccleston Bridge (A3213) and a point 5 metres south-west of the intersection of the extended south-eastern kerbline of Bulleid Way and the extended south-western kerbline of Eccleston Bridge
6720	A3213	Westminster	BULLEID WAY	the north-west side between its junction with Eccleston Bridge (A3213) and a point 9 metres south-west of the intersection of the extended south-western kerbline of Eccleston Bridge and the extended north-western kerbline of Bulleid Way

Side Roads Designation Order

Item no	Route no	Borough	Street name	Description
6721	A3213	Westminster	HUGH STREET	the north-west side between its junction with Belgrave Road and a point 2 metres north-east of the extended common boundary of No. 2 Hugh Street and Nos. 4 to 4c Hugh Street
6722	A3213	Westminster	HUGH STREET	the south-east side between its junction with Belgrave Road and the extended common boundary of No. 16 Belgrave Road and 1 to 5 Sheppard House, Hugh Street
6723	A3214	Westminster	ALLINGTON STREET	the north side between its junction with Buckingham Palace Road (A3214) and a point 7 metres south-east of the extended north-western building line of Nos. 74 to 75 Buckingham Palace Road
6724	A3214	Westminster	ALLINGTON STREET	the south side between its junction with Buckingham Palace Road (A3214) and a point 5 metres east of the common boundary of No. 77 Buckingham Palace Road and No. 19 Allington Street
6725	A3214	Westminster	BUCKINGHAM PALACE ROAD	the north-west side between its junction with Buckingham Palace Road and Eccleston Street and a point 1 metre south-west of the extended common boundary of Nos. 126 and 128 Buckingham Palace Road
6726	A3214	Westminster	BUCKINGHAM PALACE ROAD	the south-east side between its junction with Buckingham Palace Road and Eccleston Bridge and a point 7 metres south-west of the extended north easternmost building line of Nos. 123 to 151 Colonnade Walk, Buckingham Palace Road
6727	A3214	Westminster	EATON LANE	the north-east side between its junction with Buckingham Palace Road (A3214) and a point 4 metres north-west of the extended south-eastern building line of No. 42 Buckingham Palace Road

Side Roads Designation Order.

Item no	Route no	Borough	Street name	Description
6728	A3214	Westminster	EATON LANE	the south-west side between its junction with Buckingham Palace Road (A3214) and a point 4 metres north-west of the extended south-eastern building line of Nos. 44 to 46 Buckingham Palace Road
6729	A3214	Westminster	ECCLESTON STREET	the south-west side between its junction with Buckingham Palace Road (A3214) and a point 12 metres south-east of a point opposite the extended common boundary of Nos. 2a and 4 Chantry House, Eccleston Street
6730	A3214	Westminster	ECCLESTON STREET	the north-east side between its junction with Buckingham Palace Road (A3214) and a point 12 metres south-east of the extended common boundary of Nos. 2a and 4 Chantry House, Eccleston Street
6731	A3214	Westminster	LOWER BELGRAVE STREET	the north-east side between its junction with Buckingham Palace Road (A3214) and a point 19 metres north-west of the extended south-eastern building line of Terminal House, Grosvenor Gardens
6732	A3214	Westminster	LOWER BELGRAVE STREET	the south-west side between its junction with Buckingham Palace Road (A3214) and a point 14 metres south-east of the extended common boundary of Nos. 1 and 5 Lower Belgrave Street
6733	A3214	Westminster	PHIPPS MEWS	the south-west side between its junction with Buckingham Palace Road (A3214) and a point 3 metres north-west of a point opposite the extended south-eastern building line of No. 60 Buckingham Palace Road
6734	A3214	Westminster	PHIPPS MEWS	the north-east side between its junction with Buckingham Palace Road (A3214) and a point 3 metres north-west of the extended south-eastern building line of No. 60 Buckingham Palace Road

Side Roads Designation Order

Item no	Route no	Borough	Street name	Description
6735	A3214	Westminster	VICTORIA SQUARE	the north-east side between its junction with Buckingham Palace Road (A3214) and a point 5 metres north-west of the extended south-eastern building line of Nos. 22 to 24 Buckingham Palace Road
6736	A3214	Westminster	VICTORIA SQUARE	the south-west side between its junction with Buckingham Palace Road (A3214) and a point 4 metres north-west of the extended south-eastern building line of No. 26 Buckingham Palace Road
6737	A3217	Westminster	ALLINGTON STREET	the north side between its junction with Bressenden Place (A3217) and a point 10 metres west of a point opposite the extended north-eastern building line of Nos. 9 to 11 Bressenden Place
6738	A3217	Westminster	ALLINGTON STREET	the south side between its junction with Bressenden Place (A3217) and a point 9 metres west of the extended north-eastern building line of Nos. 9 to 11 Bressenden Place
6739	A3217	Westminster	BEESTON PLACE	the west side between its junction with Lower Grosvenor Place (A3217) and a point 4 metres south of the extended northern building line of No. 11 Lower Grosvenor Place
6740	A3217	Westminster	BEESTON PLACE	the east side between its junction with Lower Grosvenor Place (A3217) and a point 7 metres south of a point opposite the extended northern building line of No. 11 Lower Grosvenor Place
6741	A3217	Westminster	BUCKINGHAM PALACE ROAD	the north-west side between its junction with Lower Grosvenor Place (A3217) and a point 6 metres south-west of a point opposite the extended common boundary of Nos. 25 to 27 and No. 31 Buckingham Palace Road

Side Roads Designation Order.

Item no	Route no	Borough	Street name	Description
6742	A3217	Westminster	BUCKINGHAM PALACE ROAD	the south-east side between its junction with Bressenden Place (A3217) and a point 7 metres south-east of the extended north-western building line of No. 43 Buckingham Palace Road
6743	A3217	Westminster	VICTORIA SQUARE	the west side between its junction with Lower Grosvenor Place (A3217) and a point 2 metres south-east of the extended north-eastern building line of No. 6 Lower Grosvenor Place
6744	A3217	Westminster	VICTORIA SQUARE	the east side between its junction with Lower Grosvenor Place (A3217) and a point 4 metres south-west of the extended north-eastern building line of No. 5 Lower Grosvenor Place
6745	A3217	Westminster	WARWICK ROW	the west side between its junction with Bressenden Place (A3217) and a point 3 metres north of the extended southern building line of No. 30 Bressenden Place
6746	A3217	Westminster	WARWICK ROW	the east side between its junction with Bressenden Place (A3217) and a point 7 metres north of the extended southern building line of Eland House, Bressenden Place
6747	A3217	Westminster	WARWICK ROW	the west side between its junction with Bressenden Place (A3217) and a point 7 metres south of the extended northern building line of No. 31 Bressenden Place
6748	A3217	Westminster	WARWICK ROW	the east side between its junction with Bressenden Place (A3217) and a point 6 metres south-west of the extended north-eastern building line of Carrier House, Warwick Row
6998	A4202	Westminster	CULROSS STREET	the north-west side between its junction with Park Lane East Arm (A4202) and a point 4 metres north-east of the extended south westernmost building line of No. 100 Park Lane, eastern arm

Side Roads Designation Order.

Item no	Route no	Borough	Street name	Description
6999	A4202	Westminster	CULROSS STREET	the south-east side between its junction with Park Lane East Arm (A4202) and a point 8 metres north-east of a point opposite the south westernmost building line of No. 100 Dudley House, Park Lane
7000	A4202	Westminster	CURZON STREET	the north-west side between its junction with Park Lane East Arm (A4202) and a point 5 metres south-west of the extended common boundary of No. 45 Park Lane, eastern arm and No. 18a Curzon Street
7001	A4202	Westminster	CURZON STREET	the south-east side between its junction with Park Lane East Arm (A4202) and a point 3 metres south-west of a point opposite the extended common boundary of No. 45 Park Lane, eastern arm and No. 18a Curzon Street
7002	A4202	Westminster	DEANERY STREET	the west side between its junction with Park Lane East Arm (A4202) and a point 2 metres south-west of a point opposite the extended common boundary of Nos. 47 and 49 Park Lane, eastern arm
7003	A4202	Westminster	DEANERY STREET	the east side between its junction with Stanhope Gate and a point 11 metres north-west of the extended south-eastern building line of No. 47 Park Lane, eastern arm
7004	A4202	Westminster	GREEN STREET	the south side between its junction with Park Lane East Arm (A4202) and a point 2 metres north-east of the extended south westernmost building line of No. 128 Park Lane, eastern arm
7005	A4202	Westminster	MOUNT STREET	the north-west side between its junction with Park Lane East Arm (A4202) and the extended north-eastern building line of No. 84 Park Lane, eastern arm

Side Roads Designation Order.

Item no	Route no	Borough	Street name	Description
7006	A4202	Westminster	MOUNT STREET	the south-east side between its junction with Park Lane East Arm (A4202) and a point 8 metres north-east of the extended south-western building line of No. 80 Park Lane, eastern arm
7007	A4202	Westminster	NORTH ROW	the north-west side between its junction with Park Lane East Arm (A4202) and a point 11 metres south-west of the extended north-eastern building line of Nos. 139 to 140 Park Lane, eastern arm
7008	A4202	Westminster	NORTH ROW	the south-east side between its junction with Park Lane East Arm (A4202) and a point 23 metres south-west of the extended north-easternmost building line of No. 138 Park Lane, eastern arm
7009	A4202	Westminster	SOUTH CARRIAGE DRIVE	the north-west side between its junction with Park Lane West Arm (A4202) and a point 14 metres south-west of the intersection of the extended north-western kerbline of South Carriage Drive and the extended western kerbline of Park Lane (western arm)
7010	A4202	Westminster	SOUTH CARRIAGE DRIVE	the south-east side between its junction with Park Lane West Arm (A4202) and a point 13 metres south-west of the intersection of the extended south-eastern kerbline of South Carriage Drive and the extended southern kerbline of Park Lane (southern arm)
7011	A4202	Westminster	SOUTH STREET	the north-west side between its junction with Park Lane East Arm (A4202) and a point 18 metres north-east of the extended south-western building line of Nos. 63 to 64 Park Lane, eastern arm
7012	A4202	Westminster	SOUTH STREET	the south-east side between its junction with Park Lane East Arm (A4202) and a point 2 metres south-west of the extended common boundary of Nos. 2 to 4 South Street

Side Roads Designation Order

Item no	Route no	Borough	Street name	Description
7013	A4202	Westminster	STANHOPE GATE	the north-west side between its junction with Deanery Street and a point 17 metres south-west of the extended common boundary of Nos. 9 and 10 Stanhope Gate
7014	A4202	Westminster	STANHOPE GATE	the south-east side between its junction with Park Lane East Arm (A4202) and a point 17 metres south-west of the extended common boundary of Nos. 5 to 6 Stanhope Gate and No. 45 Park Lane, eastern arm
7015	A4202	Westminster	UNNAMED SERVICE ROAD TO THE ROUNDABOUT WITH PARK LANE, HERTFORD ST, OLD PARK LANE AND HAMILTON PLACE	the north side between its junction with Park Lane East Arm (A4202) and the extended eastern kerbline of the western traffic island at the roundabout with Park Lane, Old Park Lane, Hamilton Place and Hertford Street
7016	A4202	Westminster	UNNAMED SERVICE ROAD TO THE ROUNDABOUT WITH PARK LANE, HERTFORD ST, OLD PARK LANE AND HAMILTON PLACE	the south side between its junction with Park Lane East Arm (A4202) and the extended eastern kerbline of the western traffic island at the roundabout with Park Lane, Old Park Lane, Hamilton Place and Hertford Street
7017	A4202	Westminster	UPPER BROOK STREET	the south-east side between its junction with Park Lane East Arm (A4202) and a point 3 metres north-east of the extended common boundary of Nos. 32 and 33 Upper Brook Street
7018	A4202	Westminster	UPPER BROOK STREET	the north-west side between its junction with Park Lane East Arm (A4202) and a point 1 metre south-west of the extended common boundary of Nos. 25 and 26 Upper Brook Street
7019	A4202	Westminster	UPPER GROSVENOR STREET	the north-west side between its junction with Park Lane East Arm (A4202) and a point 3 metres south-west of the extended common boundary of No. 23 Upper Grosvenor Street and No. 93 Park Lane, eastern arm

Side Roads Designation Order

Item no	Route no	Borough	Street name	Description
7020	A4202	Westminster	UPPER GROSVENOR STREET	the south-east side between its junction with Park Lane East Arm (A4202) and a point 3 metres south-west of a point opposite the extended common boundary of Nos. 22 and 23 Upper Grosvenor Street
7021	A4202	Westminster	WOOD'S MEWS	the north side between its junction with Park Lane East Arm (A4202) and a point 5 metres north-east of the extended south-western building line of No. 117 Park Lane, eastern arm
7022	A4202	Westminster	WOOD'S MEWS	the south side between its junction with Park Lane East Arm (A4202) and a point 5 metres north-east of a point opposite the extended south-western building line of No. 117 Park Lane
7041	A5205	Westminster	CUNNINGHAM PLACE	the north-east side between its junction with St John's Wood Road (A5205) and a point 2 metres south-east of the extended north westernmost building line of Nos. 1 to 17 Rothley Court, St John's Wood Road
7042	A5205	Westminster	CUNNINGHAM PLACE	the south-west side between its junction with St John's Wood Road (A5205) and a point 3 metres south-east of the extended north westernmost building line of No. 16 St John's Wood Road
7043	A5205	Westminster	GROVE END ROAD	the south-west side between its junction with St John's Wood Road (A5205) and a point 4 metres north-west of a point opposite the extended south-eastern building line of Century Court, St John's Wood Road
7044	A5205	Westminster	GROVE END ROAD	the north-east side between its junction with St John's Wood Road (A5205) and a point 18 metres south-east of the extended common boundary of Nos. 2 and 2a Grove End Road

Side Roads Designation Order

Item no	Route no	Borough	Street name	Description
7045	A5205	Westminster	HAMILTON TERRACE	the south-west side between its junction with St John's Wood Road (A5205) and a point 1 metre south-east of the extended south-eastern building line of Nos. 21 to 25 St John's Wood Road
7046	A5205	Westminster	HAMILTON TERRACE	the north-east side between its junction with St John's Wood Road (A5205) and a point 1 metre south-east of the extended south-eastern building line of No. 2 Hamilton Terrace
7047	A5205	Westminster	LISSON GROVE	the south-west side between its junction with St John's Wood Road (A5205) and a point 1 metre north-west of the extended south-easternmost building line of Nos. 1 to 23 Winchilsea House, Lisson Grove
7048	A5205	Westminster	LISSON GROVE	the north-east side between its junction with St John's Wood Road (A5205) and a point 5 metres south-east of the extended south-easternmost building line of Nos. 1 to 12 St John's Wood Court, St John's Wood Road and Nos. 14 to 30 St John's Wood Court, St John's Wood Road
7049	A5205	Westminster	NORTHWICK TERRACE	the south-west side between its junction with St John's Wood Road (A5205) and a point 4 metres north-west of the extended north-western building line of Nos. 1 to 10 (Block 1), Clifton Court, Maida Vale
7050	A5205	Westminster	NORTHWICK TERRACE	the north-east side between its junction with St John's Wood Road (A5205) and the extended north westernmost building line of Nos. 2 to 4 Harrow Lodge, St John's Wood Road

Side Roads Designation Order

Item no	Route no	Borough	Street name	Description
7051	A5205	Westminster	OAK TREE ROAD	the north-east side between its junction with St John's Wood Road (A5205) and a point 13 metres north-west of the extended north westernmost building line of Nos. 43 to 83 Lord's View, Oak Tree Road
7052	A5205	Westminster	OAK TREE ROAD	the south-west side between its junction with St John's Wood Road (A5205) and a point 13 metres north-west of the extended north-western building line of Nos. 84 to 123 Lord's View, Oak Tree Road

THE GREATER LONDON AUTHORITY

THE GLA ROADS (No.3) DESIGNATION ORDER 2008

Made

13-3-08

Coming into force

13-3-08

The Mayor of London considers it expedient that certain roads should become or cease to be GLA Roads. Therefore, the Greater London Authority, in exercise of the powers conferred by section 14B of the Highways Act 1980^a and of all other enabling powers, and with the consent of the Councils for the London Boroughs of Barking and Dagenham, Barnet, Bexley, Brent, Bromley, Camden, City of London, Croydon, Ealing, Enfield, Greenwich, Hackney, Hammersmith and Fulham, Haringey, Havering, Hillingdon, Hounslow, Islington, Royal Borough of Kensington and Chelsea, Royal Borough of Kingston upon Thames, Lambeth, Lewisham, Merton, Newham, Redbridge, Richmond Upon Thames, Southwark, Sutton, Tower Hamlets, Waltham Forest, Wandsworth and City of Westminster, hereby makes the following Order:

GLA Roads in City of Westminster

1. A202 (WILTON ROAD, NEATHOUSE PLACE, VAUXHALL BRIDGE ROAD, BESSBOROUGH GARDENS, VAUXHALL BRIDGE), both sides from the Borough boundary between Westminster and Lambeth at the centre of Vauxhall Bridge to its junction with Victoria Street (A320) including Wilton Road from its junction with Victoria Street (A302) to the south-east side of its junction with Neathouse Place
2. A302 (GROSVENOR GARDENS NORTH-EAST ARM, VICTORIA STREET), both sides from the north-eastern side of its junction with Grosvenor Gardens, south-west arm to the east side of its junction with Bressenden Place (A3217) and Victoria Street
3. A302 (GROSVENOR GARDENS, SOUTH-WEST ARM), both sides from its junction with Grosvenor Gardens (A302), north-eastern arm to its junction with Grosvenor Place (A302)
4. A302 (GROSVENOR PLACE), both sides from its junction with Grosvenor Place and Duke of Wellington Place (A4) to the north side of its junction with Lower Grosvenor Place (A3217)
5. A302 (WESTMINSTER BRIDGE), both sides from the west side of its junction with Victoria Embankment (A3211) to the Borough boundary between Lambeth and Westminster at the centre of Westminster Bridge
6. A3203 (LAMBETH BRIDGE), both sides from the Borough boundary between Lambeth and Westminster at the centre of Lambeth Bridge to the west side of Lambeth Bridge
7. A3211 (VICTORIA EMBANKMENT), both sides from its junction with Westminster Bridge (A302) to the Borough boundary between Westminster and The City of London at a point 36 metres east of the centre line of the eastern end of Temple Place
8. A3212 (GROSVENOR ROAD), both sides from the Borough boundary between Westminster and Kensington & Chelsea at the centre line of Chelsea Bridge to its junction with Vauxhall Bridge Road (A202)

Page 84 of 86

The Schedule

Article 3(1) & (2) Cont'd

9. A3212 (MILLBANK), both sides from its junction with Lambeth Bridge (A3203) to its junction with Vauxhall Bridge Road (A202)

GLA DESIGNATION ORDER

DECLARATION

THE GLA ROADS (No.3) DESIGNATION ORDER 2008 (GROSVENOR ROAD AND MILLBANK, CITY OF WESTMINSTER) AMENDMENT ORDER 2024

THE GLA SIDE ROADS (CITY OF WESTMINSTER) DESIGNATION ORDER 2008 (MILLBANK AND HORSEFERRY ROAD) VARIATION ORDER 2024

The City of Westminster, hereby gives consent to:

Change The GLA Roads (No.3) Designation Order 2008 items:

Amend items:

Under the heading "GLA Roads in the City of Westminster"

8. A3212 (GROSVENOR ROAD), both sides from the Borough boundary between Westminster and Kensington & Chelsea at the centre line of Chelsea Bridge to its junction with Bessborough Gardens (A202).
9. A3212 (MILLBANK), both sides from the northern kerb-line of Lambeth Bridge (A3203) to its junction with Bessborough Gardens (A202).

Change The GLA Side Roads (City of Westminster) Designation Order 2008 items:

Add items:

Item No.	Route No.	Borough	Street Name	Description
6711	A3212	Westminster	Millbank	the west side from its junction with Horseferry Road to a point 42 metres north of the extended southern building line of No.9 Millbank.
6712	A3212	Westminster	Millbank	the east side from its junction with Lambeth Bridge to a point 44 metres north of the extended southern building line of No.9 Millbank.
6713	A3212	Westminster	Horseferry	the south side from its junction with the

Item No.	Route No.	Borough	Street Name Road	Description
6714	A3212	Westminster	Horseferry Road	A3212 Millbank to a point 9.5 metres east of the extended western building line of Thames House Nos. 11 to 12 Millbank the north side from its junction with the A3212 Millbank to a point 11 metres east of the extended western building line of Thames House Nos. 11 to 12 Millbank.

Signature.....

Name.....Phil Robson.....

Title.....Interim Director of City Highways.....

Telephone Number...07812 760081.....

E Mail Address...probson@westminster.gov.uk.....

Date.....04/06/24.....