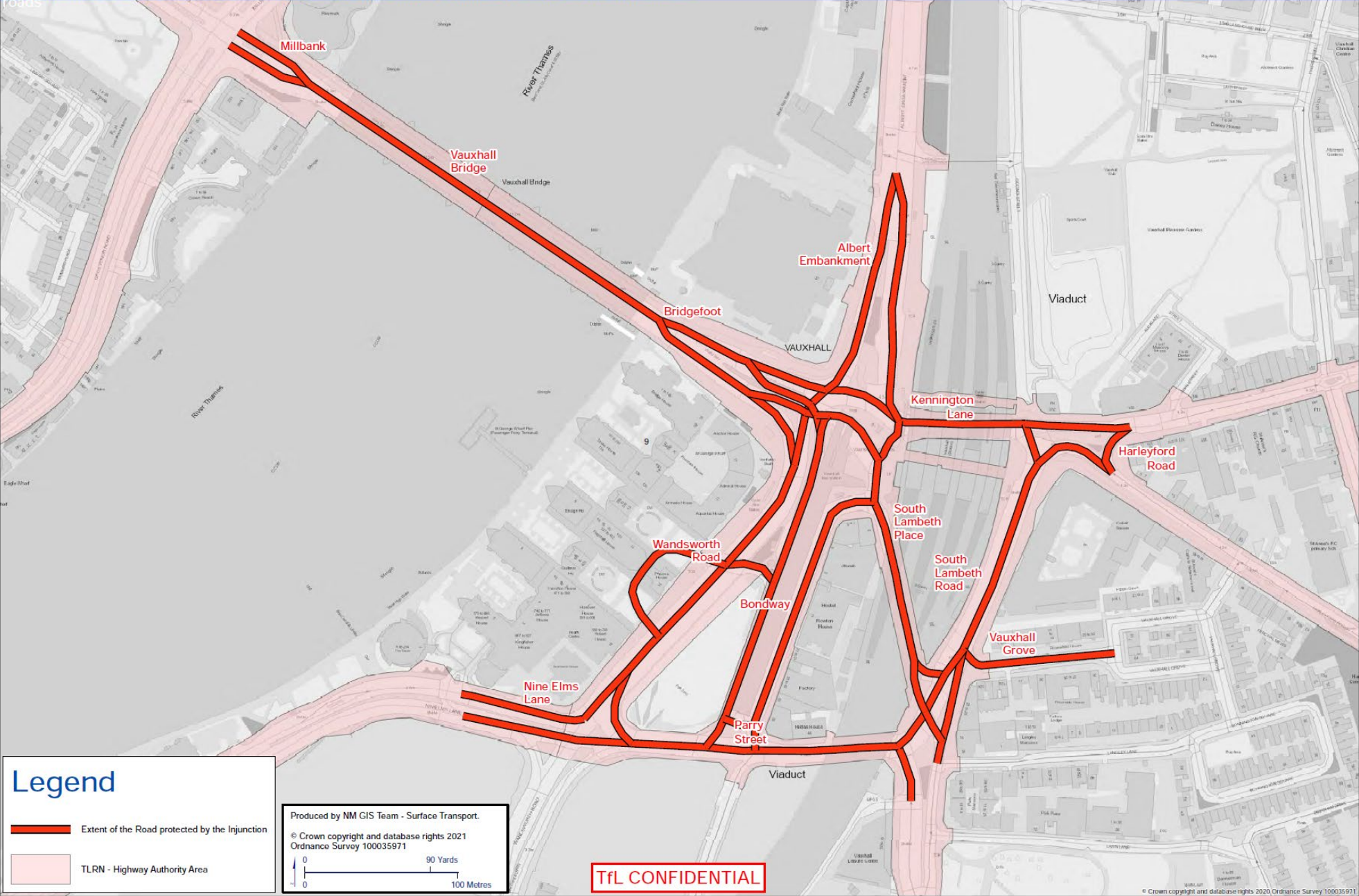


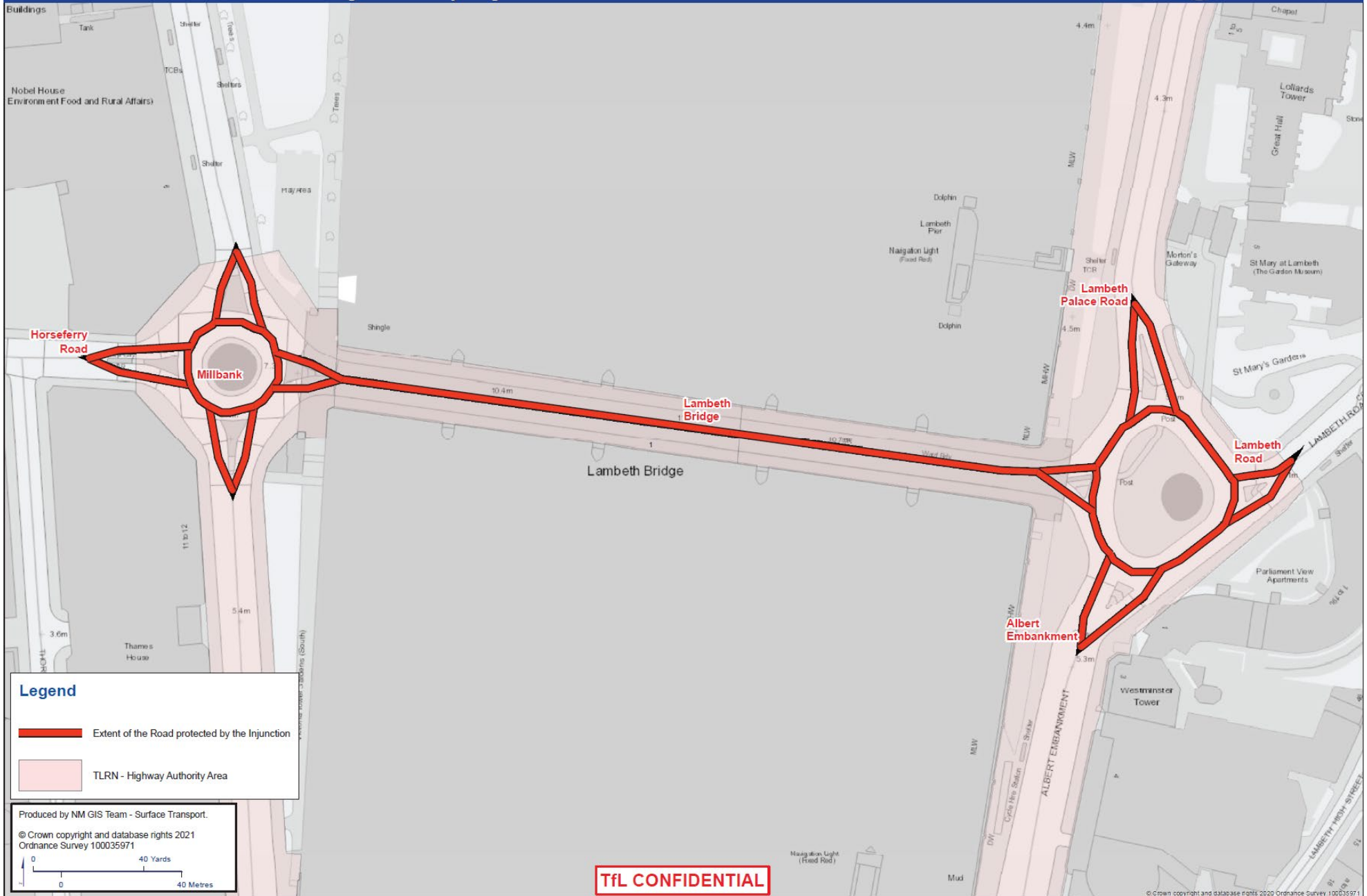
Climate Protest Injunction - Key Areas

Information as of 16 October 2022 - Vauxhall Bridge including Vauxhall Gyratory and all entry and exit roads



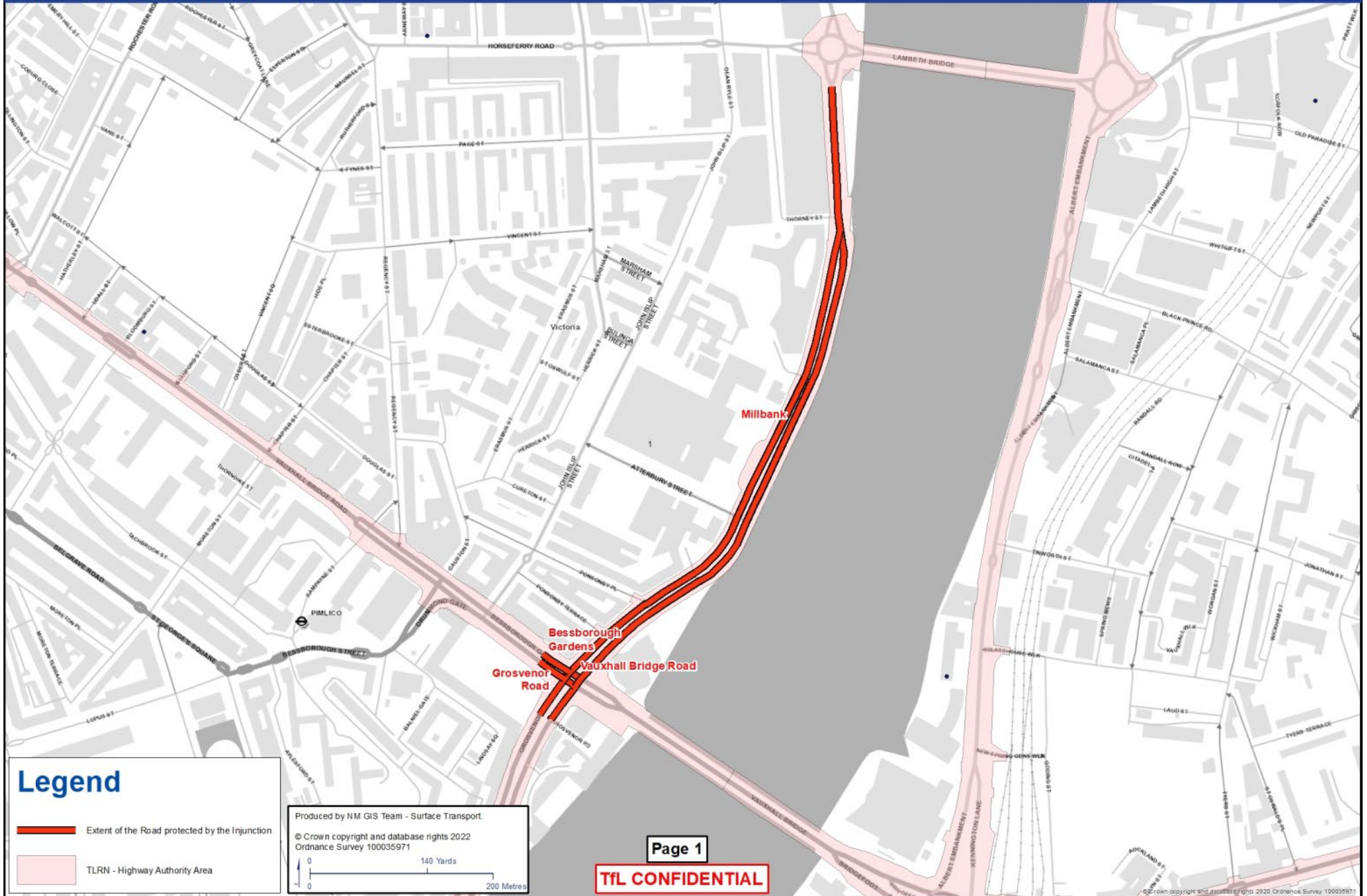
Climate Protest Injunction - Key Areas

Information as of 16 October 2022 - Lambeth Bridge and Both adjoining roundabouts



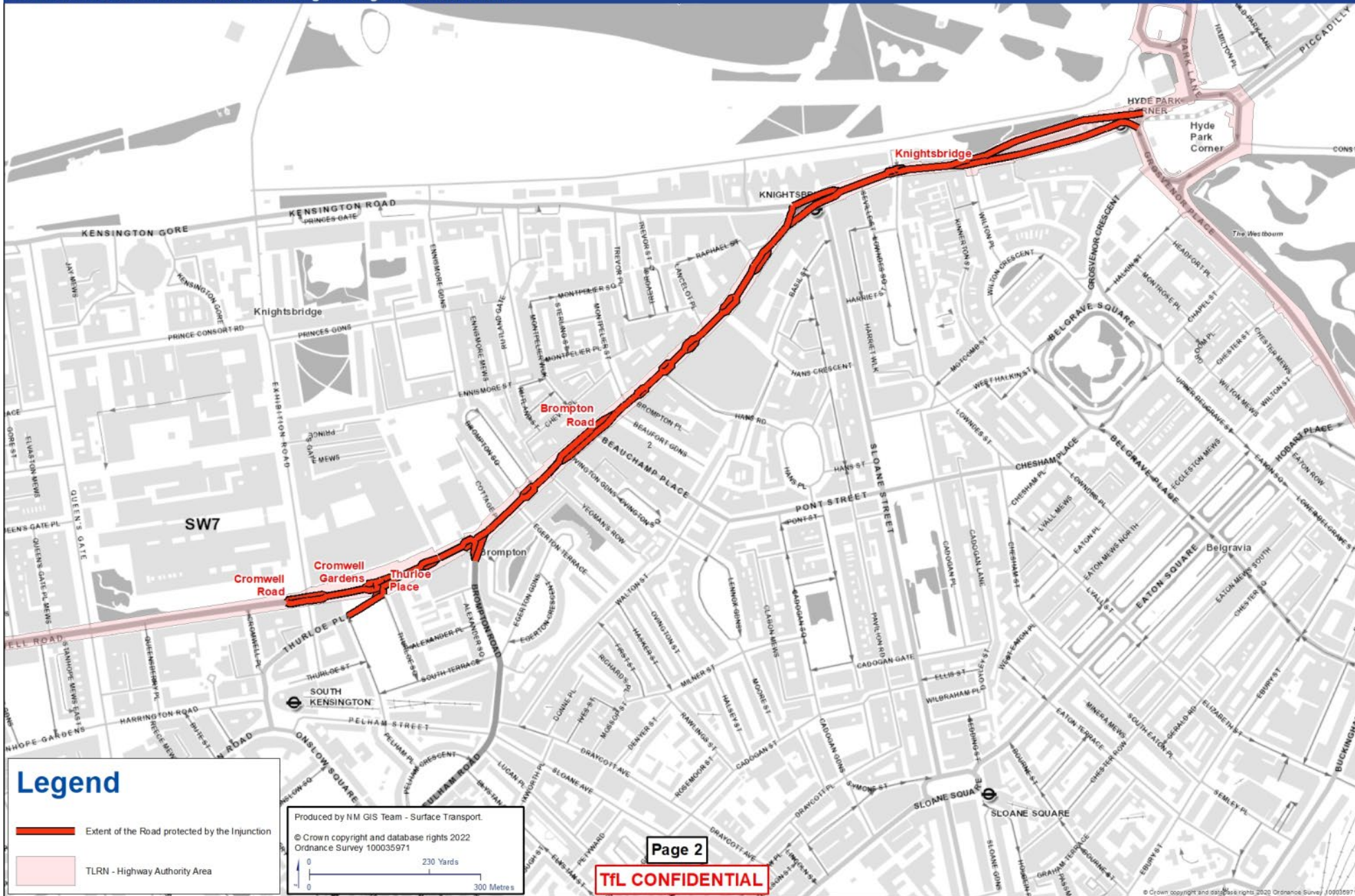
Climate Protest Injunction - Key Areas

Information as of 17 October 2022 - A2212 - Millbank



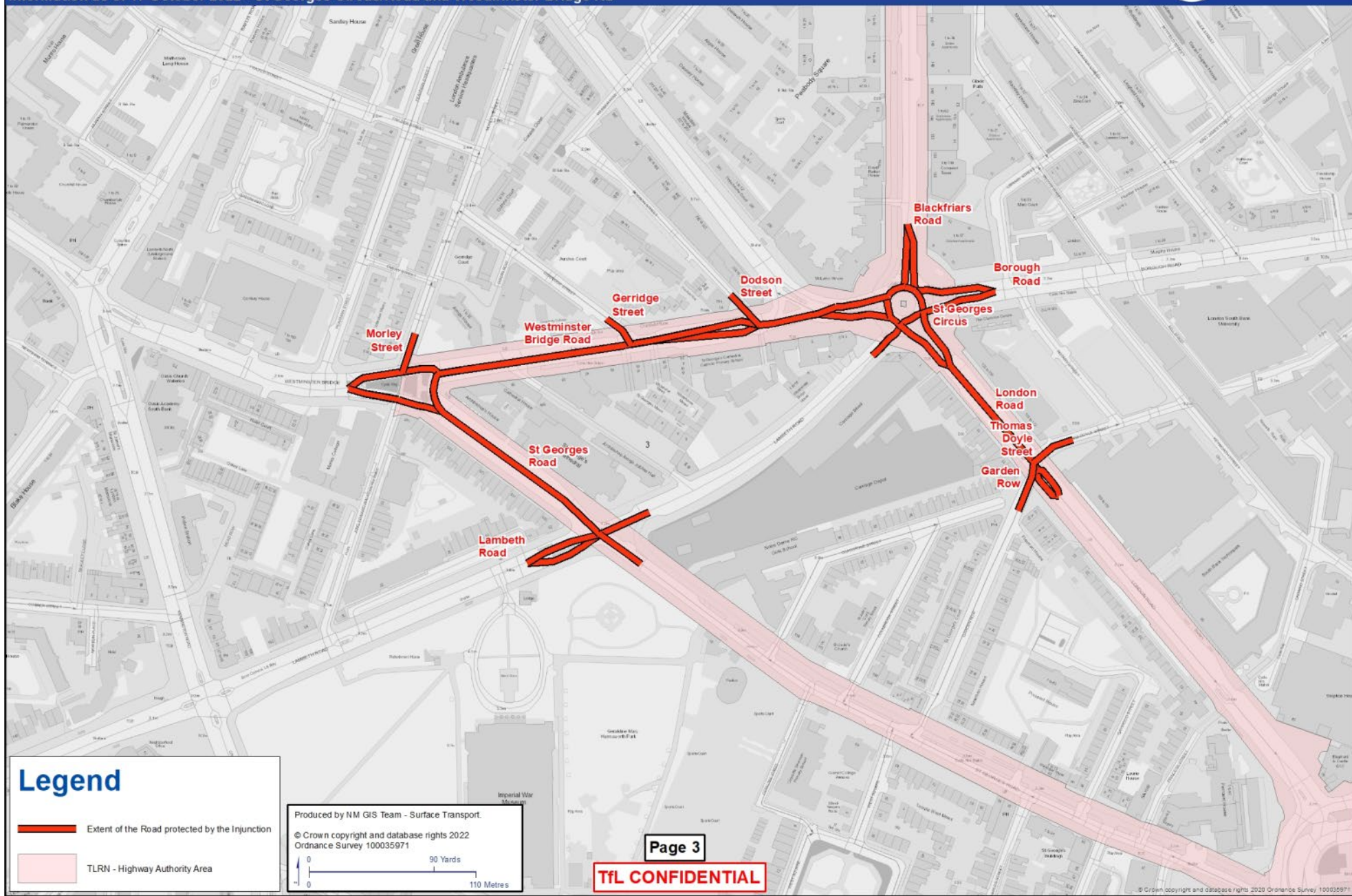
Climate Protest Injunction - Key Areas

Information as of 17 October 2022 - A4 – Knightsbridge and Scotch corner



Climate Protest Injunction - Key Areas

Information as of 17 October 2022 - St Georges Circus/Road and Westminster Bridge Rd



Legend

- Extent of the Road protected by the Injunction
- TLRN - Highway Authority Area

Produced by NM GIS Team - Surface Transport.
© Crown copyright and database rights 2022
Ordnance Survey 100035971

0 90 Yards
0 110 Metres

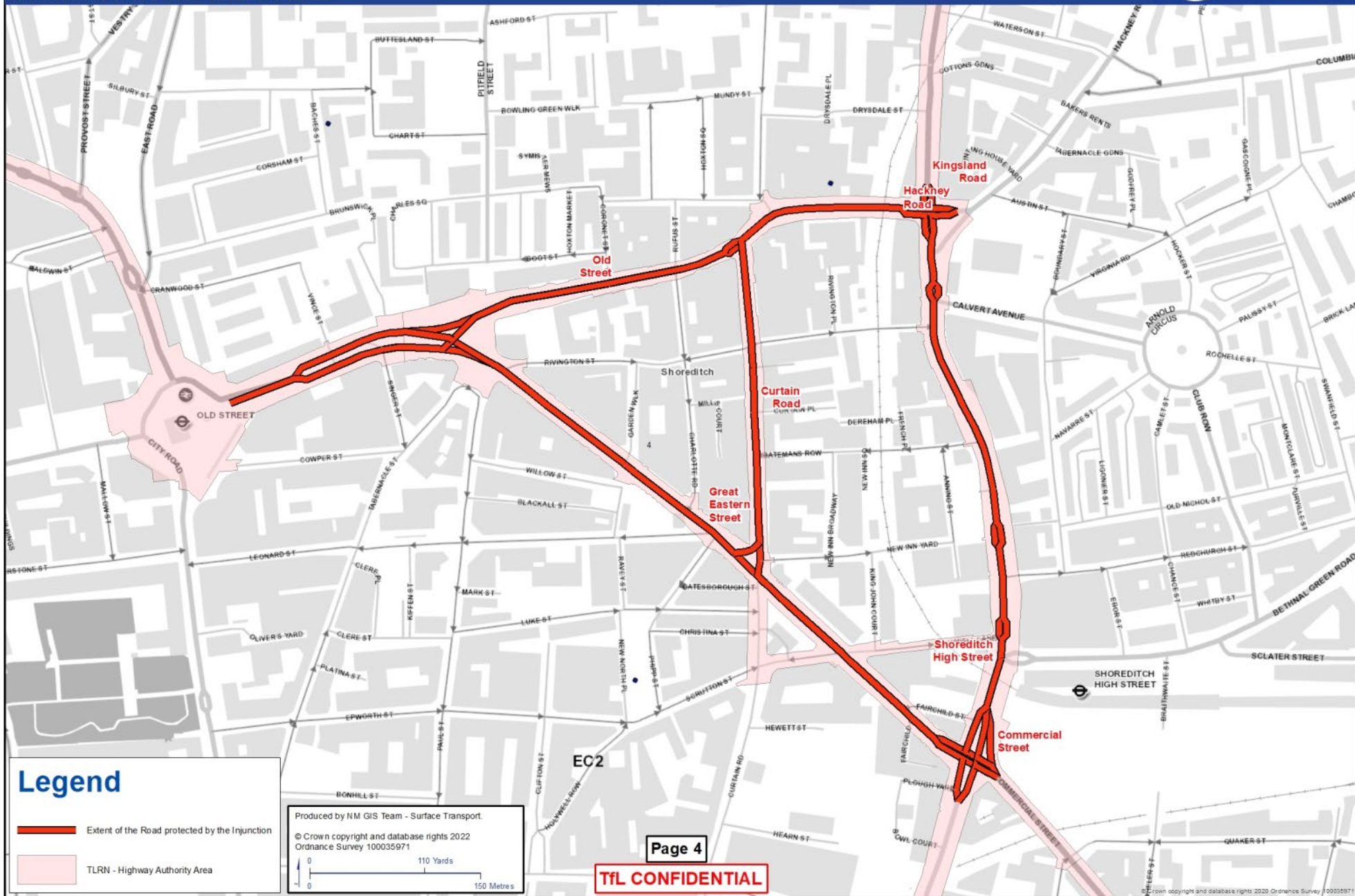
Page 3

TfL CONFIDENTIAL

© Crown copyright and database rights 2022 Ordnance Survey 100035971

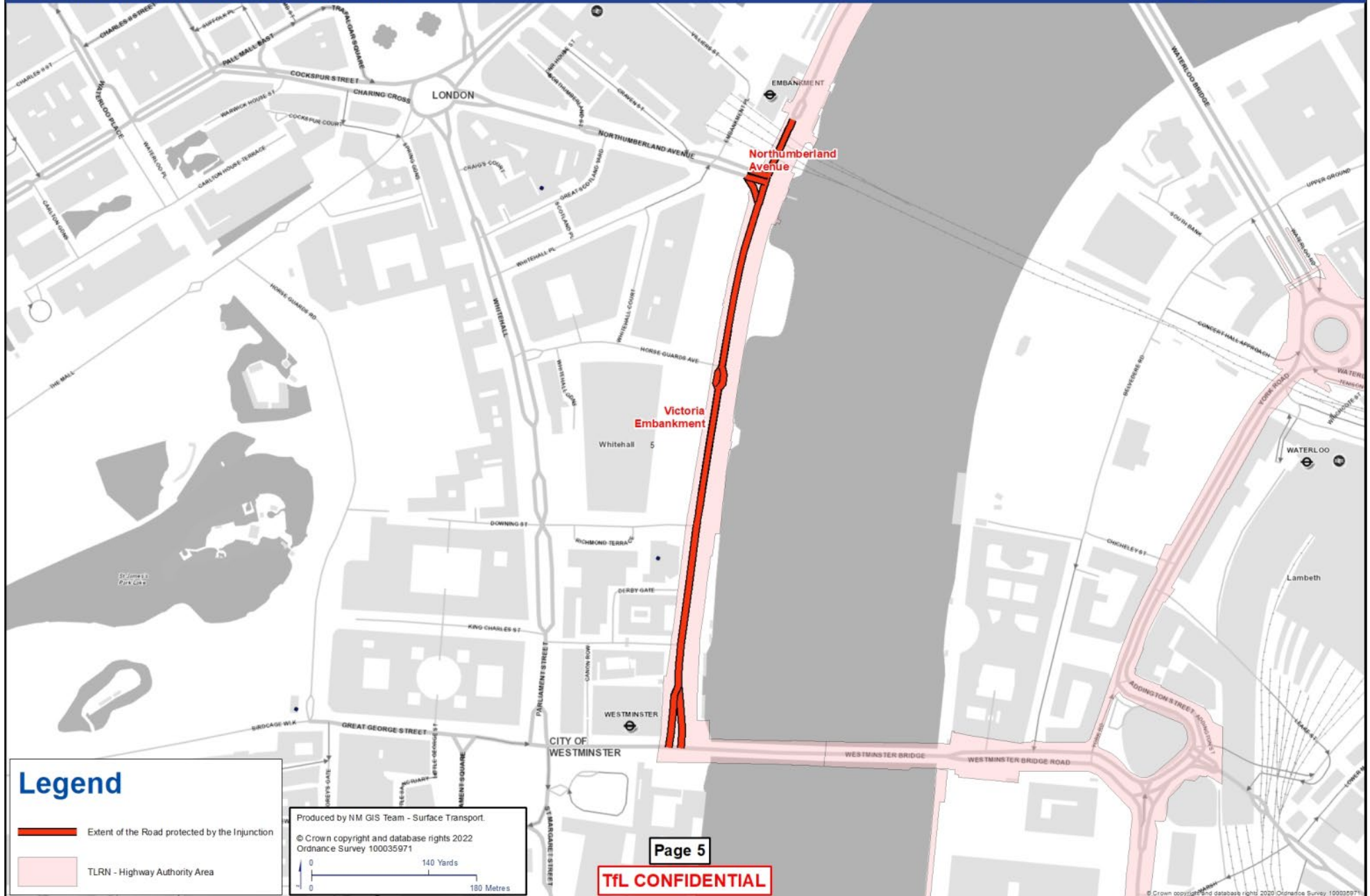
Climate Protest Injunction - Key Areas

Information as of 17 October 2022 - Shoreditch



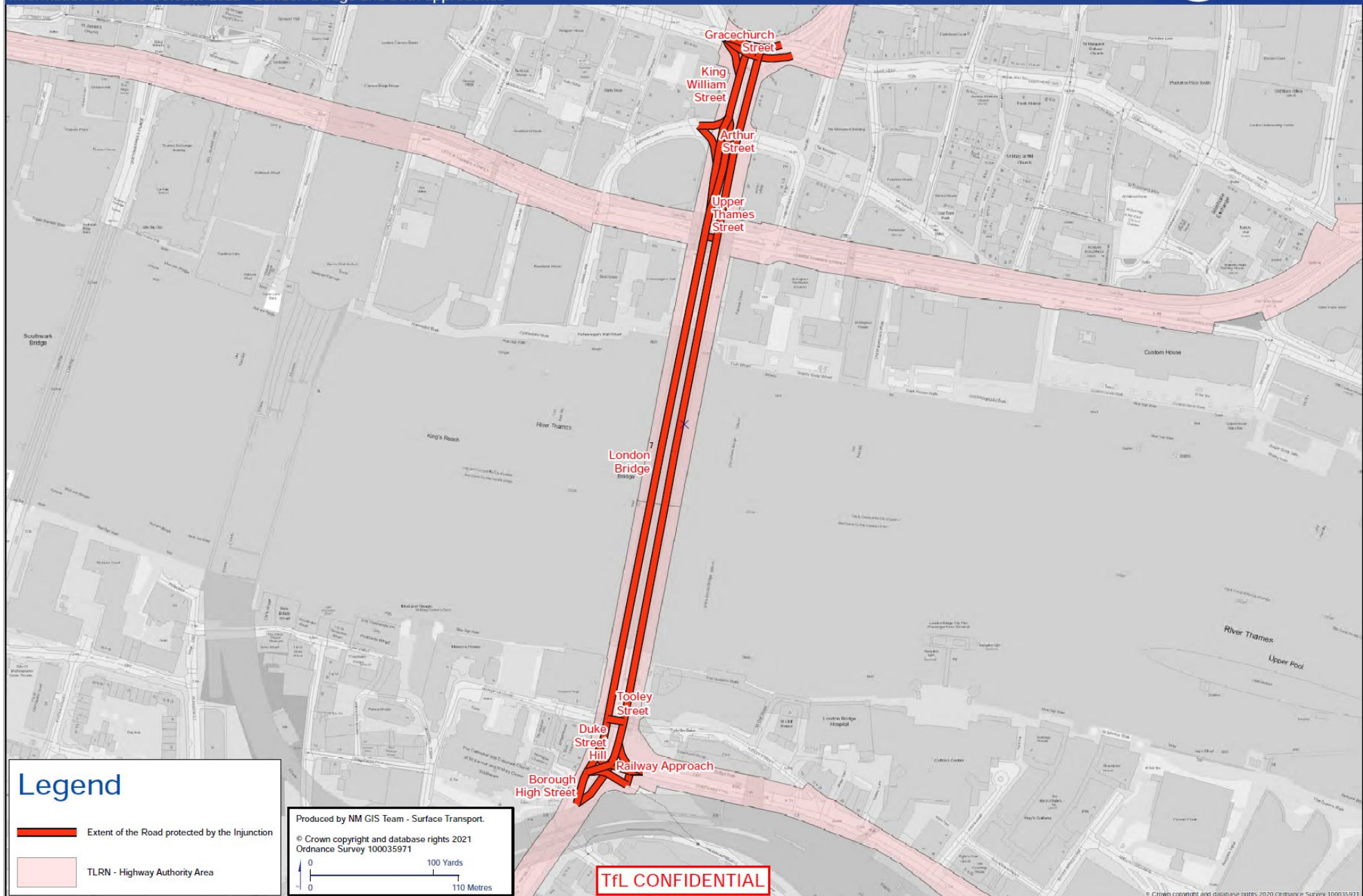
Climate Protest Injunction - Key Areas

Information as of 17 October 2022 - Victoria Embankment



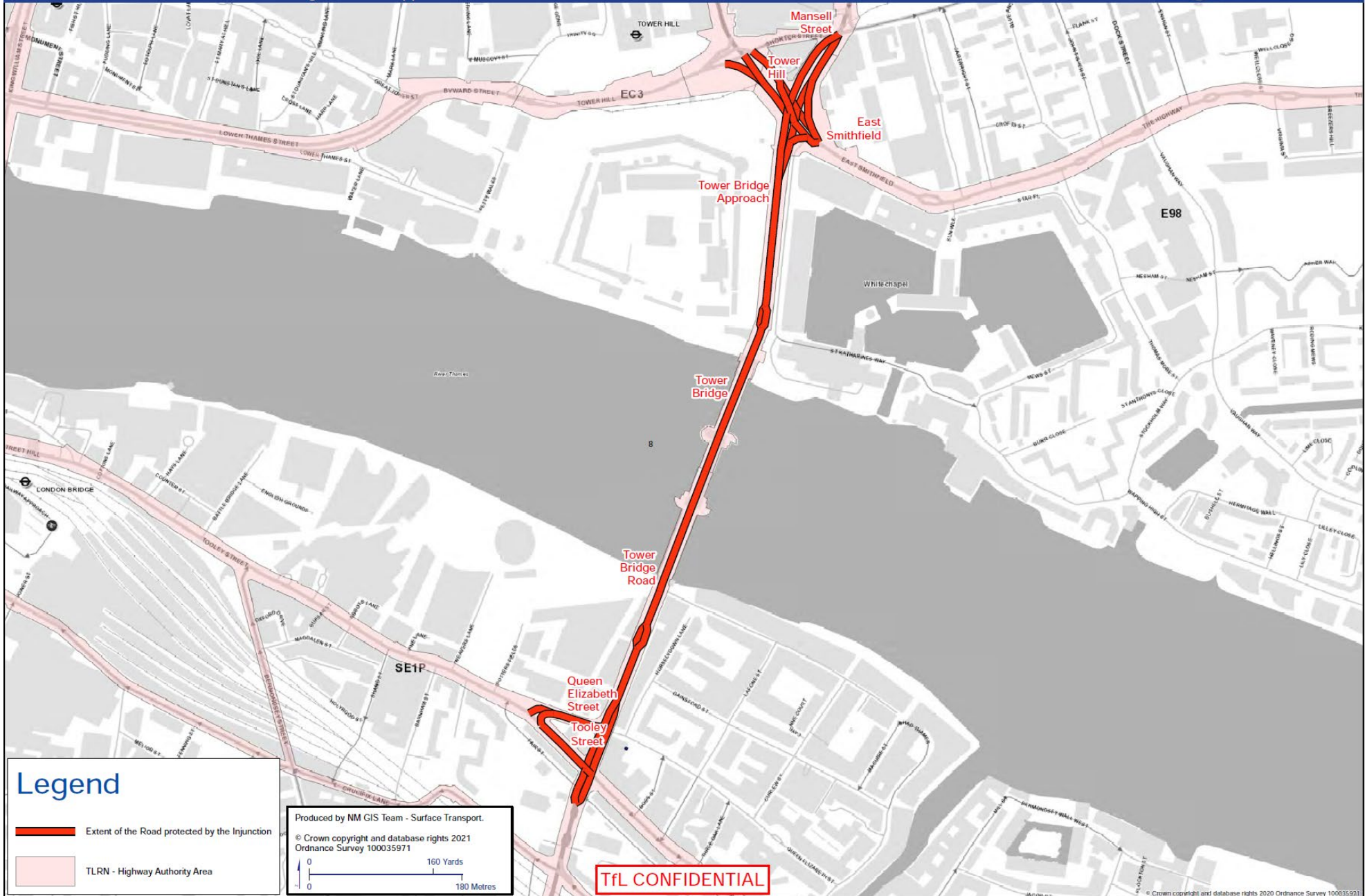
Climate Protest Injunction - Key Areas

Information as of 16 October 2022 - London Bridge and both approaches



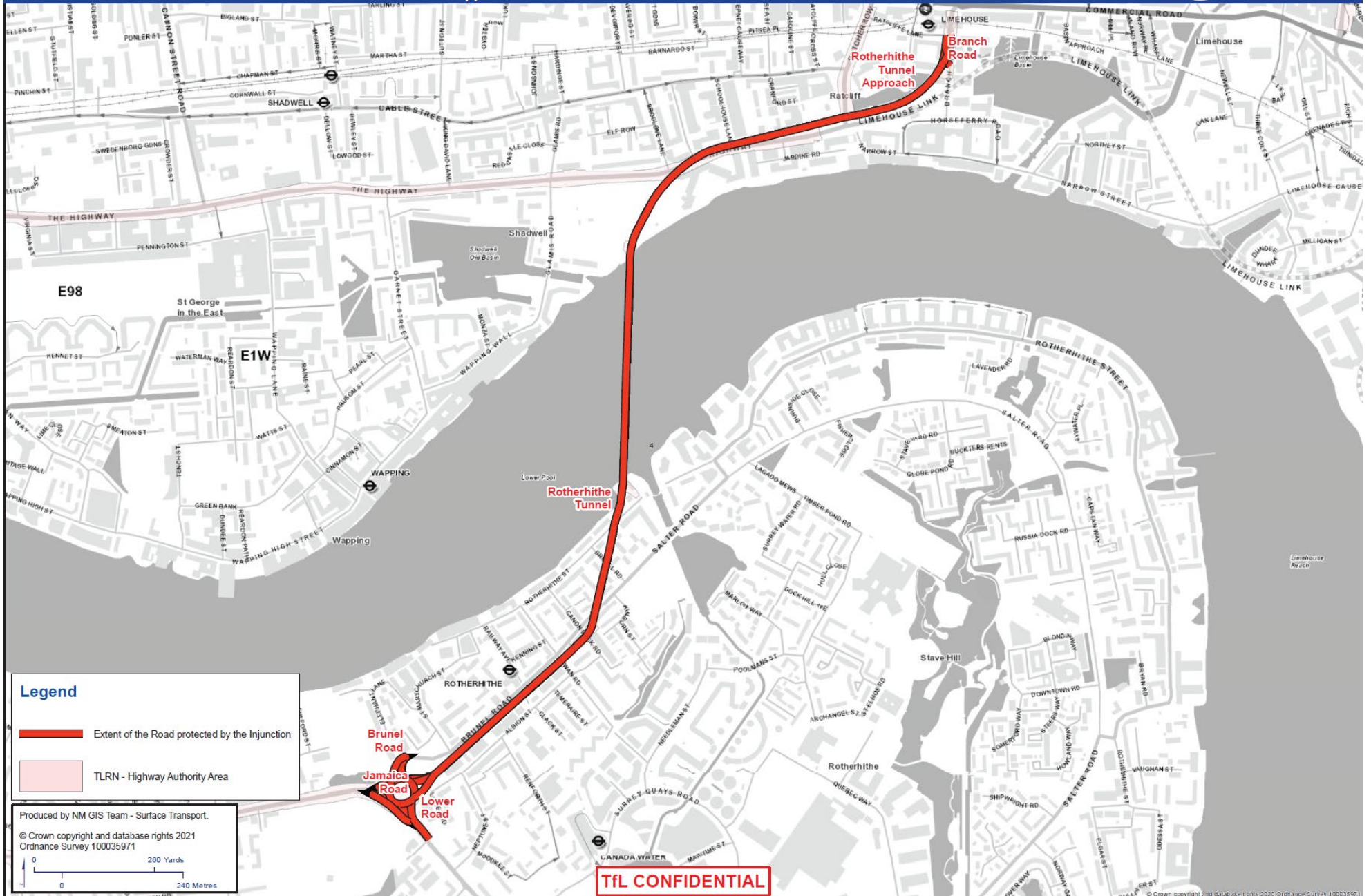
Climate Protest Injunction - Key Areas

Information as of 21 June 2022 - Tower Bridge and both approaches



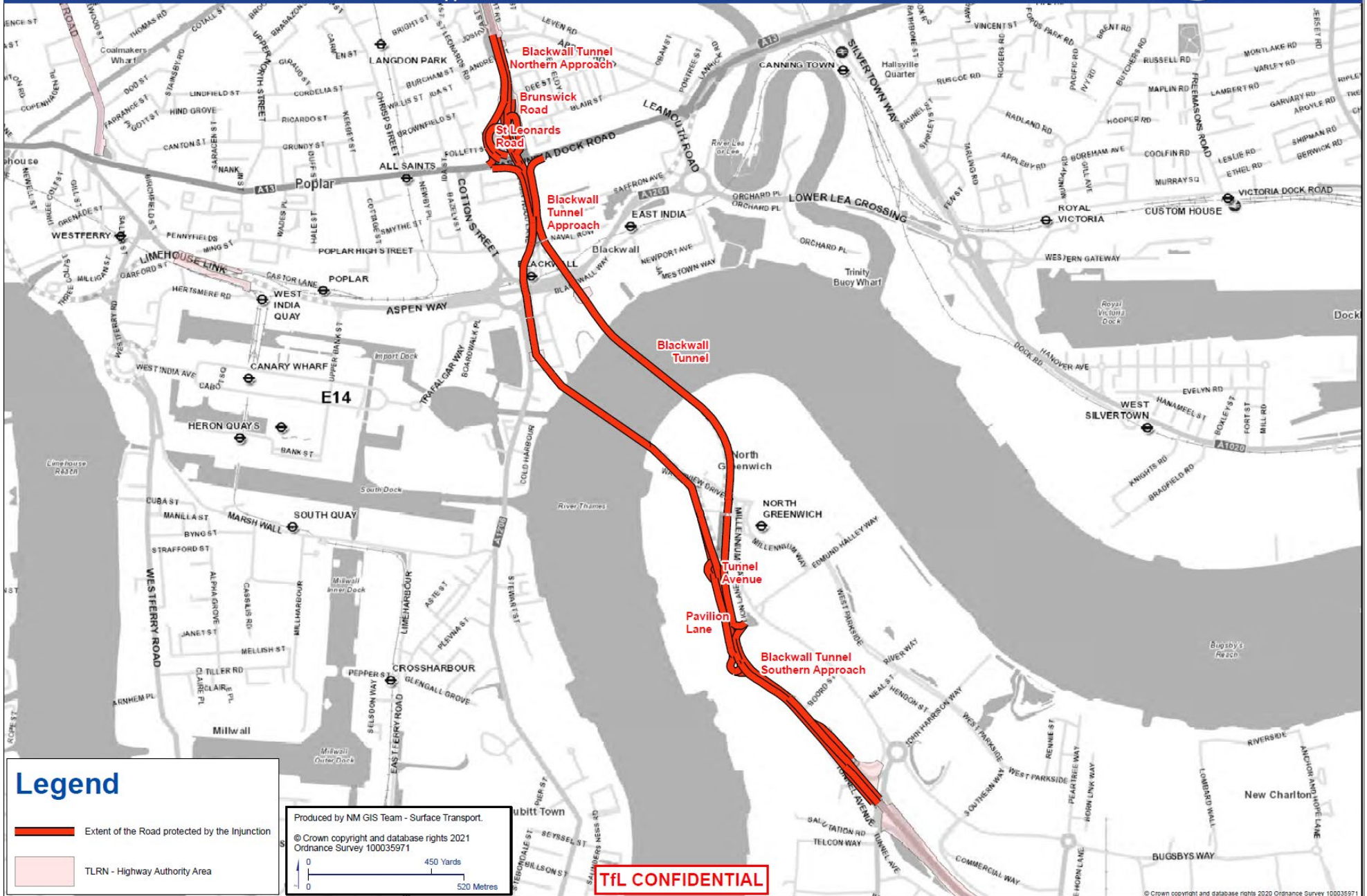
Climate Protest Injunction - Key Areas

Information as of 17 October 2022 - Rotherhithe Tunnel and both approaches



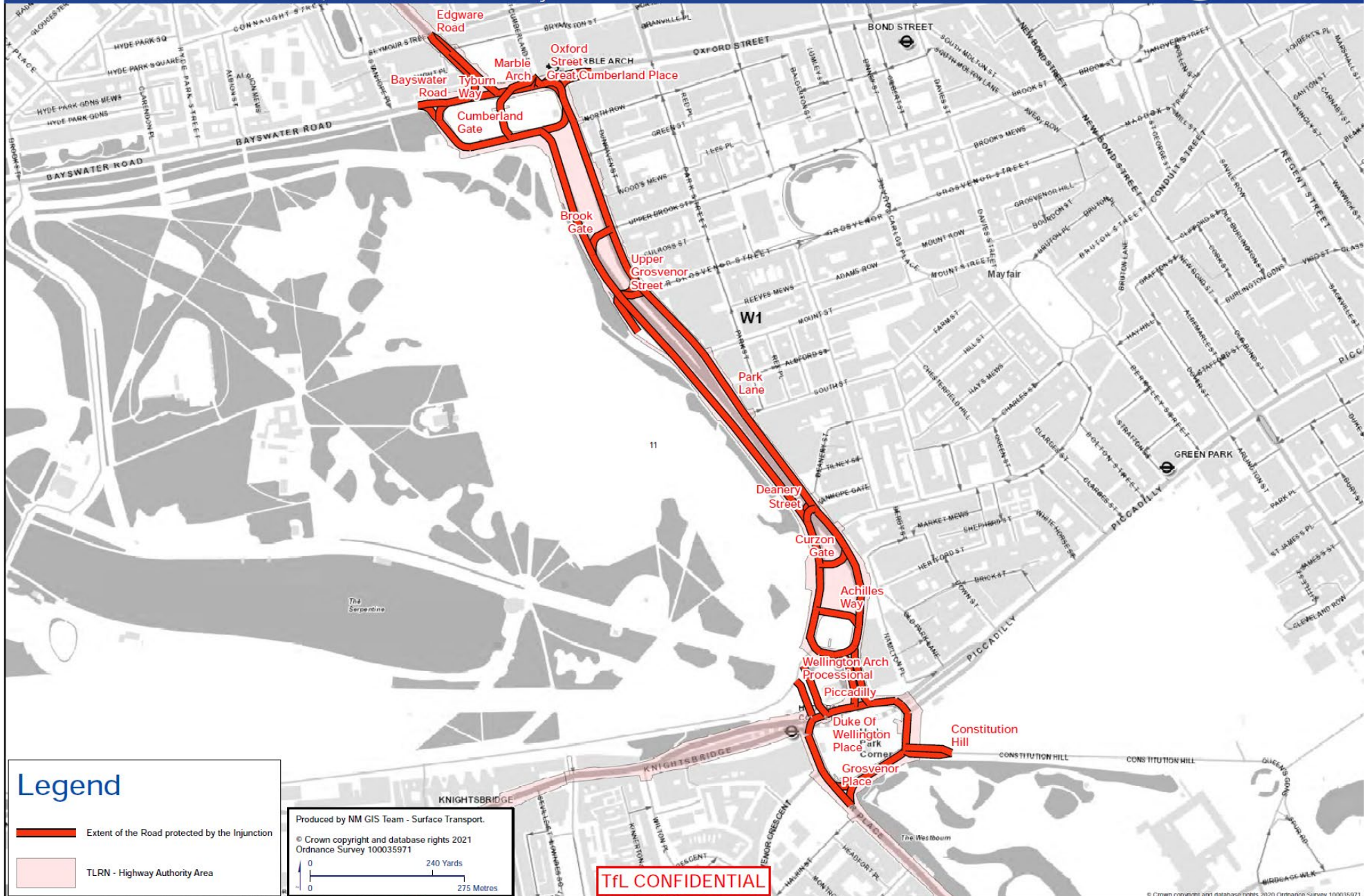
Climate Protest Injunction - Key Areas

Information as of 16 October 2022 - Blackwall Tunnel and both approaches



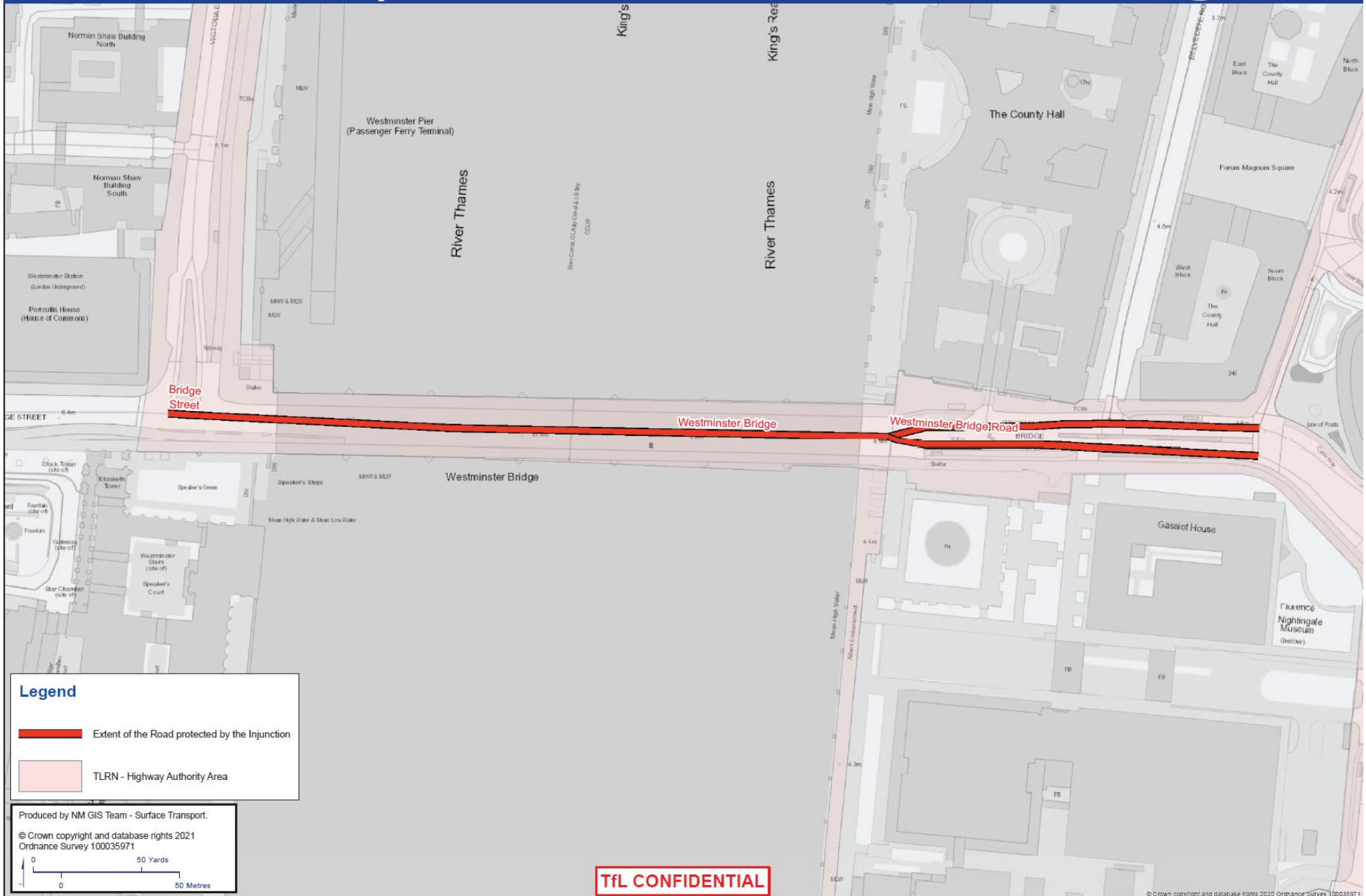
Climate Protest Injunction - Key Areas

Information as of 17 October 2022 - Park Lane, inclusive of Marble Arch and Hyde Park Corner



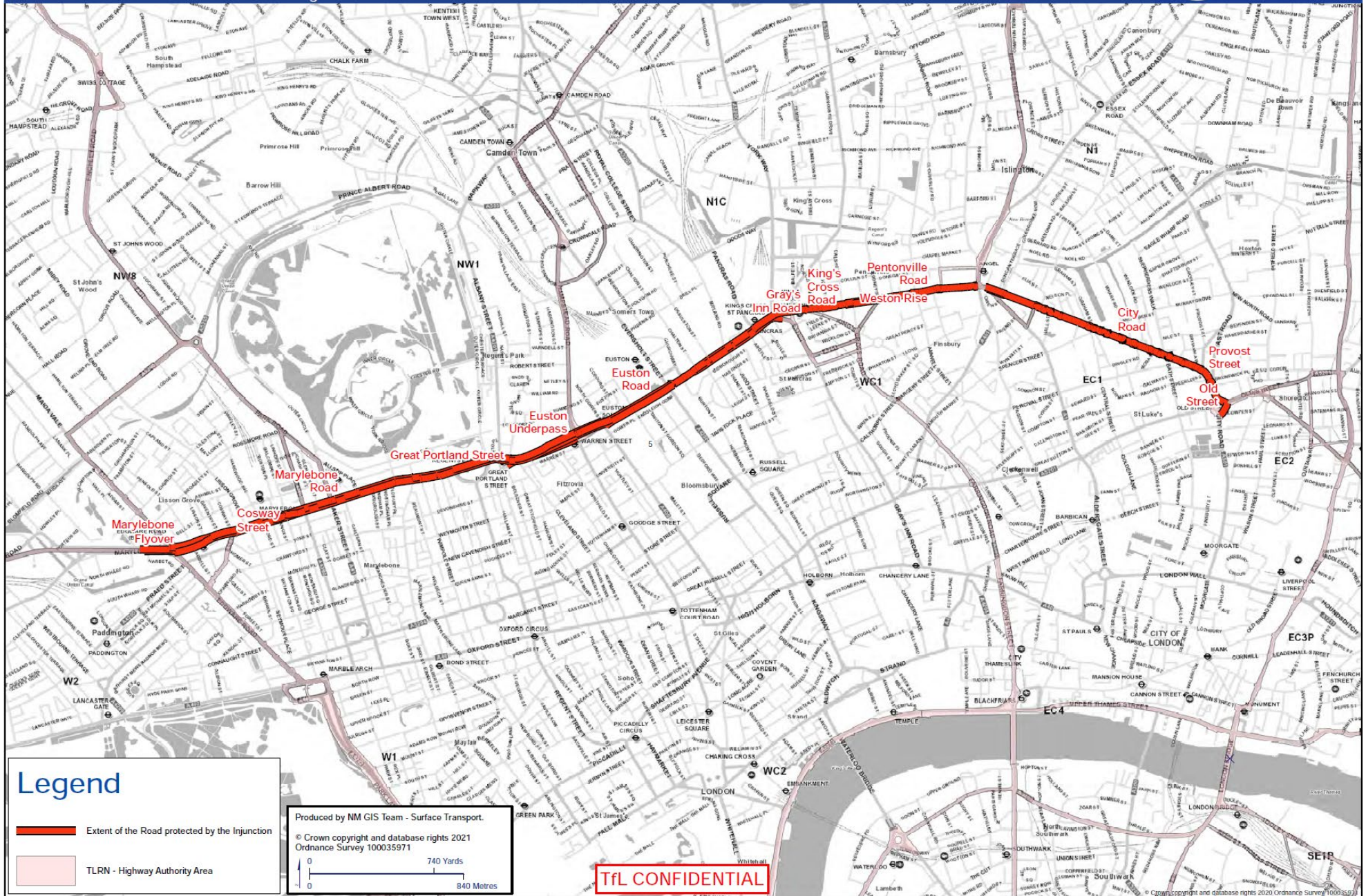
Climate Protest Injunction - Key Areas

Information as of 17 October 2022 - Westminster Bridge



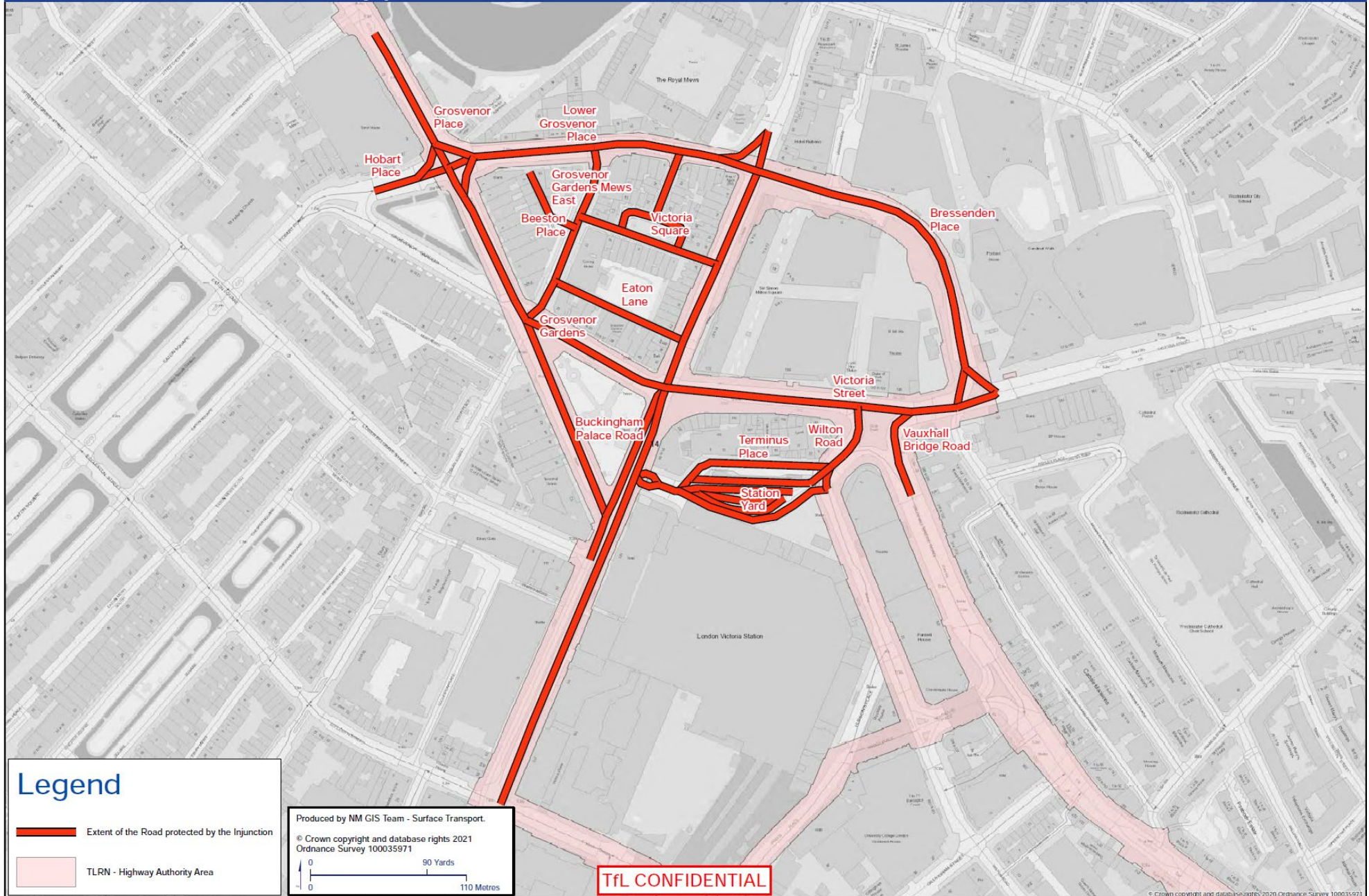
Climate Protest Injunction - Key Areas

Information as of 16 October 2022 - A501 Edgware Road to Old Street



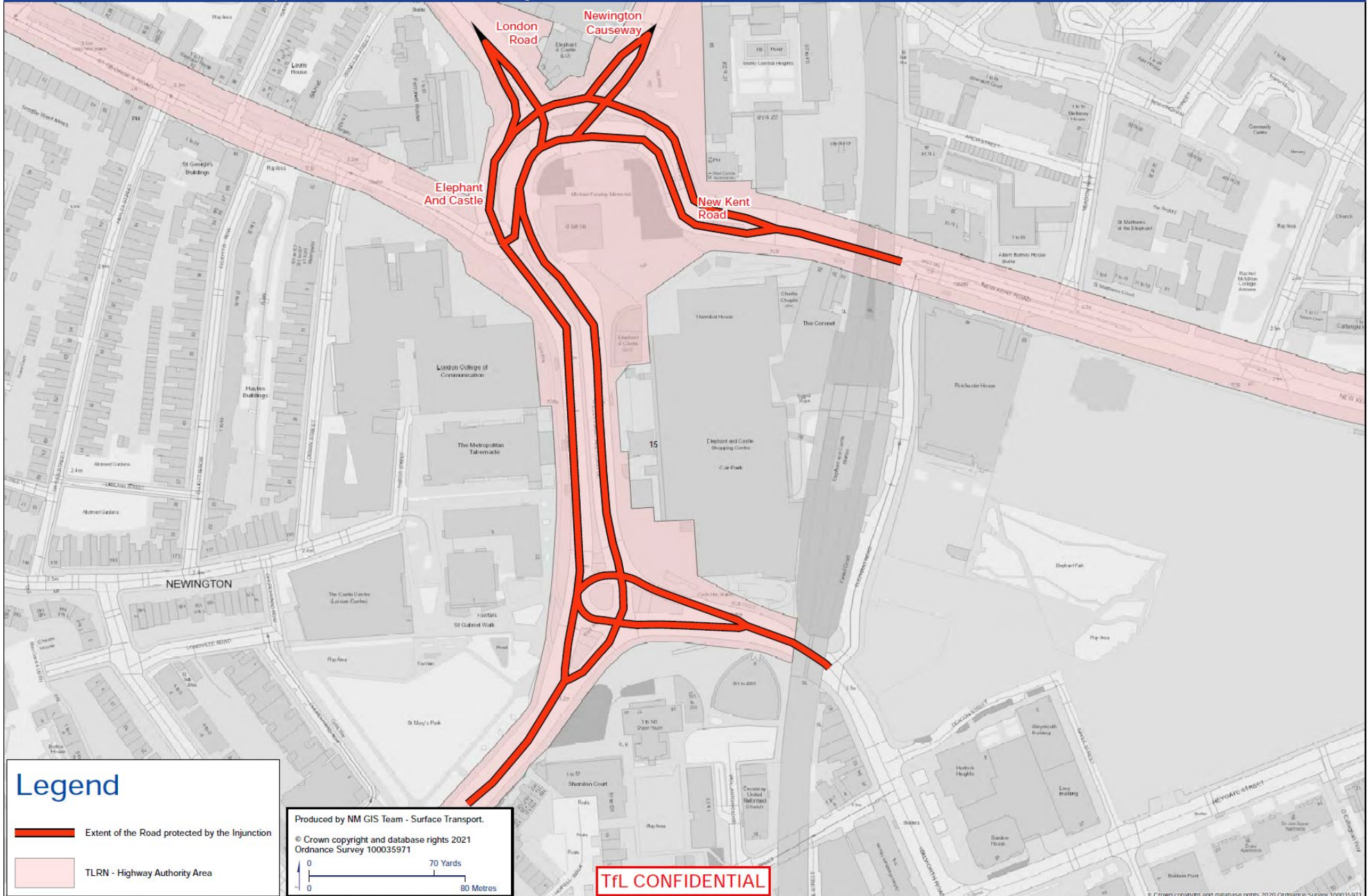
Climate Protest Injunction - Key Areas

Information as of 16 October 2022 - Victoria One Way system



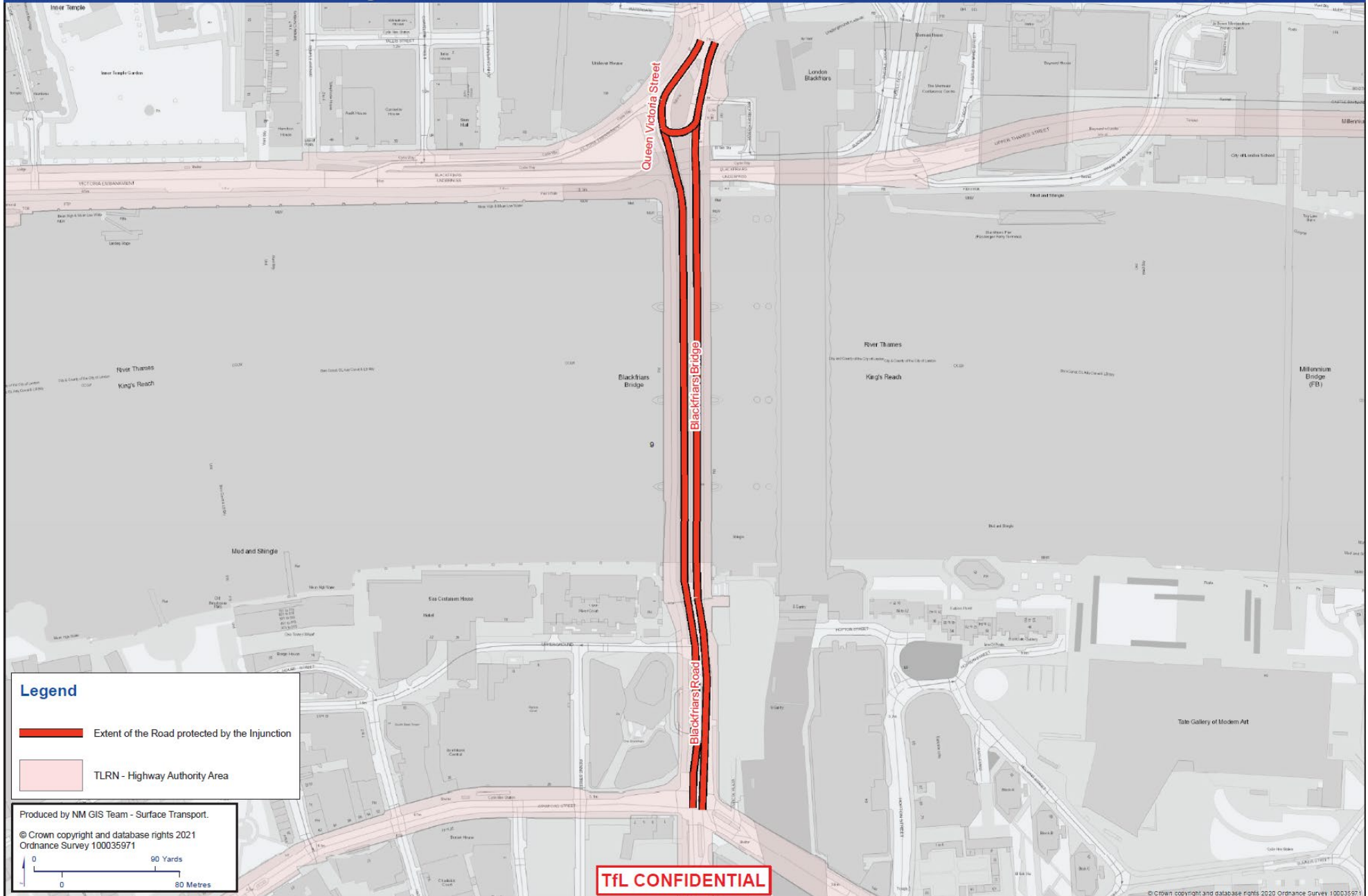
Climate Protest Injunction - Key Areas

Information as of 17 October 2022 - Elephant and Castle Inclusive of all entry and exit roads.



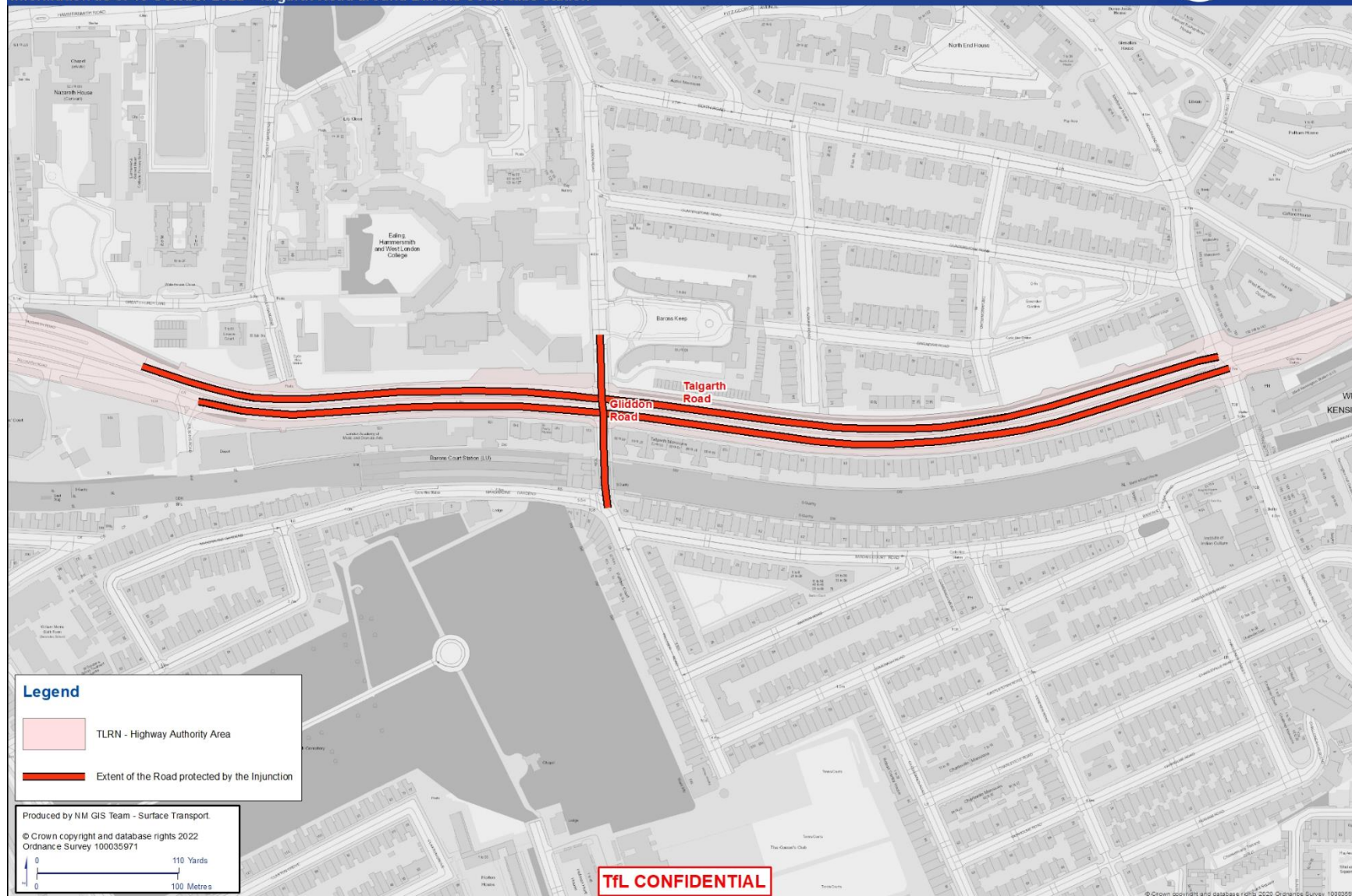
Climate Protest Injunction - Key Areas

Information as of 17 October 2022 - Blackfriars Bridge



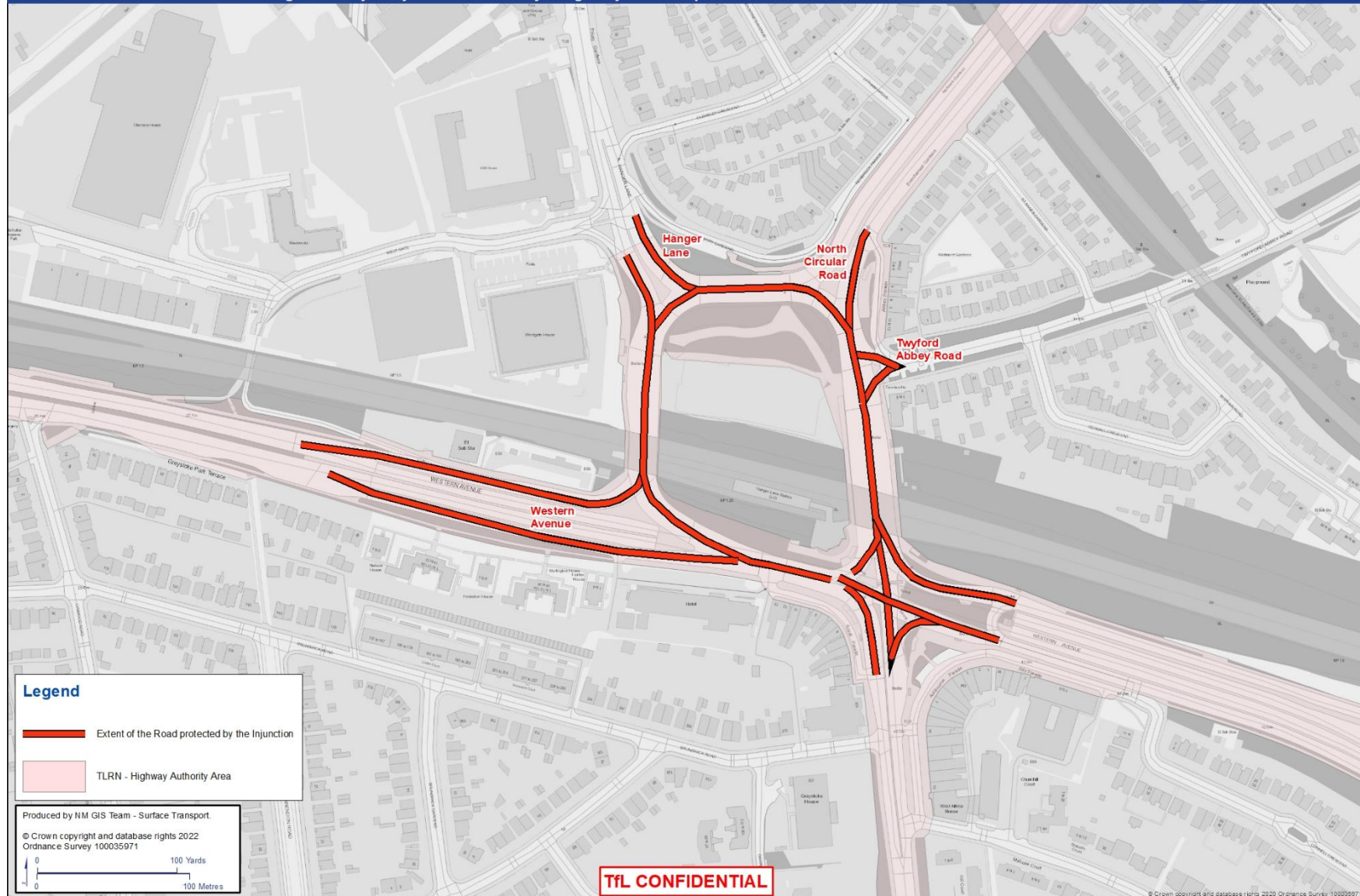
Climate Protest Injunction - Key Areas

Information as of 18 October 2022 - Talgarth Road around Barons Court tube station



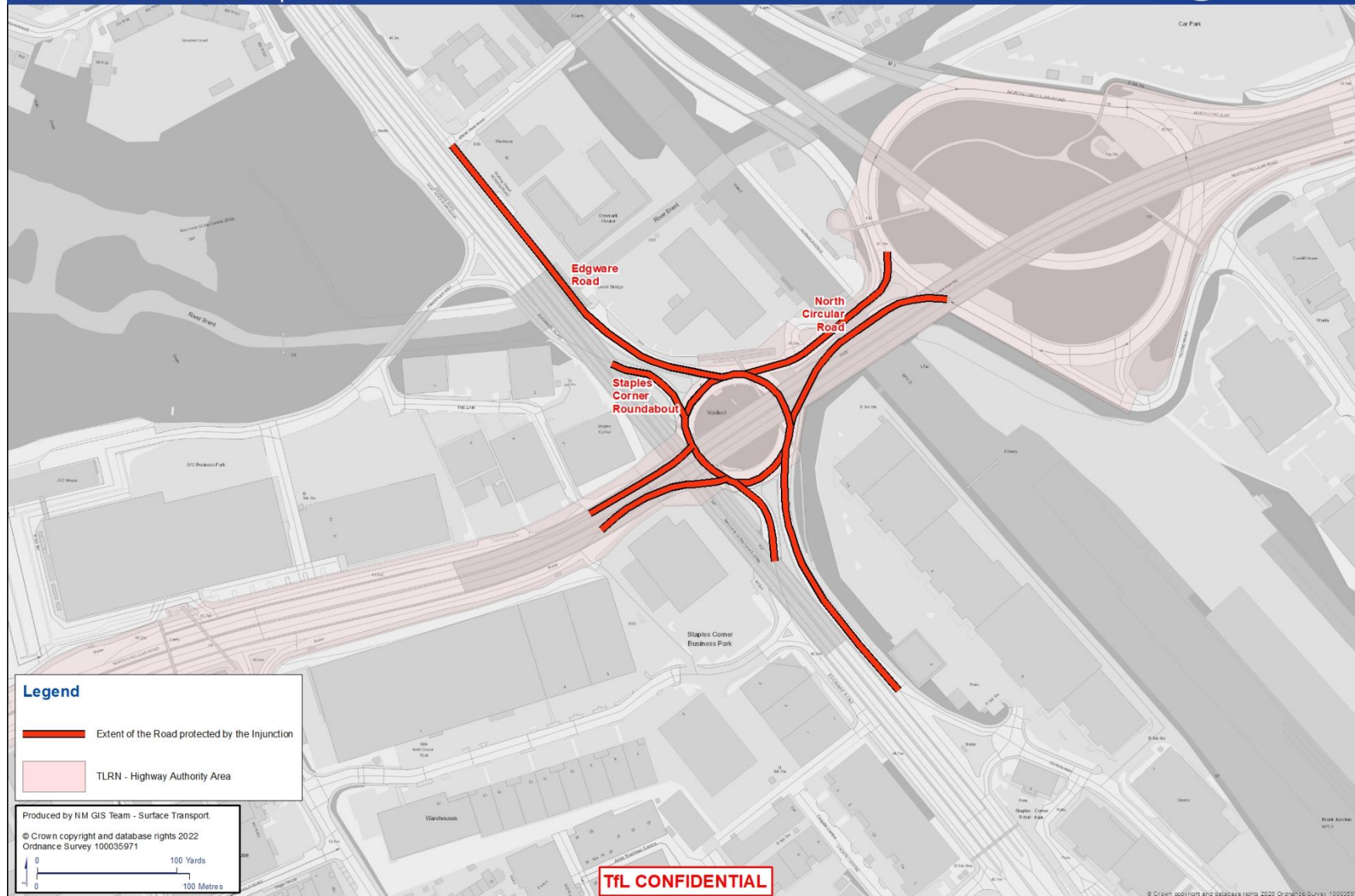
Climate Protest Injunction - Key Areas

Information as of 18 October 2022 - Hanger Lane Gyraty Inclusive of all adjoining entry and exits points



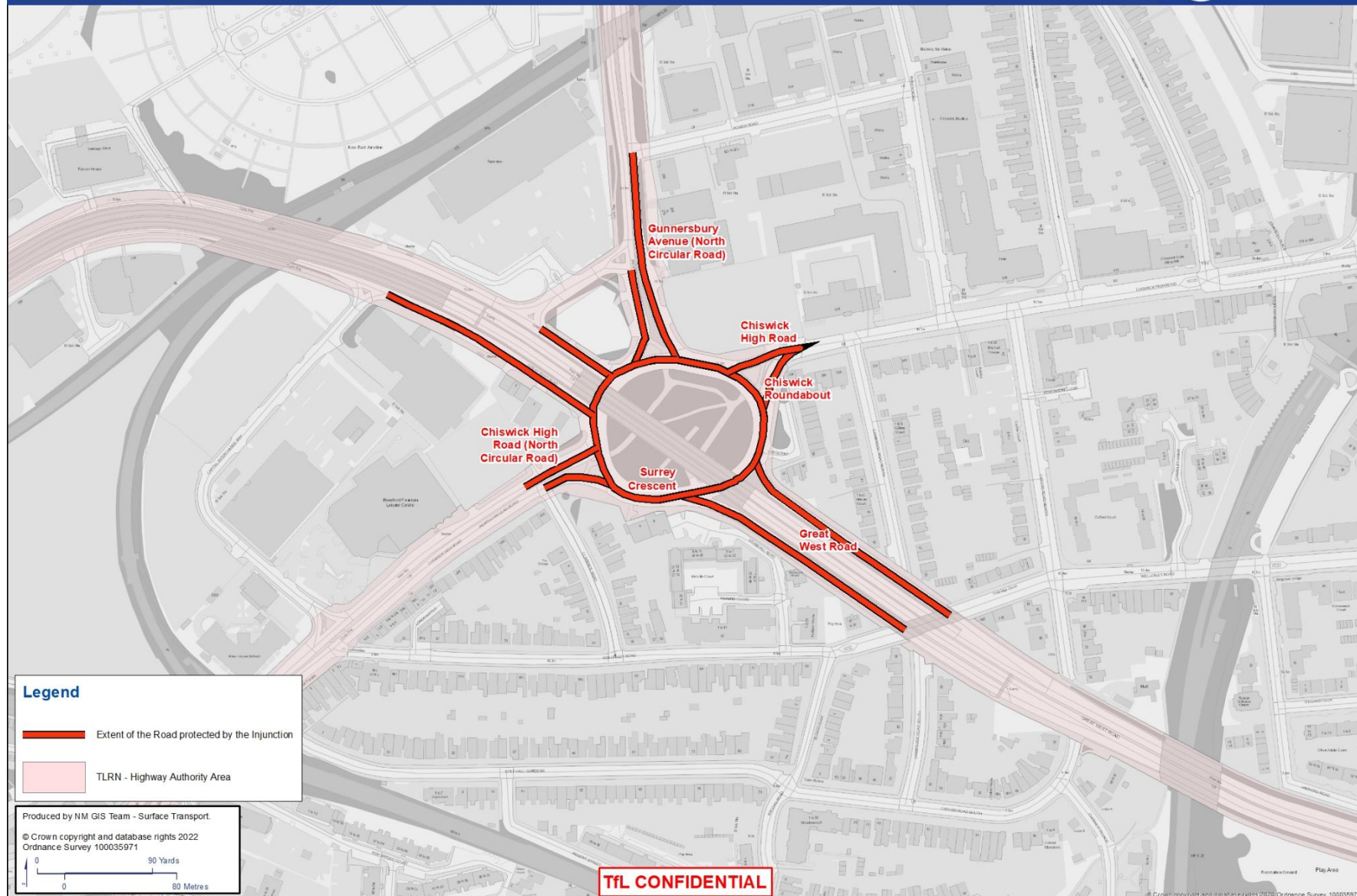
Climate Protest Injunction - Key Areas

Information as of 18 October 2022 - Staples Corner



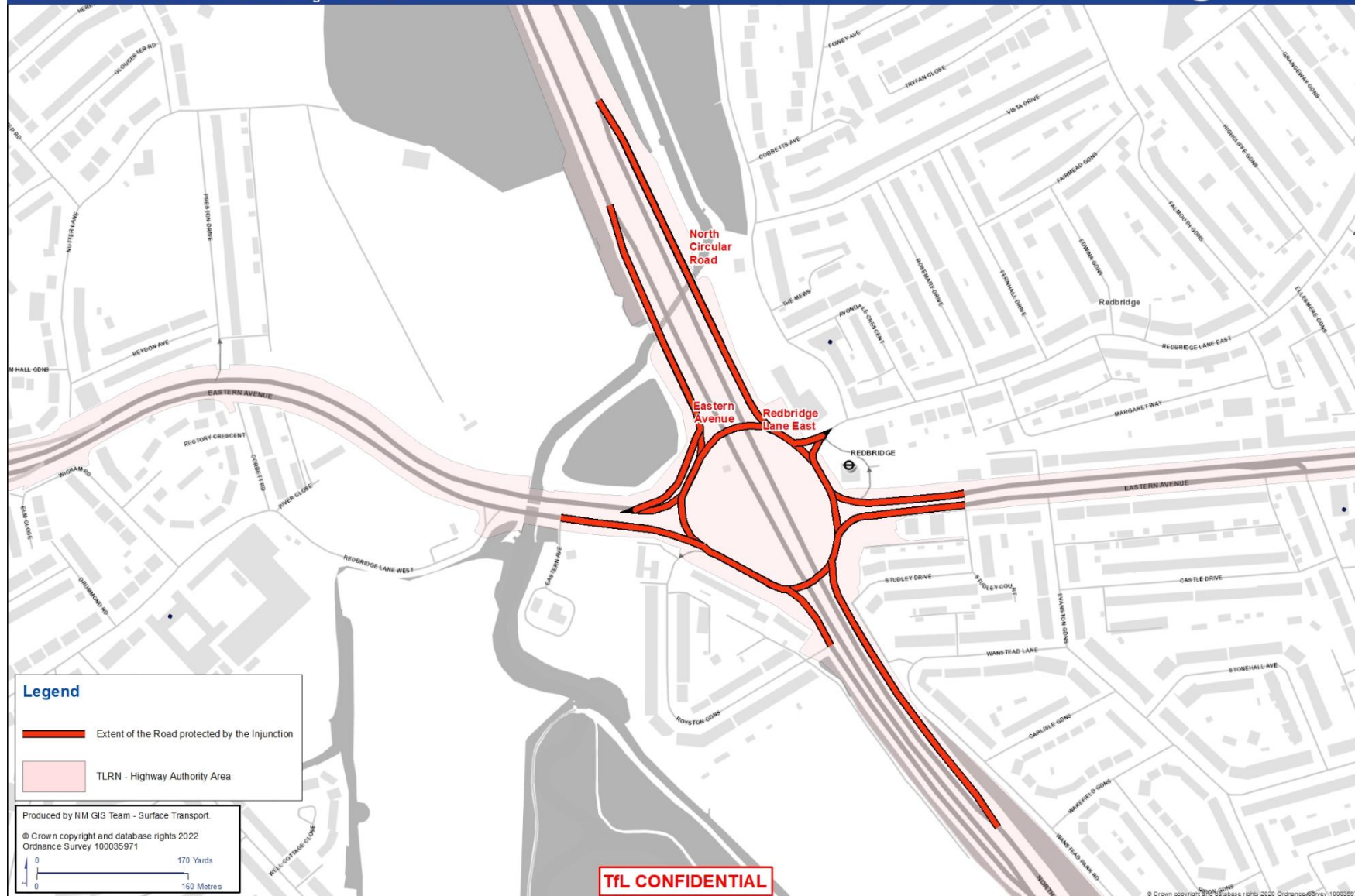
Climate Protest Injunction - Key Areas

Information as of 18 October 2022 - Chiswick Roundabout



Climate Protest Injunction - Key Areas

Information as of 18 October 2022 - Redbridge Roundabout



Climate Protest Injunction - Key Areas

Information as of 18 October 2022 - Kidbrooke Interchange

